

Fencing and
Boundary Treatment





BUSCONNECTS DUBLIN CORE BUS CORRIDORS INFRASTRUCTURE WORKS

BRAY TO CITY CENTRE CORE BUS CORRIDOR SCHEME

FENCING AND BOUNDARY TREATMENT	
DRAWING SERIES NUMBER(S)	DRAWING SERIES DESCRIPTION
BCIDB-JAC-SPW_IX-0013_XX_00-DR-CR-0002	BRAY TO CITY CENTRE CORE BUS CORRIDOR SCHEME. FENCING AND BOUNDARY TREATMENT. COVER SHEET
BCIDB-JAC-SPW_KP-0013_XX_00-DR-CR-0003	BRAY TO CITY CENTRE CORE BUS CORRIDOR SCHEME. FENCING AND BOUNDARY TREATMENT. KEY PLAN
BCIDB-JAC-SPW_BW-0013_XX_00-DR-CR-0001 to 0054	BRAY TO CITY CENTRE CORE BUS CORRIDOR SCHEME. FENCING AND BOUNDARY TREATMENT

C:\pwworking\jacobs_uk_highways_ssd\legintl_bayd2d\148245\BCIDB-JAC-SPW_IX-0013_XX_00-DR-CR-0002.dwg

Disclaimer

a. © National Transport Authority (NTA) 2022. This drawing is confidential and the copyright in it is owned by NTA. This drawing must not be either loaned, copied or otherwise reproduced in whole or in part or used for any purpose without the prior permission of NTA.

b. This drawing is to be used for the design element identified in the titleblock. Other information shown is to be considered indicative only. The drawing is to be read in conjunction with all other relevant design drawings.

c. O.S. data used for plans are printed under © Ordnance Survey Ireland Government of Ireland. All rights reserved. Licence Number 2022/OSI_NMA_180 National Transport Authority. All elevations are in metres and relate to OSi Geoid Model (OSGM15) Mean Head. All Co-ordinates are in Irish Transverse Mercator Grid (ITM) as defined by OSi active local GPS station.

d. Information concerning the position of apparatus shown on this drawing is based on drawings supplied by the utility owners and/or the utility works contractor, whilst every care has been taken in the preparation of this drawing, positions should be taken as approximate and are intended for general guidance only and no representation is made by the NTA as to the accuracy, completeness, sufficiency or otherwise of this drawing and the position of the apparatus. The information contained herein does not purport to be comprehensive or final as the apparatus is subject to being altered and/or superseded. Recipients should not rely on this information. Any liabilities are hereby expressly disclaimed.

e. The information contained herein has been provided by the NTA but does not purport to be comprehensive or final. Recipients should not rely on the information. Neither the NTA nor any of its directors, officers, employees, agents, stakeholders or advisers make any representation or warranty as to, or accept any liability or responsibility in relation to, the adequacy, accuracy, reasonableness or completeness of the information provided as part of this document or any matter on which the information is based (including but not limited to loss or damage arising as a result of reliance by recipients on the information or any part of it). Any liabilities are hereby expressly disclaimed.

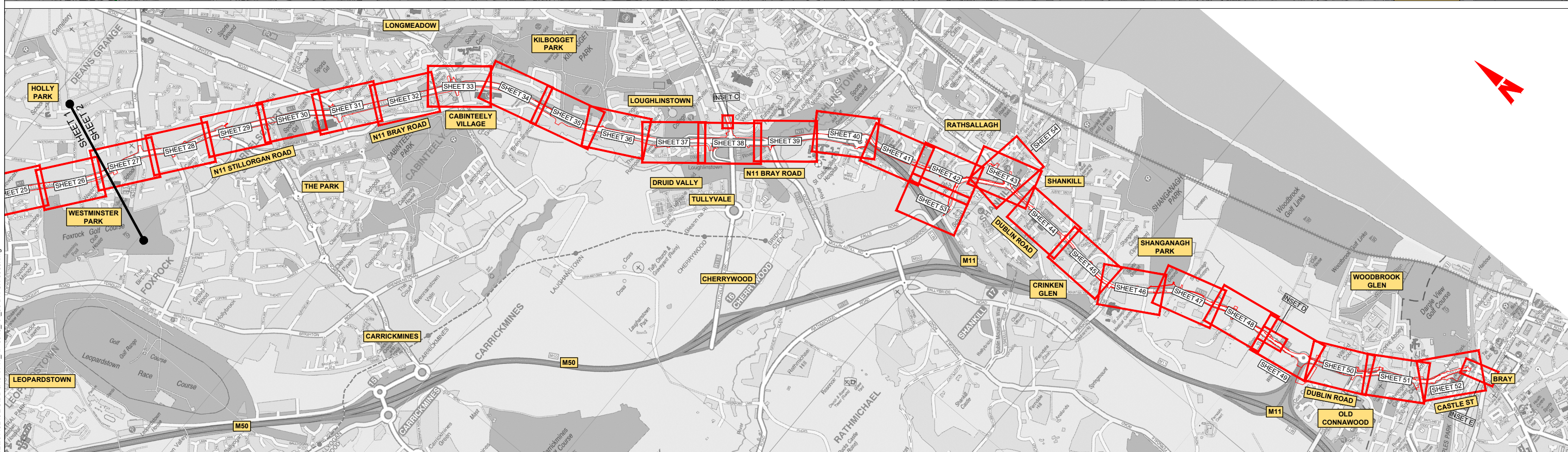
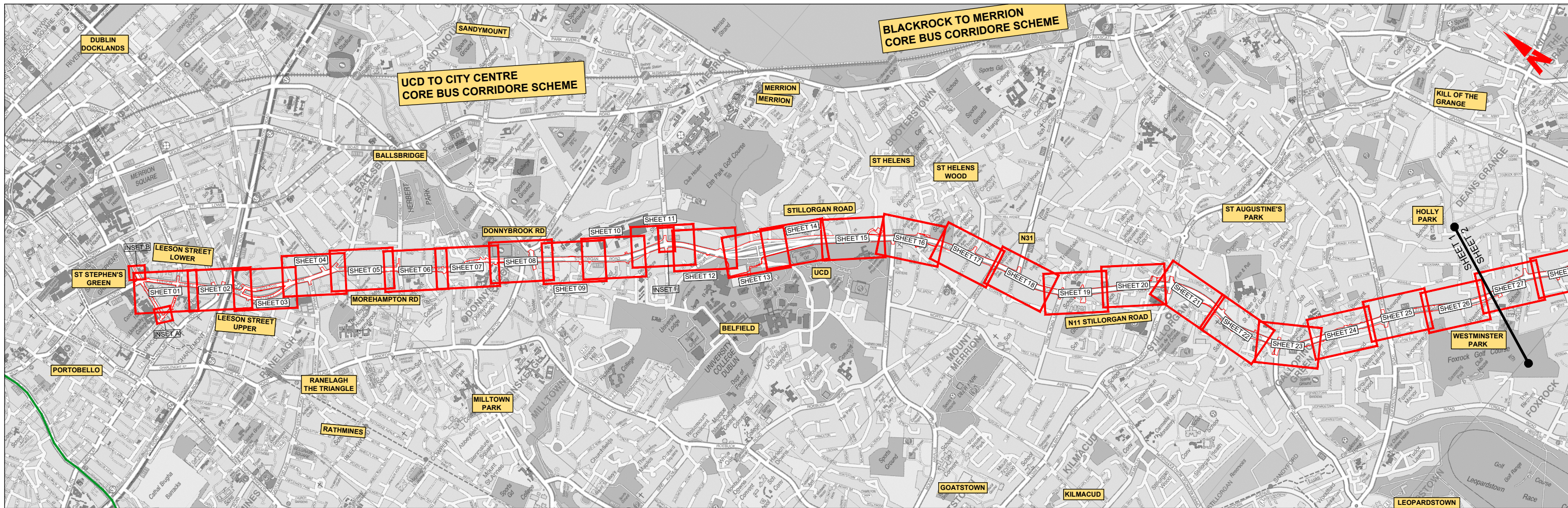


Rev	Date	Dm	Chk'd	App'd	Description
M01	08/05/2023	RB	EC	RS	ISSUE FOR PHASE 4: PLANNING

Date	Scale	Drawn	Checked	Approved
08/05/2023	NTS @ A1 NTS @ A3	RB	EC	RS
Project Code	Originator Code	QMS Code		
BCIDB	JAC			


Programme Title BUSCONNECTS DUBLIN CORE BUS CORRIDORS INFRASTRUCTURE WORKS			
Drawing Title BRAY TO CITY CENTRE CORE BUS CORRIDOR SCHEME FENCING AND BOUNDARY TREATMENT COVER SHEET			
Drawing File Name	Sheet Number	Status	Rev
BCIDB-JAC-SPW_IX-0013_XX_00-DR-CR-0002	01 of 01	A	M01

DO NOT SCALE USE FIGURED DIMENSIONS ONLY



LEGEND:

- PROPOSED DESIGN SHEET EXTENTS
- NO DESIGN CONTENT



Disclaimer
 a. © National Transport Authority (NTA) 2022. This drawing is confidential and the copyright in it is owned by NTA. This drawing must not be either loaned, copied or otherwise reproduced in whole or in part or used for any purpose without the prior permission of NTA.
 b. This drawing is to be used for the design element identified in the titleblock. Other information shown is to be considered indicative only. The drawing is to be read in conjunction with all other relevant design drawings.
 c. O.S. data used for plans are printed under © Ordnance Survey Ireland Government of Ireland. All rights reserved. Licence Number 2022/OSI, NMA, 160 National Transport Authority. All elevations are in metres and relate to OSi Geoid Model (OSGM15) Mean Head. All Co-ordinates are in Irish Transverse Mercator Grid (ITM) as defined by OSi active local GPS station.
 d. Information concerning the position of apparatus shown on this drawing is approximate and are intended for general guidance only and no representation is made by the NTA as to the accuracy, completeness, sufficiency or otherwise of this drawing and the position of the apparatus. The information contained herein does not purport to be comprehensive or final as the apparatus is subject to being altered and/or superseded. Recipients should not rely on this information. Any liabilities are hereby expressly disclaimed.

The information contained herein has been provided by the NTA but does not purport to be comprehensive or final. Recipients should not rely on the information. Neither the NTA nor any of its directors, officers, employees, agents, stakeholders or advisers make any representation or warranty as to, or accept any liability or responsibility in relation to, the adequacy, accuracy, reasonableness or completeness of the information provided as part of this document or any matter on which the information is based (including but not limited to loss or damage arising as a result of reliance by recipients on the information or any part of it). Any liabilities are hereby expressly disclaimed.

The information contained herein has been provided by the NTA but does not purport to be comprehensive or final. Recipients should not rely on the information. Neither the NTA nor any of its directors, officers, employees, agents, stakeholders or advisers make any representation or warranty as to, or accept any liability or responsibility in relation to, the adequacy, accuracy, reasonableness or completeness of the information provided as part of this document or any matter on which the information is based (including but not limited to loss or damage arising as a result of reliance by recipients on the information or any part of it). Any liabilities are hereby expressly disclaimed.



Rev	Date	Dm	Chk'd	App'd	Description
M01	08/05/2023	RB	EC	RS	ISSUE FOR PHASE 4: PLANNING

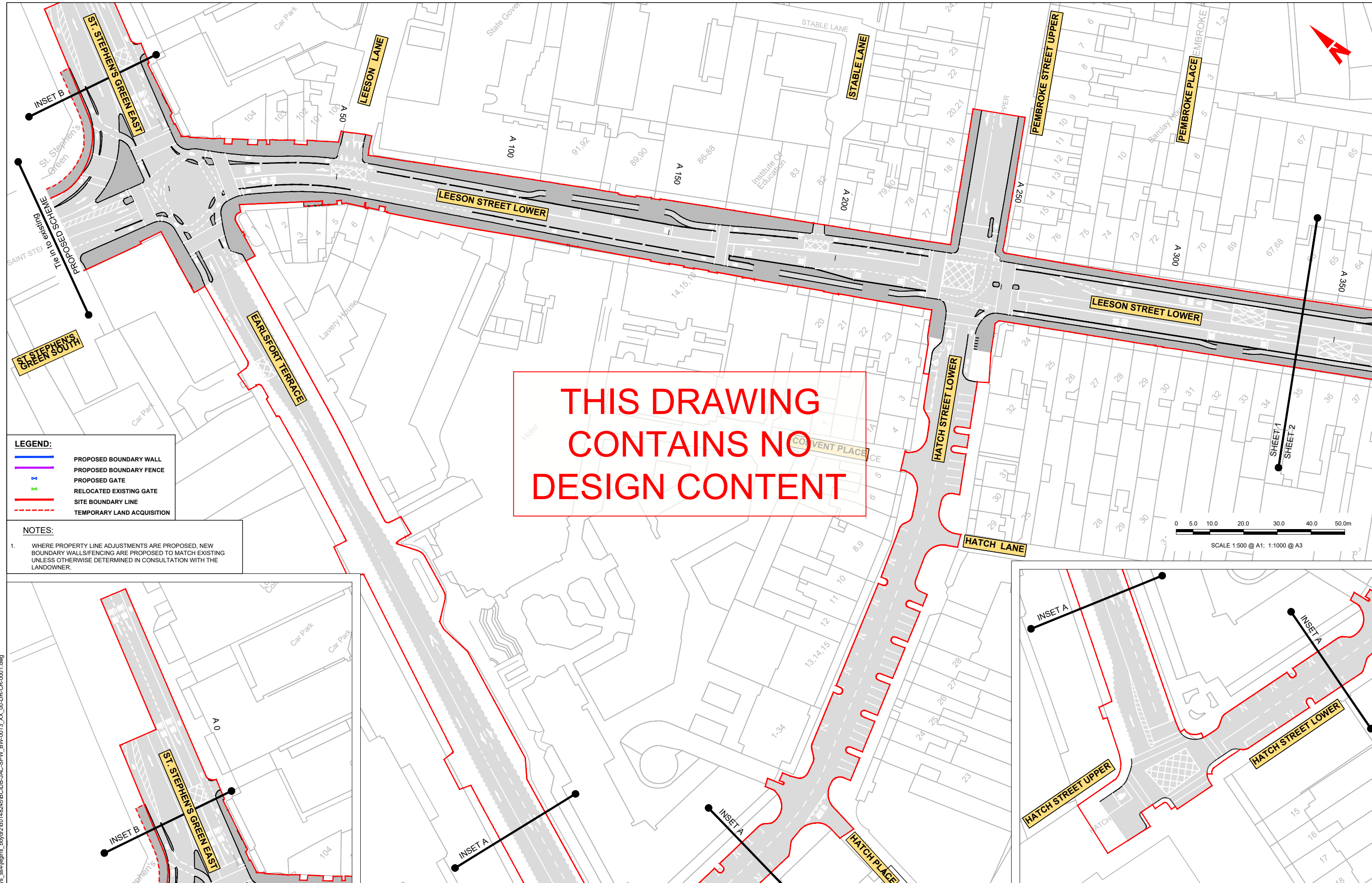
Client: **NTA**
 Ódaráis Náisiúnta Iompair
 National Transport Authority

Engineering Designer: **Jacobs**

Date	Scale	Drawn	Checked	Approved
08/05/2023	1:12500 @ A1 1:25000 @ A3	RB	EC	RS
Project Code	Originator Code	OMS Code		
BCIDB	JAC			

Programme Title			
BUSCONNECTS DUBLIN			
CORE BUS CORRIDORS INFRASTRUCTURE WORKS			
Drawing Title			
BRAY TO CITY CENTRE CORE BUS CORRIDOR SCHEME FENCING AND BOUNDARY TREATMENT KEY PLAN			
Drawing File Name	Sheet Number	Status	Rev
BCIDB-JAC-SPW_KP-0013_XX_00-DR-CR-0003	01 of 01	A	M01

DO NOT SCALE USE FIGURED DIMENSIONS ONLY



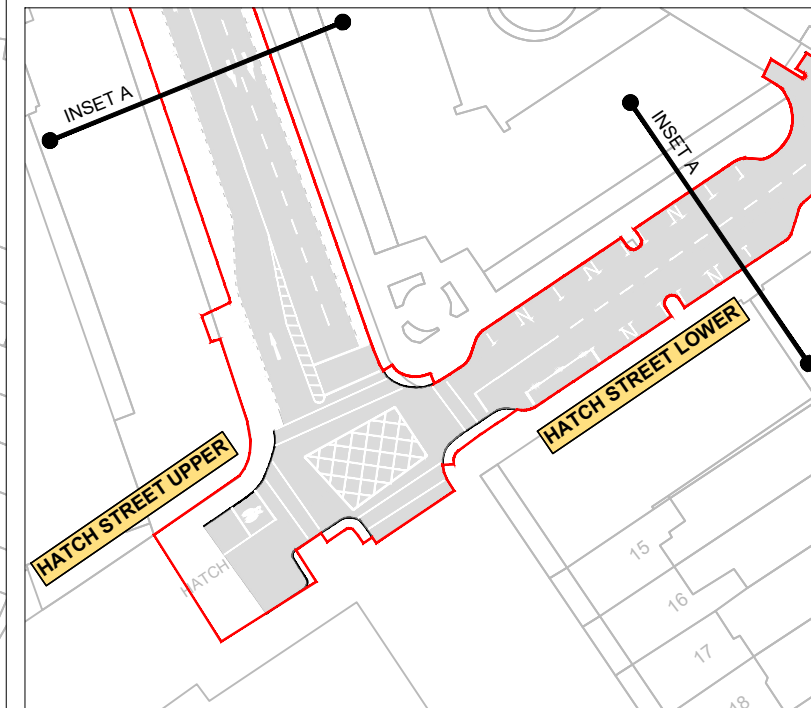
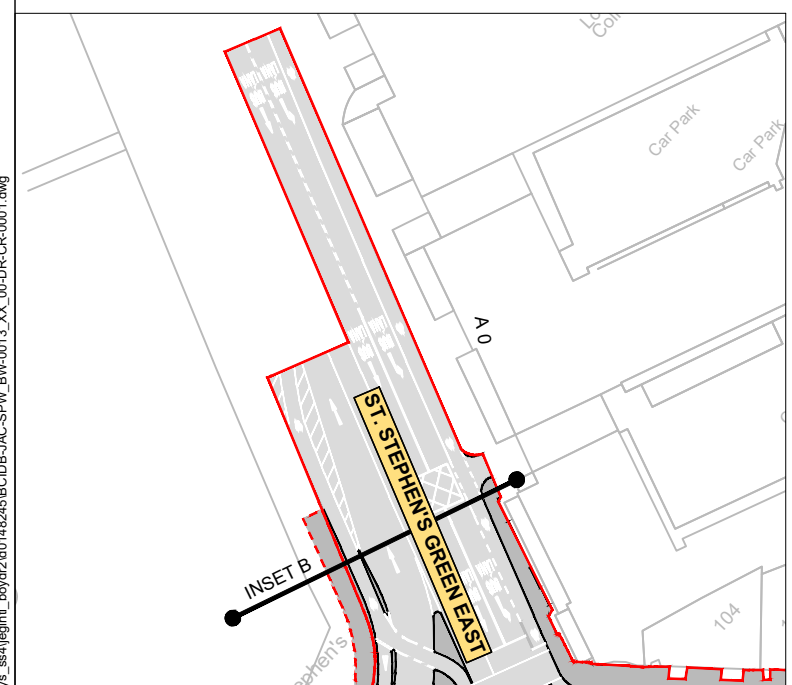
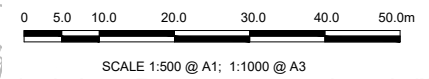
LEGEND:

- PROPOSED BOUNDARY WALL
- PROPOSED BOUNDARY FENCE
- ⊗ PROPOSED GATE
- ⊗ RELOCATED EXISTING GATE
- SITE BOUNDARY LINE
- - - TEMPORARY LAND ACQUISITION

NOTES:

- WHERE PROPERTY LINE ADJUSTMENTS ARE PROPOSED, NEW BOUNDARY WALLS/FENCING ARE PROPOSED TO MATCH EXISTING UNLESS OTHERWISE DETERMINED IN CONSULTATION WITH THE LANDOWNER.

**THIS DRAWING
CONTAINS NO
DESIGN CONTENT**



Disclaimer
a. © National Transport Authority (NTA) 2022. This drawing is confidential and the copyright in it is owned by NTA. This drawing must not be either loaned, copied or otherwise reproduced in whole or in part or used for any purpose without the prior permission of NTA.
b. This drawing is to be used for the design element identified in the title block. Other information shown is to be considered indicative only. The drawing is to be read in conjunction with all other relevant design drawings.
c. O.S. data used for plans are printed under © Ordnance Survey Ireland Government of Ireland. All rights reserved. Licence Number 2022/OSI_NMA_180 National Transport Authority. All elevations are in metres and relate to OSi Geoid Model (OSGM15) Mean Head. All Co-ordinates are in Irish Transverse Mercator Grid (ITM) as defined by OSi active local GPS station.
d. Information concerning the position of apparatus shown on this drawing is based on drawings supplied by the utility owners and/or the utility works contractor, whilst every care has been taken in the preparation of this drawing, positions should be taken as approximate and are intended for general guidance only and no representation is made by the NTA as to the accuracy, completeness, sufficiency or otherwise of this drawing and the position of the apparatus. The information contained herein does not purport to be comprehensive or final as the apparatus is subject to being altered and/or superseded. Recipients should not rely on this information. Any liabilities are hereby expressly disclaimed.
e. The information contained herein has been provided by the NTA but does not purport to be comprehensive or final. Recipients should not rely on the information. Neither the NTA nor any of its directors, officers, employees, agents, stakeholders or advisers make any representation or warranty as to, or accept any liability or responsibility in relation to, the adequacy, accuracy, reasonableness or completeness of the information provided as part of this document or any matter on which the information is based (including but not limited to loss or damage arising as a result of reliance by recipients on the information or any part of it). Any liabilities are hereby expressly disclaimed.

Rev	Date	Dm	Chk'd	App'd	Description
M01	08/05/2023	RB	EC	RS	ISSUE FOR PHASE 4: PLANNING

Client: **NTA**
Údarás Náisiúnta Iompair
National Transport Authority

Date: 08/05/2023
Scale: 1:500 @ A1
1:1000 @ A3

Project Code: BCIDB
Originator Code: JAC

Engineering Designer: **Jacobs**

Drawn: RB
Checked: EC
Approved: RS

Programme Title BUSCONNECTS DUBLIN CORE BUS CORRIDORS INFRASTRUCTURE WORKS			
Drawing Title BRAY TO CITY CENTRE CORE BUS CORRIDOR SCHEME FENCING AND BOUNDARY TREATMENT			
Drawing File Name BCIDB-JAC-SPW_BW0013_XX_00-DR-CR-0001	Sheet Number 01 of 54	Status A	Rev M01

DO NOT SCALE USE FIGURED DIMENSIONS ONLY

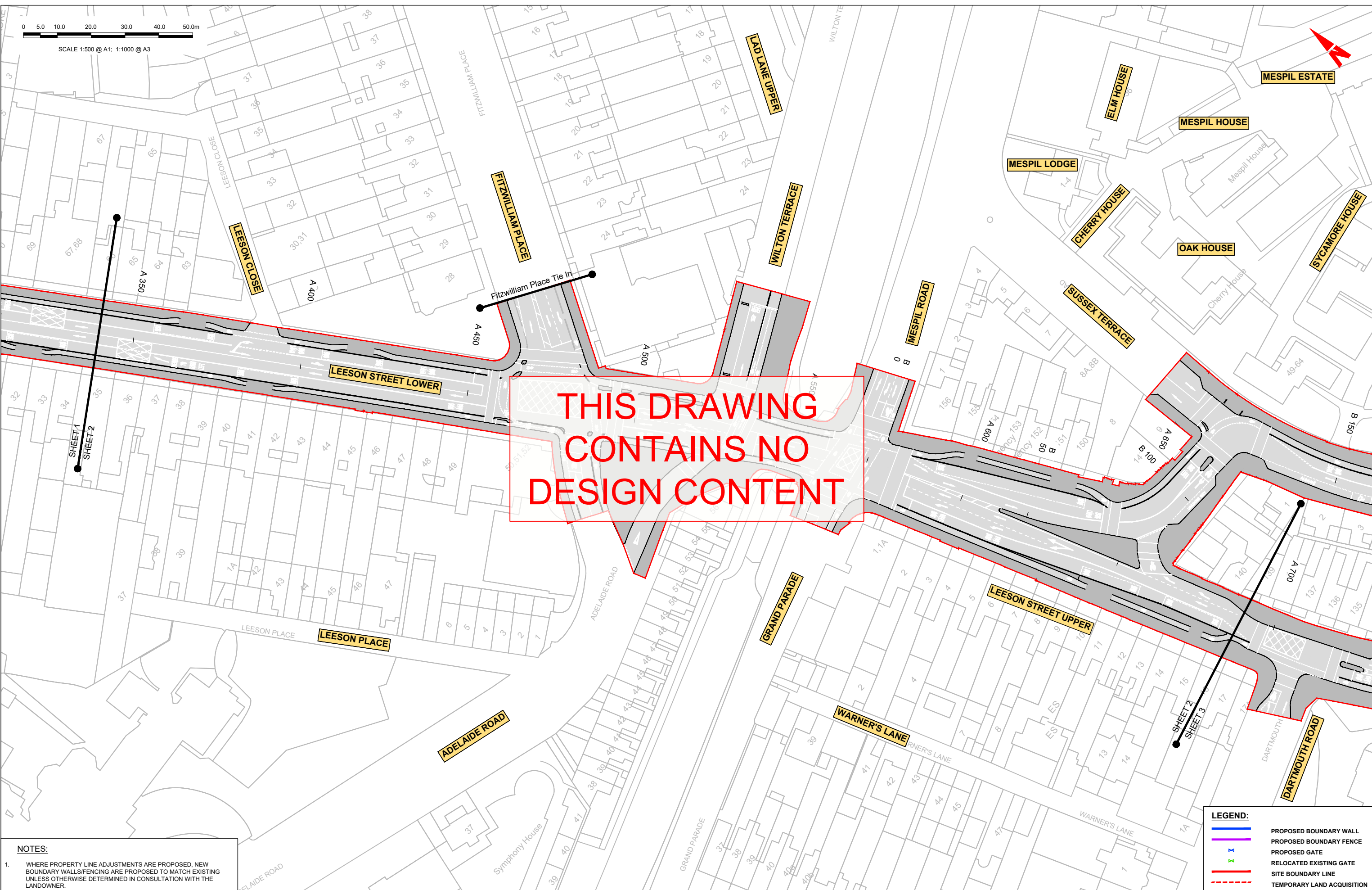
C:\pwworking\jacobs_uk_highways_asd\jgintl_bayard\2d\14245\BCIDB-JAC-SPW_BW-0013_XX_00-DR-CR-0001.dwg



SCALE 1:500 @ A1; 1:1000 @ A3



**THIS DRAWING
CONTAINS NO
DESIGN CONTENT**



NOTES:

- WHERE PROPERTY LINE ADJUSTMENTS ARE PROPOSED, NEW BOUNDARY WALLS/FENCING ARE PROPOSED TO MATCH EXISTING UNLESS OTHERWISE DETERMINED IN CONSULTATION WITH THE LANDOWNER.

LEGEND:

- PROPOSED BOUNDARY WALL
- PROPOSED BOUNDARY FENCE
- PROPOSED GATE
- RELOCATED EXISTING GATE
- SITE BOUNDARY LINE
- TEMPORARY LAND ACQUISITION

NOTES:

- © National Transport Authority (NTA) 2022. This drawing is confidential and the copyright in it is owned by NTA. This drawing must not be either loaned, copied or otherwise reproduced in whole or in part or used for any purpose without the prior permission of NTA.
- This drawing is to be used for the design element identified in the titleblock. Other information shown is to be considered indicative only. The drawing is to be read in conjunction with all other relevant design drawings.
- O.S. data used for plans are printed under © Ordnance Survey National Government of Ireland. All rights reserved. Licence Number 2022/OSI/NMA_160 National Transport Authority. All elevations are in metres and relate to OSi Geoid Model (OSGM15) Mean Head. All Co-ordinates are in Irish Transverse Mercator Grid (ITM) as defined by OSI active local GPS station.
- The information contained herein has been provided by the NTA but does not purport to be comprehensive or final. Recipients should not rely on the information. Neither the NTA nor any of its directors, officers, employees, agents, stakeholders or advisers make any representation or warranty as to, or accept any liability or responsibility in relation to, the adequacy, accuracy, reasonableness or completeness of the information provided as part of this document or any matter on which the information is based (including but not limited to loss or damage arising as a result of reliance by recipients on the information or any part of it). Any liabilities are hereby expressly disclaimed.



Rev	Date	Dm	Chk'd	App'd	Description
M01	08/05/2023	RB	EC	RS	ISSUE FOR PHASE 4: PLANNING

Client: **NTA** (Údarás Náisiúnta Iompair National Transport Authority)

Engineering Designer: **Jacobs**

Date: 08/05/2023 | Scale: 1:500 @ A1, 1:1000 @ A3 | Drawn: RB | Checked: EC | Approved: RS

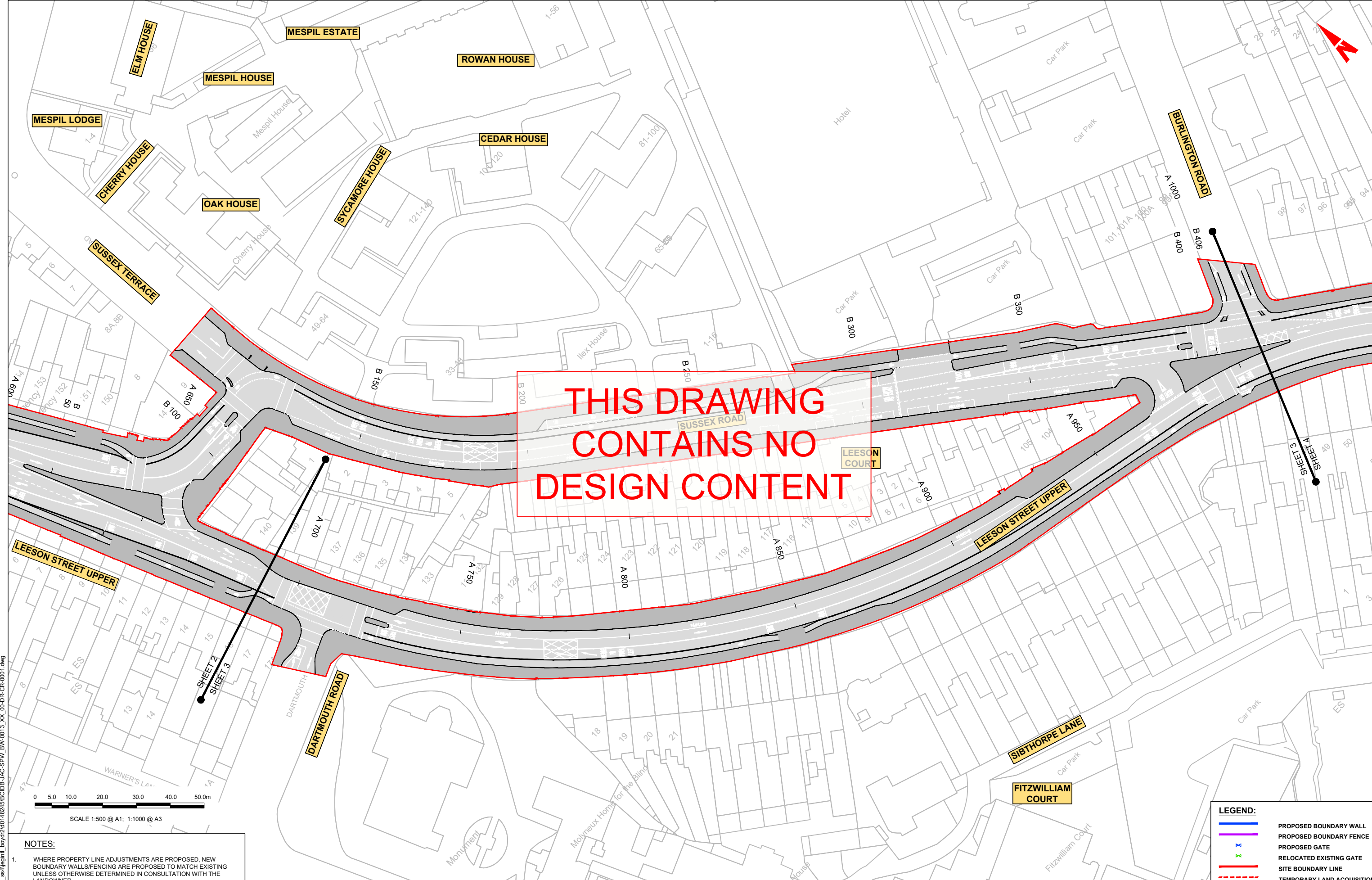
Project Code: BCIDB | Originator Code: JAC | OMS Code:

Programme Title: BUSCONNECTS DUBLIN CORE BUS CORRIDORS INFRASTRUCTURE WORKS			
Drawing Title: BRAY TO CITY CENTRE CORE BUS CORRIDOR SCHEME FENCING AND BOUNDARY TREATMENT			
Drawing File Name: BCIDB-JAC-SPW_BW0013_XX_00-DR-CR-0002	Sheet Number: 02 of 54	Status: A	Rev: M01

DO NOT SCALE USE FIGURED DIMENSIONS ONLY

C:\pwworking\jacobs_uk_highways_asd\legintl_bovard\2d\148245\BCIDB-JAC-SPW_BW-0013_XX_00-DR-CR-0001.dwg

THIS DRAWING
CONTAINS NO
DESIGN CONTENT



NOTES:

- WHERE PROPERTY LINE ADJUSTMENTS ARE PROPOSED, NEW BOUNDARY WALLS/FENCING ARE PROPOSED TO MATCH EXISTING UNLESS OTHERWISE DETERMINED IN CONSULTATION WITH THE LANDOWNER.

LEGEND:

	PROPOSED BOUNDARY WALL
	PROPOSED BOUNDARY FENCE
	PROPOSED GATE
	RELOCATED EXISTING GATE
	SITE BOUNDARY LINE
	TEMPORARY LAND ACQUISITION

Disclaimer

a. © National Transport Authority (NTA) 2022. This drawing is confidential and the copyright in it is owned by NTA. This drawing must not be either loaned, copied or otherwise reproduced in whole or in part or used for any purpose without the prior permission of NTA.

b. This drawing is to be used for the design element identified in the titleblock. Other information shown is to be considered indicative only. The drawing is to be read in conjunction with all other relevant design drawings.

c. O.S. data used for plans are printed under © Ordnance Survey Ireland Government of Ireland. All rights reserved. Licence Number 2022/OSI_NMA_180 National Transport Authority. All elevations are in metres and relate to OSG Geoid Model (OSGM15) Mean Head. All Co-ordinates are in Irish Transverse Mercator Grid (ITM) as defined by OSI active local GPS station.

d. Information concerning the position of apparatus shown on this drawing is based on drawings supplied by the utility owners and/or the utility works contractor, whilst every care has been taken in the preparation of this drawing, positions should be taken as appropriate and are intended for general guidance only and no representation is made by the NTA as to the accuracy, completeness, sufficiency or otherwise of this information and the position of the apparatus. The information contained herein does not purport to be comprehensive or final as the apparatus is subject to being altered and/or superseded. Recipients should not rely on this information. Any liabilities are hereby expressly disclaimed.

e. The information contained herein has been provided by the NTA but does not purport to be comprehensive or final. Recipients should not rely on the information. Neither the NTA nor any of its directors, officers, employees, agents, stakeholders or advisers make any representation or warranty as to, or accept any liability or responsibility in relation to, the adequacy, accuracy, reasonableness or completeness of the information provided as part of this document or any matter on which the information is based (including but not limited to loss or damage arising as a result of reliance by recipients on the information or any part of it). Any liabilities are hereby expressly disclaimed.

Rev	Date	Drn	Chk'd	App'd	Description
M01	08/05/2023	RB	EC	RS	ISSUE FOR PHASE 4: PLANNING

Client: **NTA**
Údarás Náisiúnta Iompair
National Transport Authority

Engineering Designer: **Jacobs**

Date	Scale	Drawn	Checked	Approved
08/05/2023	1:500 @ A1 1:1000 @ A3	RB	EC	RS
Project Code	Originator Code	OMS Code		
BCIDB	JAC			

Programme Title			
BUSCONNECTS DUBLIN CORE BUS CORRIDORS INFRASTRUCTURE WORKS			
Drawing Title			
BRAY TO CITY CENTRE CORE BUS CORRIDOR SCHEME FENCING AND BOUNDARY TREATMENT			
Drawing File Name	Sheet Number	Status	Rev
BCIDB-JAC-SPW_BW0013_XX_00-DR-CR-0003	03 of 54	A	M01

DO NOT SCALE USE FIGURED DIMENSIONS ONLY

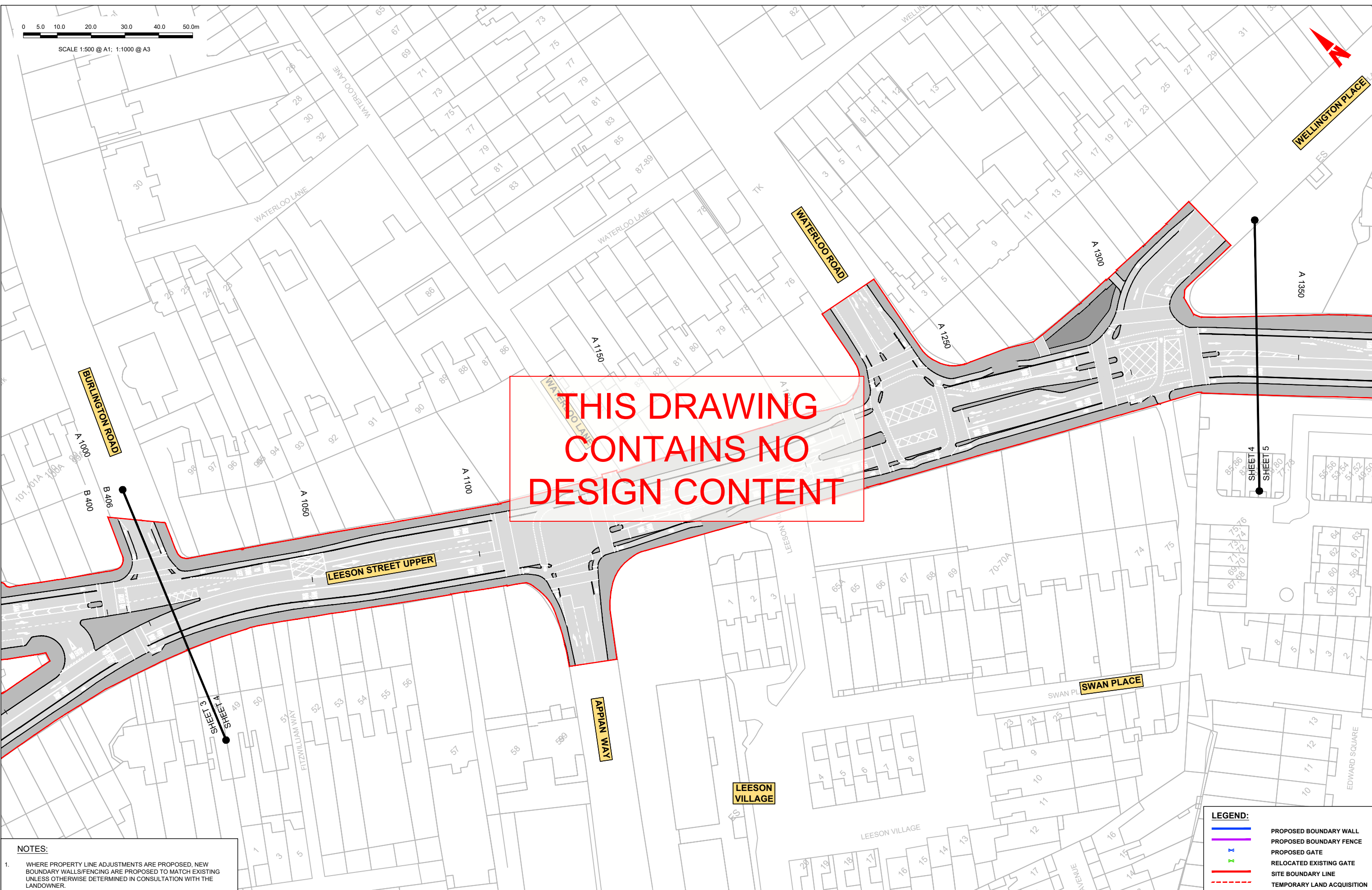
C:\pwworking\jacobs_uk_highways_asd\legintl_bovard\2023\BCIDB-JAC-SPW_BW-0013_XX_00-DR-CR-0001.dwg



SCALE 1:500 @ A1; 1:1000 @ A3



**THIS DRAWING
CONTAINS NO
DESIGN CONTENT**



NOTES:

- WHERE PROPERTY LINE ADJUSTMENTS ARE PROPOSED, NEW BOUNDARY WALLS/FENCING ARE PROPOSED TO MATCH EXISTING UNLESS OTHERWISE DETERMINED IN CONSULTATION WITH THE LANDOWNER.

Disclaimer
a. © National Transport Authority (NTA) 2022. This drawing is confidential and the copyright in it is owned by NTA. This drawing must not be either loaned, copied or otherwise reproduced in whole or in part or used for any purpose without the prior permission of NTA.
b. This drawing is to be used for the design element identified in the titleblock. Other information shown is to be considered indicative only. The drawing is to be read in conjunction with all other relevant design drawings.
c. O.S. data used for plans are printed under © Ordnance Survey Ireland Government of Ireland. All rights reserved. Licence Number 2022/OSI/NMA_180 National Transport Authority. All elevations are in metres and relate to OSi Geoid Model (OSGM15) Mean Head. All Co-ordinates are in Irish Transverse Mercator Grid (ITM) as defined by OSI active local GPS station.
d. Information concerning the position of apparatus shown on this drawing is based on drawings supplied by the utility owners and/or the utility works contractor, whilst every care has been taken in the preparation of this drawing, positions should be taken as approximate and are intended for general guidance only and no representation is made by the NTA as to the accuracy, completeness, sufficiency or otherwise of this information. The information contained herein does not purport to be comprehensive or final as the apparatus is subject to being altered and/or superseded. Recipients should not rely on this information. Any liabilities are hereby expressly disclaimed.
e. The information contained herein has been provided by the NTA but does not purport to be comprehensive or final. Recipients should not rely on the information. Neither the NTA nor any of its directors, officers, employees, agents, stakeholders or advisers make any representation or warranty as to, or accept any liability or responsibility in relation to, the adequacy, accuracy, reasonableness or completeness of the information provided as part of this document or any matter on which the information is based (including but not limited to loss or damage arising as a result of reliance by recipients on the information or any part of it). Any liabilities are hereby expressly disclaimed.



Rev	Date	Dm	Chk'd	App'd	Description
M01	08/05/2023	RB	EC	RS	ISSUE FOR PHASE 4: PLANNING

Client: **NTA** (Údarás Náisiúnta Iompair National Transport Authority)

Engineering Designer: **Jacobs**

Date	Scale	Drawn	Checked	Approved
08/05/2023	1:500 @ A1 1:1000 @ A3	RB	EC	RS
Project Code	Originator Code	QMS Code		
BCIDB	JAC			

Programme Title BUSCONNECTS DUBLIN CORE BUS CORRIDORS INFRASTRUCTURE WORKS			
Drawing Title BRAY TO CITY CENTRE CORE BUS CORRIDOR SCHEME FENCING AND BOUNDARY TREATMENT			
Drawing File Name	Sheet Number	Status	Rev
BCIDB-JAC-SPW_BW0013_XX_00-DR-CR-0004	04 of 54	A	M01

DO NOT SCALE USE FIGURED DIMENSIONS ONLY

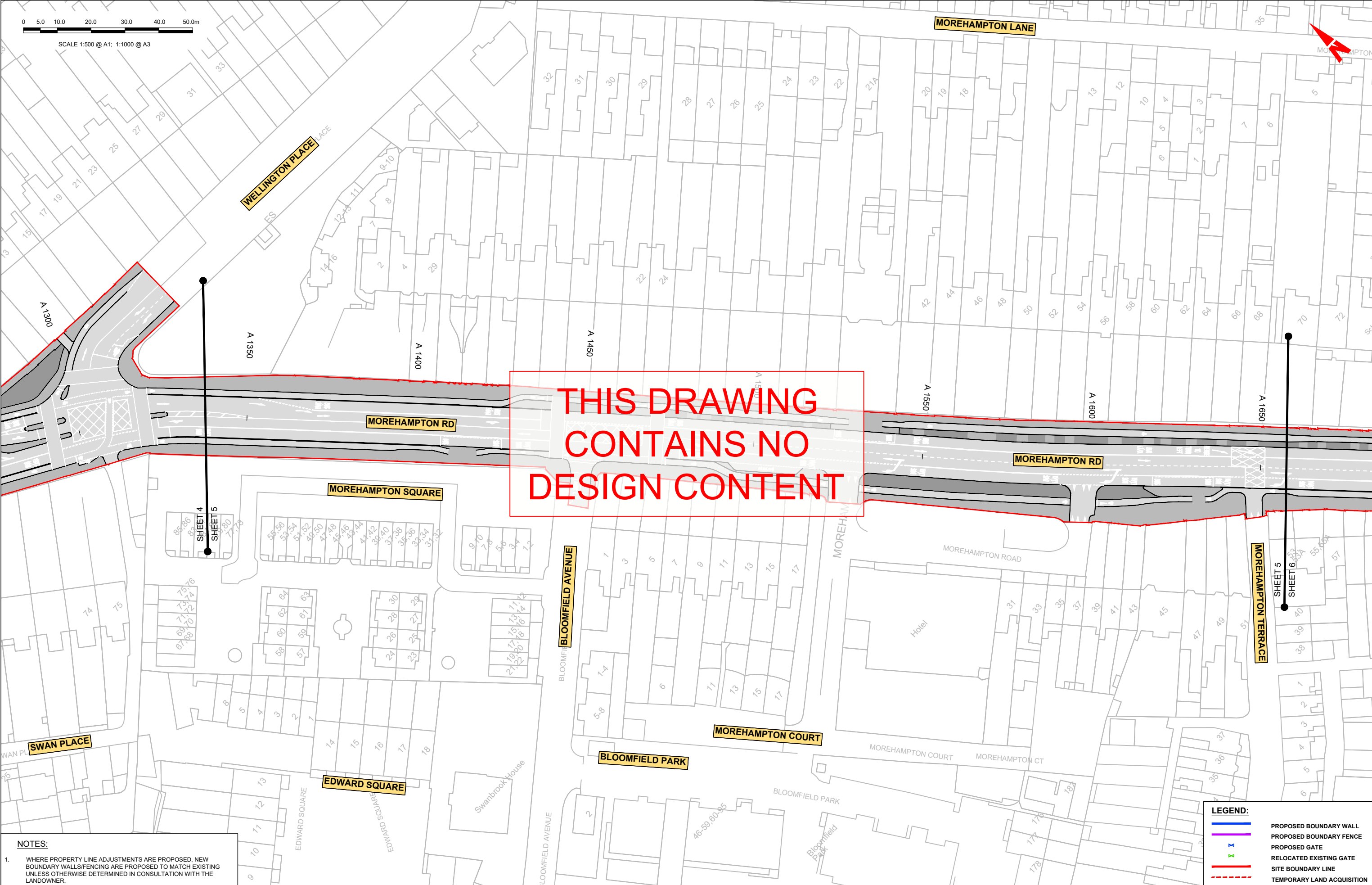
C:\pwworking\jacobs_uk_highways_asd\legintl_bovard\2d\148245\BCIDB-JAC-SPW_BW-0013_XX_00-DR-CR-0001.dwg



SCALE 1:500 @ A1; 1:1000 @ A3



**THIS DRAWING
CONTAINS NO
DESIGN CONTENT**



NOTES:

- WHERE PROPERTY LINE ADJUSTMENTS ARE PROPOSED, NEW BOUNDARY WALLS/FENCING ARE PROPOSED TO MATCH EXISTING UNLESS OTHERWISE DETERMINED IN CONSULTATION WITH THE LANDOWNER.

LEGEND:

- PROPOSED BOUNDARY WALL
- PROPOSED BOUNDARY FENCE
- PROPOSED GATE
- RELOCATED EXISTING GATE
- SITE BOUNDARY LINE
- TEMPORARY LAND ACQUISITION

Disclaimer

a. © National Transport Authority (NTA) 2022. This drawing is confidential and the copyright in it is owned by NTA. This drawing must not be either loaned, copied or otherwise reproduced in whole or in part or used for any purpose without the prior permission of NTA.

b. This drawing is to be used for the design element identified in the titleblock. Other information shown is to be considered indicative only. The drawing is to be read in conjunction with all other relevant design drawings.

c. O.S. data used for plans are printed under © Ordnance Survey Ireland Government of Ireland. All rights reserved. Licence Number 2022/OSI_NMA_180 National Transport Authority. All elevations are in metres and relate to OS Geoid Model (OSGM15) Mean Head. All Co-ordinates are in Irish Transverse Mercator Grid (ITM) as defined by OSI active local GPS station.

d. Information concerning the position of apparatus shown on this drawing is based on drawings supplied by the utility owners and/or the utility works contractor, whilst every care has been taken in the preparation of this drawing, positions should be taken as appropriate and are intended for general guidance only and no representation is made by the NTA as to the accuracy, completeness, sufficiency or otherwise of this information, and the position of the apparatus. The information contained herein does not purport to be comprehensive or final as the apparatus is subject to being altered and/or superseded. Recipients should not rely on this information. Any liabilities are hereby expressly disclaimed.

e. The information contained herein has been provided by the NTA but does not purport to be comprehensive or final. Recipients should not rely on the information. Neither the NTA nor any of its directors, officers, employees, agents, stakeholders or advisers make any representation or warranty as to, or accept any liability or responsibility in relation to, the adequacy, accuracy, reasonableness or completeness of the information provided as part of this document or any matter on which the information is based (including but not limited to loss or damage arising as a result of reliance by recipients on the information or any part of it). Any liabilities are hereby expressly disclaimed.



Rev	Date	Dm	Chk'd	App'd	Description
M01	08/05/2023	RB	EC	RS	ISSUE FOR PHASE 4: PLANNING

Client: **NTA**
Údarás Náisiúnta Iompair
National Transport Authority

Engineering Designer: **Jacobs**

Date: 08/05/2023
Scale: 1:500 @ A1
1:1000 @ A3

Drawn: RB
Checked: EC
Approved: RS

Project Code: BCIDB
Originator Code: JAC
QMS Code:

Programme Title: **BUSCONNECTS DUBLIN
CORE BUS CORRIDORS INFRASTRUCTURE WORKS**

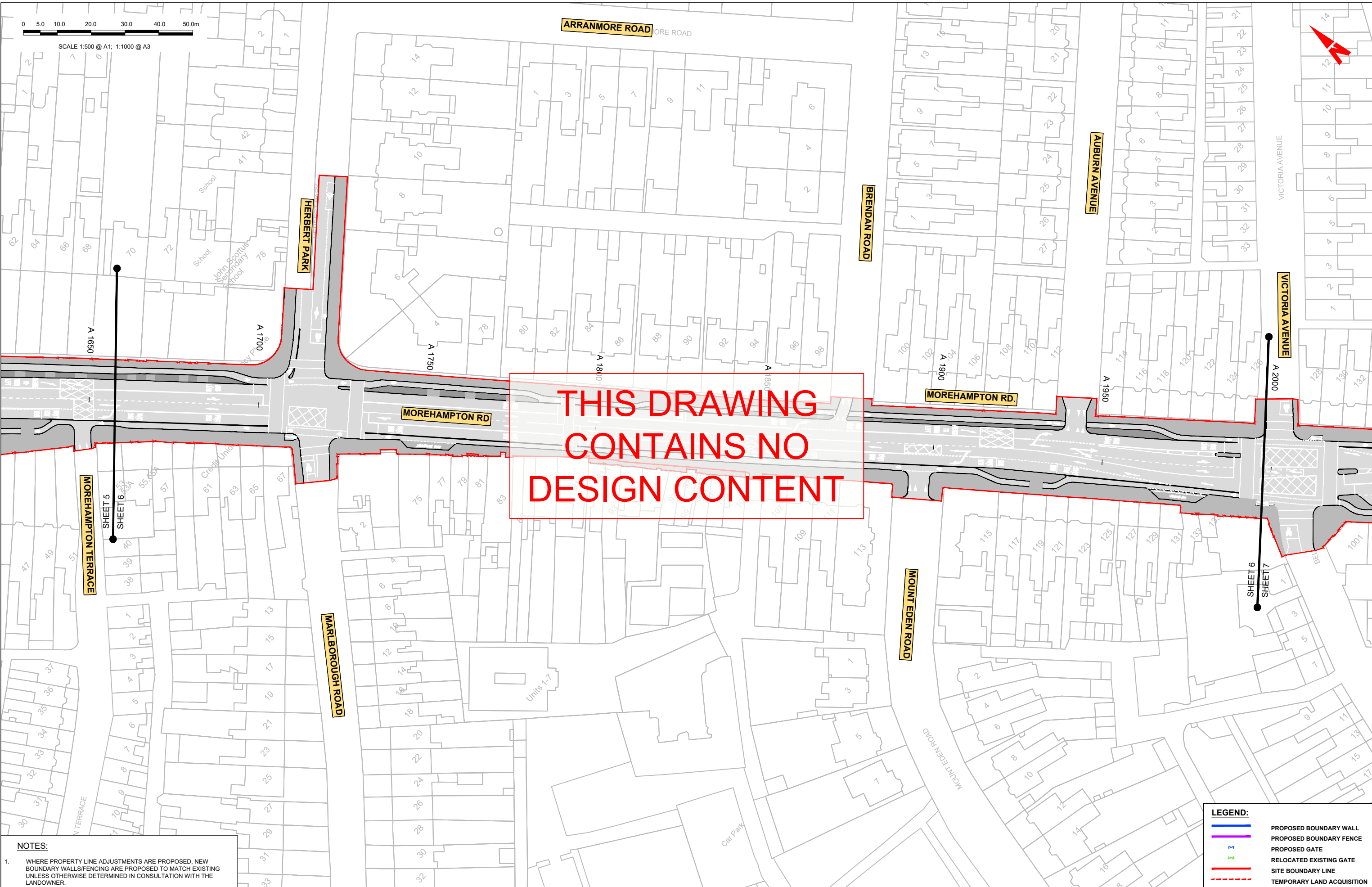
Drawing Title: **BRAY TO CITY CENTRE CORE BUS CORRIDOR SCHEME
FENCING AND BOUNDARY TREATMENT**

Drawing File Name: BCIDB-JAC-SPW_BW0013_XX_00-DR-CR-0005

Sheet Number: 05 of 54
Status: A
Rev: M01

DO NOT SCALE USE FIGURED DIMENSIONS ONLY

C:\pwworking\jacobs_uk_highways_asd\legintl_bov\2023\0148245\BCIDB-JAC-SPW_BW-0013_XX_00-DR-CR-0001.dwg



THIS DRAWING
CONTAINS NO
DESIGN CONTENT

NOTES:

- WHERE PROPERTY LINE ADJUSTMENTS ARE PROPOSED, NEW BOUNDARY WALLS/FENCING ARE PROPOSED TO MATCH EXISTING UNLESS OTHERWISE DETERMINED IN CONSULTATION WITH THE LANDOWNER.

LEGEND:

—	PROPOSED BOUNDARY WALL
—	PROPOSED BOUNDARY FENCE
— —	PROPOSED GATE
—	RELOCATED EXISTING GATE
—	SITE BOUNDARY LINE
- - -	TEMPORARY LAND ACQUISITION

Disclaimer
a. © National Transport Authority (NTA) 2022. This drawing is confidential and the copyright in it is owned by NTA. This drawing must not be either loaned, copied or otherwise reproduced in whole or in part or used for any purpose without the prior permission of NTA.
b. This drawing is to be used for the design element identified in the title block. Other information shown is to be considered indicative only. The drawing is to be read in conjunction with all other relevant design drawings.
c. O.S. data used for plans are printed under © Ordnance Survey Ireland Government of Ireland. All rights reserved. Licence Number 2022/OSI-NMA_180 National Transport Authority. All elevations are in metres and relate to OSi Geoid Model (OSGM15) Mean Head. All Co-ordinates are in Irish Transverse Mercator Grid (ITM) as defined by OSI active local GPS station.
d. Information concerning the position of apparatus shown on this drawing is based on drawings supplied by the utility owners and/or the utility works contractor, whilst every care has been taken in the preparation of this drawing, positions should be taken as approximate and are intended for general guidance only and no representation is made by the NTA as to the accuracy, completeness, sufficiency or otherwise of this drawing and the position of the apparatus. The information contained herein does not purport to be comprehensive or final as the apparatus is subject to being altered and/or superseded. Recipients should not rely on this information. Any liabilities are hereby expressly disclaimed.
e. The information contained herein has been provided by the NTA but does not purport to be comprehensive or final. Recipients should not rely on the information. Neither the NTA nor any of its directors, officers, employees, agents, stakeholders or advisers make any representation or warranty as to, or accept any liability or responsibility in relation to, the adequacy, accuracy, reasonableness or completeness of the information provided as part of this document or any matter on which the information is based (including but not limited to loss or damage arising as a result of reliance by recipients on the information or any part of it). Any liabilities are hereby expressly disclaimed.

Rev	Date	Dm	Chk'd	App'd	Description
M01	08/05/2023	RB	EC	RS	ISSUE FOR PHASE 4: PLANNING

 Údarás Náisiúnta Iompair National Transport Authority	Engineering Designer			
Date 08/05/2023	Scale 1:500 @ A1 1:1000 @ A3	Drawn RB	Checked EC	Approved RS
Project Code BCIDB	Originator Code JAC	QMS Code		

BUSCONNECTS DUBLIN CORE BUS CORRIDORS INFRASTRUCTURE WORKS			
Drawing Title			
BRAY TO CITY CENTRE CORE BUS CORRIDOR SCHEME FENCING AND BOUNDARY TREATMENT			
Drawing File Name BCIDB-JAC-SPW_BW0013_XX_00-DR-CR-0006	Sheet Number 06 of 54	Status A	Rev M01

DO NOT SCALE USE FIGURED DIMENSIONS ONLY

C:\pwworking\jacobs_uk_highways_asd\legintl_bov\2023\0148245\BCIDB-JAC-SPW_BW-0013_XX_00-DR-CR-0001.dwg



SCALE 1:500 @ A1; 1:1000 @ A3



**THIS DRAWING
CONTAINS NO
DESIGN CONTENT**

LEGEND:

	PROPOSED BOUNDARY WALL
	PROPOSED BOUNDARY FENCE
	PROPOSED GATE
	RELOCATED EXISTING GATE
	SITE BOUNDARY LINE
	TEMPORARY LAND ACQUISITION

NOTES:

- WHERE PROPERTY LINE ADJUSTMENTS ARE PROPOSED, NEW BOUNDARY WALLS/FENCING ARE PROPOSED TO MATCH EXISTING UNLESS OTHERWISE DETERMINED IN CONSULTATION WITH THE LANDOWNER.

Disclaimer
a. © National Transport Authority (NTA) 2022. This drawing is confidential and the copyright in it is owned by NTA. This drawing must not be either loaned, copied or otherwise reproduced in whole or in part or used for any purpose without the prior permission of NTA.
b. This drawing is to be used for the design element identified in the titleblock. Other information shown is to be considered indicative only. The drawing is to be read in conjunction with all other relevant design drawings.
c. O.S. data used for plans are printed under © Ordnance Survey Ireland Government of Ireland. All rights reserved. Licence Number 2022/OSI_NMA_160 National Transport Authority. All elevations are in metres and relate to OSI Geoid Model (OSGM15) Mean Head. All Co-ordinates are in Irish Transverse Mercator Grid (ITM) as defined by OSI active local GPS station.
d. Information concerning the position of apparatus shown on this drawing is based on drawings supplied by the utility owners and/or the utility works contractor, whilst every care has been taken in the preparation of this drawing, positions should be taken as appropriate and are intended for general guidance only and no representation is made by the NTA as to the accuracy, completeness, sufficiency or otherwise of this information and the position of the apparatus. The information contained herein does not purport to be comprehensive or final as the apparatus is subject to being altered and/or superseded. Recipients should not rely on this information. Any liabilities are hereby expressly disclaimed.
e. The information contained herein has been provided by the NTA but does not purport to be comprehensive or final. Recipients should not rely on the information. Neither the NTA nor any of its directors, officers, employees, agents, stakeholders or advisers make any representation or warranty as to, or accept any liability or responsibility in relation to, the adequacy, accuracy, reasonableness or completeness of the information provided as part of this document or any matter on which the information is based (including but not limited to loss or damage arising as a result of reliance by recipients on the information or any part of it). Any liabilities are hereby expressly disclaimed.



Rev	Date	Dm	Chk'd	App'd	Description
M01	08/05/2023	RB	EC	RS	ISSUE FOR PHASE 4: PLANNING

Client: **NTA**
Ódarás Náisiúnta Iompair
National Transport Authority

Engineering Designer: **Jacobs**

Date	Scale	Drawn	Checked	Approved
08/05/2023	1:500 @ A1 1:1000 @ A3	RB	EC	RS
Project Code	Originator Code	OMS Code		
BCIDB	JAC			

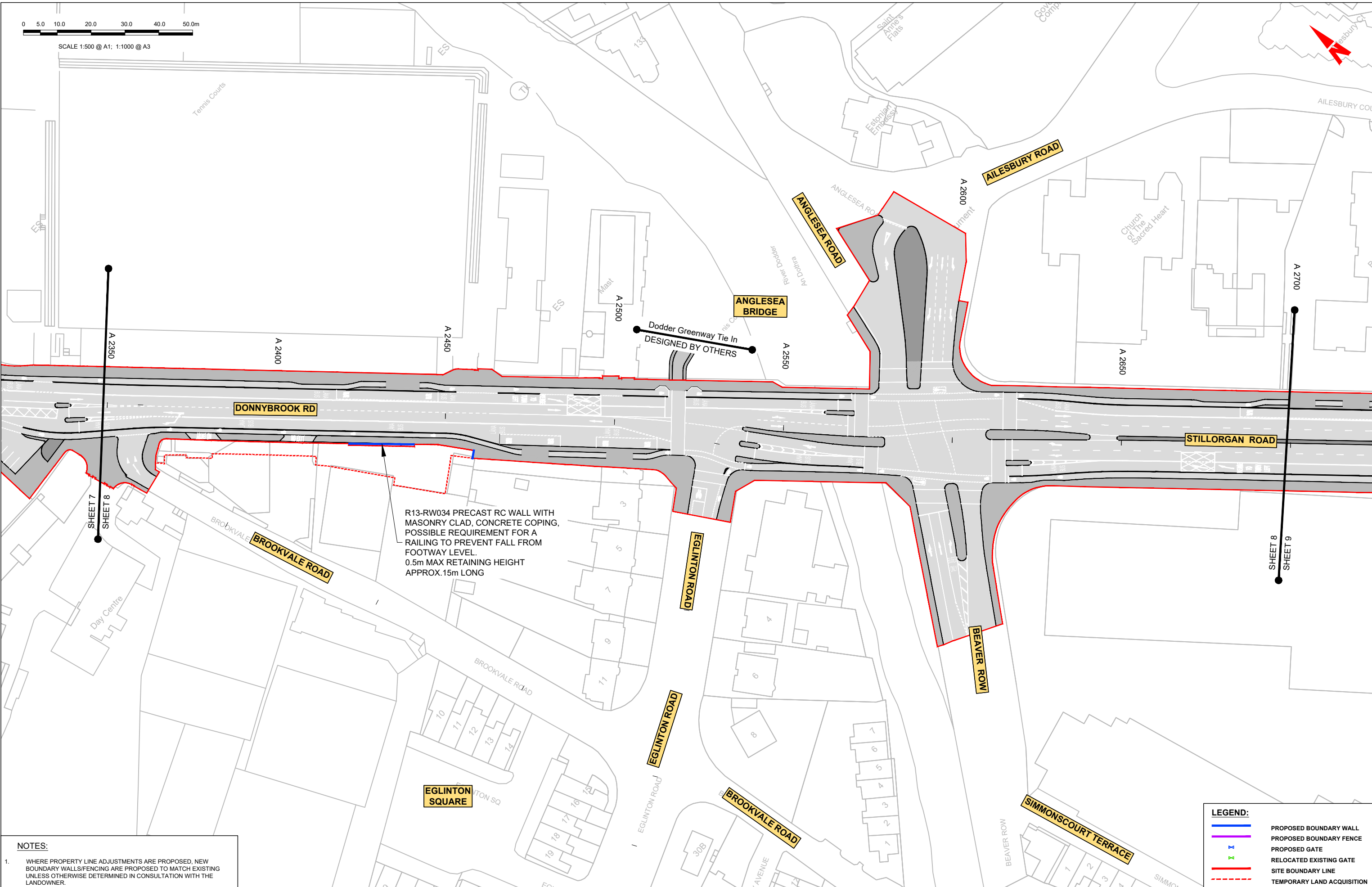
Programme Title	BUSCONNECTS DUBLIN CORE BUS CORRIDORS INFRASTRUCTURE WORKS			
Drawing Title	BRAY TO CITY CENTRE CORE BUS CORRIDOR SCHEME FENCING AND BOUNDARY TREATMENT			
Drawing File Name	Sheet Number	Status	Rev	
BCIDB-JAC-SPW_BW0013_XX_00-DR-CR-0007	07 of 54	A	M01	

DO NOT SCALE USE FIGURED DIMENSIONS ONLY

C:\pwworking\jacobs_uk_highways_asd\legintl_bov\24240148245\BCIDB-JAC-SPW_BW-0013_XX_00-DR-CR-0001.dwg



SCALE 1:500 @ A1; 1:1000 @ A3



R13-RW034 PRECAST RC WALL WITH MASONRY CLAD, CONCRETE COPING, POSSIBLE REQUIREMENT FOR A RAILING TO PREVENT FALL FROM FOOTWAY LEVEL. 0.5m MAX RETAINING HEIGHT APPROX.15m LONG

Dodder Greenway Tie In DESIGNED BY OTHERS

ANGLESEA BRIDGE

LEGEND:

- PROPOSED BOUNDARY WALL
- PROPOSED BOUNDARY FENCE
- + PROPOSED GATE
- + RELOCATED EXISTING GATE
- SITE BOUNDARY LINE
- - - TEMPORARY LAND ACQUISITION

NOTES:

- WHERE PROPERTY LINE ADJUSTMENTS ARE PROPOSED, NEW BOUNDARY WALLS/FENCING ARE PROPOSED TO MATCH EXISTING UNLESS OTHERWISE DETERMINED IN CONSULTATION WITH THE LANDOWNER.

Disclaimer

a. © National Transport Authority (NTA) 2022. This drawing is confidential and the copyright in it is owned by NTA. This drawing must not be either loaned, copied or otherwise reproduced in whole or in part or used for any purpose without the prior permission of NTA.

b. This drawing is to be used for the design element identified in the titleblock. Other information shown is to be considered indicative only. The drawing is to be read in conjunction with all other relevant design drawings.

c. O.S. data used for plans are printed under © Ordnance Survey Ireland Government of Ireland. All rights reserved. Licence Number 2022/OSI_NMA_180 National Transport Authority. All elevations are in metres and relate to OSi Geoid Model (OSGM15) Mean Head. All Co-ordinates are in Irish Transverse Mercator Grid (ITM) as defined by OSI active local GPS station.

d. Information concerning the position of apparatus shown on this drawing is based on drawings supplied by the utility owners and/or the utility works contractor, whilst every care has been taken in the preparation of this drawing, positions should be taken as approximate and are intended for general guidance only and no representation is made by the NTA as to the accuracy, completeness, sufficiency or otherwise of this information. The information contained herein does not purport to be comprehensive or final as the apparatus is subject to being altered and/or superseded. Recipients should not rely on this information. Any liabilities are hereby expressly disclaimed.

e. The information contained herein has been provided by the NTA but does not purport to be comprehensive or final. Recipients should not rely on the information. Neither the NTA nor any of its directors, officers, employees, agents, stakeholders or advisers make any representation or warranty as to, or accept any liability or responsibility in relation to, the adequacy, accuracy, reasonableness or completeness of the information provided as part of this document or any matter on which the information is based (including but not limited to loss or damage arising as a result of reliance by recipients on the information or any part of it). Any liabilities are hereby expressly disclaimed.



Rev	Date	Dm	Chk'd	App'd	Description
M01	08/05/2023	RB	EC	RS	ISSUE FOR PHASE 4: PLANNING

Client: **NTA**
 Údarás Náisiúnta Iompair
 National Transport Authority

Engineering Designer: **Jacobs**

Date	Scale	Drawn	Checked	Approved
08/05/2023	1:500 @ A1 1:1000 @ A3	RB	EC	RS

Project Code: BCIDB | Originator Code: JAC | QMS Code: []

Programme Title: **BUSCONNECTS DUBLIN**
CORE BUS CORRIDORS INFRASTRUCTURE WORKS

Drawing Title: **BRAY TO CITY CENTRE CORE BUS CORRIDOR SCHEME**
FENCING AND BOUNDARY TREATMENT

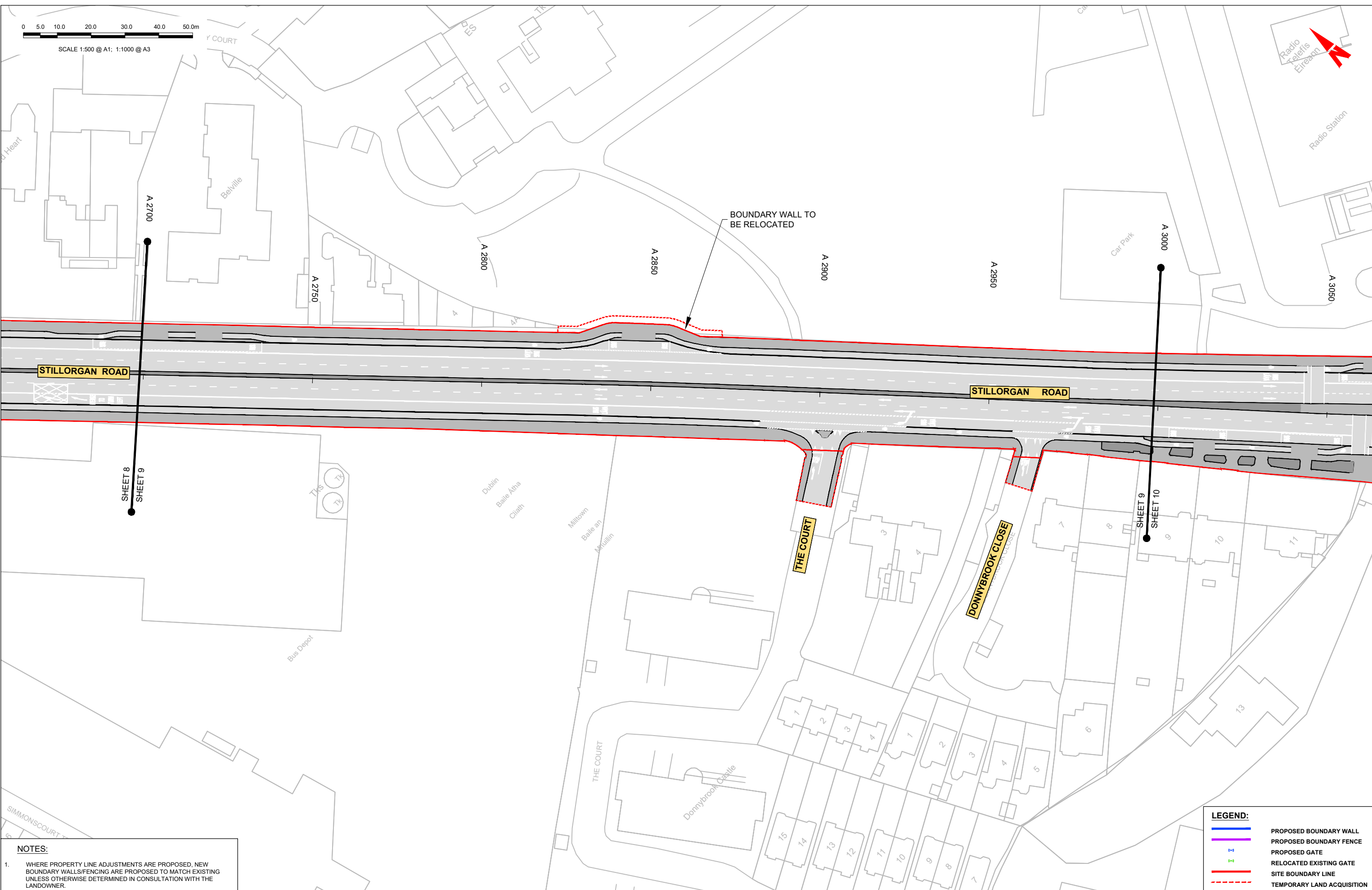
Drawing File Name	Sheet Number	Status	Rev
BCIDB-JAC-SPW_BW0013_XX_00-DR-CR-0008	08 of 54	A	M01

DO NOT SCALE USE FIGURED DIMENSIONS ONLY

C:\pwworking\jacobs_uk_highways_asd\legintl_bov\2023\0148245\BCIDB-JAC-SPW_BW-0013_XX_00-DR-CR-0001.dwg



SCALE 1:500 @ A1; 1:1000 @ A3



A 2700
SHEET 8
SHEET 9

A 3000
SHEET 9
SHEET 10

NOTES:

- WHERE PROPERTY LINE ADJUSTMENTS ARE PROPOSED, NEW BOUNDARY WALLS/FENCING ARE PROPOSED TO MATCH EXISTING UNLESS OTHERWISE DETERMINED IN CONSULTATION WITH THE LANDOWNER.

LEGEND:

- PROPOSED BOUNDARY WALL
- PROPOSED BOUNDARY FENCE
- |— PROPOSED GATE
- - -| - - - RELOCATED EXISTING GATE
- SITE BOUNDARY LINE
- - - TEMPORARY LAND ACQUISITION

Disclaimer

a. © National Transport Authority (NTA) 2022. This drawing is confidential and the copyright in it is owned by NTA. This drawing must not be either loaned, copied or otherwise reproduced in whole or in part or used for any purpose without the prior permission of NTA.

b. This drawing is to be used for the design element identified in the titleblock. Other information shown is to be considered indicative only. The drawing is to be read in conjunction with all other relevant design drawings.

c. O.S. data used for plans are printed under © Ordnance Survey Ireland Government of Ireland. All rights reserved. Licence Number 2022/OSI_NMA_180 National Transport Authority. All elevations are in metres and relate to OSI Geoid Model (OSGM15) Mean Head. All Co-ordinates are in Irish Transverse Mercator Grid (ITM) as defined by OSI active local GPS station.

d. Information concerning the position of apparatus shown on this drawing is based on drawings supplied by the utility owners and/or the utility works contractor, whilst every care has been taken in the preparation of this drawing, positions should be taken as approximate and are intended for general guidance only and no representation is made by the NTA as to the accuracy, completeness, sufficiency or otherwise of this drawing and the position of the apparatus. The information contained herein does not purport to be comprehensive or final as the apparatus is subject to being altered and/or superseded. Recipients should not rely on this information. Any liabilities are hereby expressly disclaimed.

e. The information contained herein has been provided by the NTA but does not purport to be comprehensive or final. Recipients should not rely on the information. Neither the NTA nor any of its directors, officers, employees, agents, stakeholders or advisers make any representation or warranty as to, or accept any liability or responsibility in relation to, the adequacy, accuracy, reasonableness or completeness of the information provided as part of this document or any matter on which the information is based (including but not limited to loss or damage arising as a result of reliance by recipients on the information or any part of it). Any liabilities are hereby expressly disclaimed.



Rev	Date	Dm	Chk'd	App'd	Description
M01	08/05/2023	RB	EC	RS	ISSUE FOR PHASE 4: PLANNING

Client: **NTA**
Údarás Náisiúnta Iompair
National Transport Authority

Engineering Designer: **Jacobs**

Date: 08/05/2023
Scale: 1:500 @ A1
1:1000 @ A3

Project Code: BCIDB
Originator Code: JAC

Drawn: RB
Checked: EC
Approved: RS

OMS Code: _____

Programme Title: **BUSCONNECTS DUBLIN**
CORE BUS CORRIDORS INFRASTRUCTURE WORKS

Drawing Title: **BRAY TO CITY CENTRE CORE BUS CORRIDOR SCHEME**
FENCING AND BOUNDARY TREATMENT

Drawing File Name: BCIDB-JAC-SPW_BW0013_XX_00-DR-CR-0009

Sheet Number: 09 of 54
Status: A
Rev: M01

DO NOT SCALE USE FIGURED DIMENSIONS ONLY

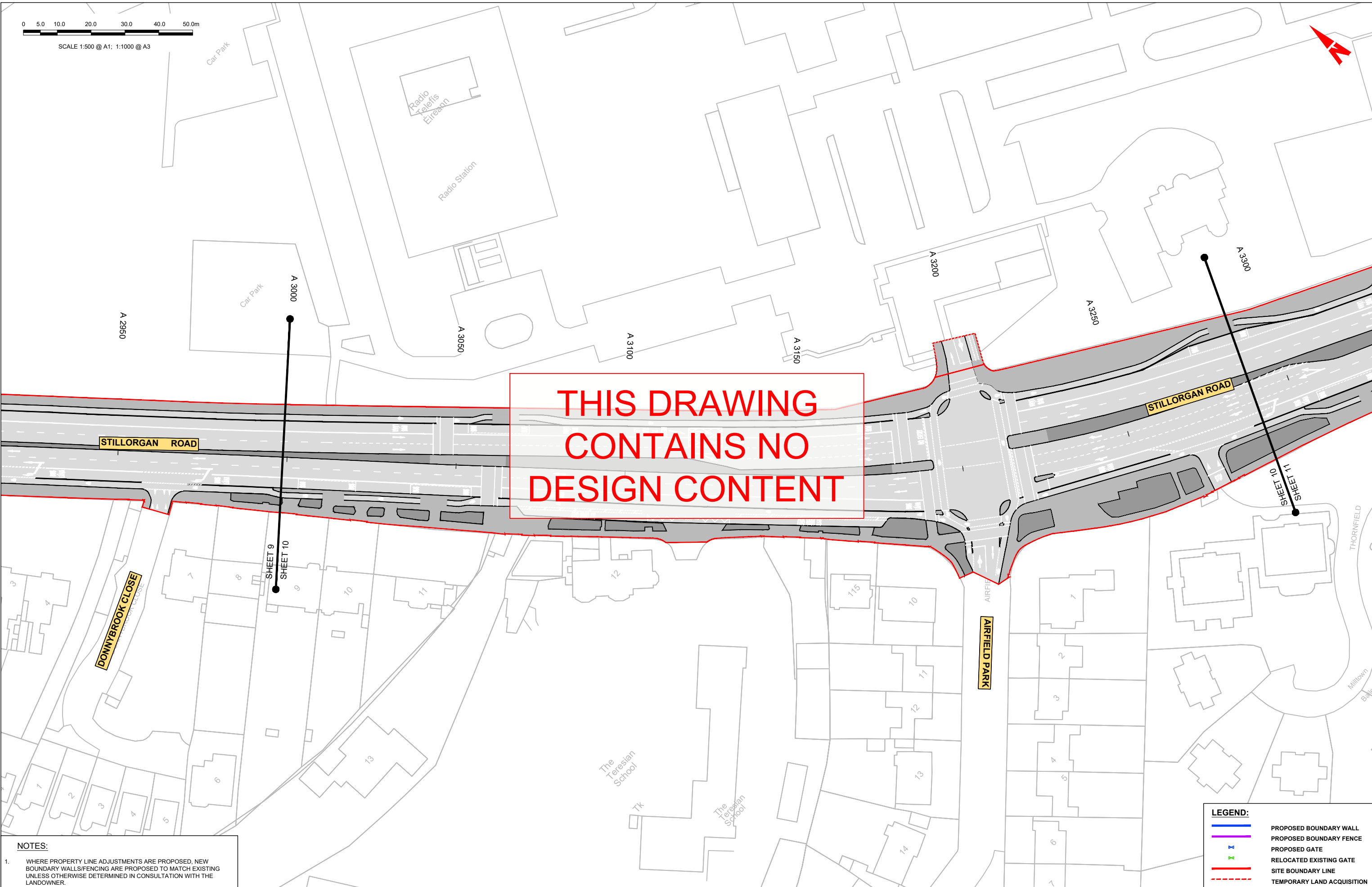
C:\pwworking\jacobs_uk_highways_asd\legintl_bov\2023\0148245\BCIDB-JAC-SPW_BW-0013_XX_00-DR-CR-0001.dwg



SCALE 1:500 @ A1; 1:1000 @ A3



THIS DRAWING
CONTAINS NO
DESIGN CONTENT



NOTES:

- WHERE PROPERTY LINE ADJUSTMENTS ARE PROPOSED, NEW BOUNDARY WALLS/FENCING ARE PROPOSED TO MATCH EXISTING UNLESS OTHERWISE DETERMINED IN CONSULTATION WITH THE LANDOWNER.

LEGEND:

	PROPOSED BOUNDARY WALL
	PROPOSED BOUNDARY FENCE
	PROPOSED GATE
	RELOCATED EXISTING GATE
	SITE BOUNDARY LINE
	TEMPORARY LAND ACQUISITION

Disclaimer

a. © National Transport Authority (NTA) 2022. This drawing is confidential and the copyright in it is owned by NTA. This drawing must not be either loaned, copied or otherwise reproduced in whole or in part or used for any purpose without the prior permission of NTA.

b. This drawing is to be used for the design element identified in the titleblock. Other information shown is to be considered indicative only. The drawing is to be read in conjunction with all other relevant design drawings.

c. O.S. data used for plans are printed under © Ordnance Survey Ireland Government of Ireland. All rights reserved. Licence Number 2022/OSI_NMA_160 National Transport Authority. All elevations are in metres and relate to OS (Geoid Model) (OSGM15) Mean Head. All Co-ordinates are in Irish Transverse Mercator Grid (ITM) as defined by OSI active local GPS station.

d. Information concerning the position of apparatus shown on this drawing is based on drawings supplied by the utility owners and/or the utility works contractor, whilst every care has been taken in the preparation of this drawing, positions should be taken as appropriate and are intended for general guidance only and no representation is made by the NTA as to the accuracy, completeness, sufficiency or otherwise of this drawing and the position of the apparatus. The information contained herein does not purport to be comprehensive or final as the apparatus is subject to being altered and/or superseded. Recipients should not rely on this information. Any liabilities are hereby expressly disclaimed.

e. The information contained herein has been provided by the NTA but does not purport to be comprehensive or final. Recipients should not rely on the information. Neither the NTA nor any of its directors, officers, employees, agents, stakeholders or advisers make any representation or warranty as to, or accept any liability or responsibility in relation to, the adequacy, accuracy, reasonableness or completeness of the information provided as part of this document or any matter on which the information is based (including but not limited to loss or damage arising as a result of reliance by recipients on the information or any part of it). Any liabilities are hereby expressly disclaimed.

Rev	Date	Dm	Chk'd	App'd	Description
M01	08/05/2023	RB	EC	RS	ISSUE FOR PHASE 4: PLANNING

Client: **NTA**
Údarás Náisiúnta Iompair
National Transport Authority

Engineering Designer: **Jacobs**

Date: 08/05/2023 | Scale: 1:500 @ A1, 1:1000 @ A3 | Drawn: RB | Checked: EC | Approved: RS

Project Code: BCIDB | Originator Code: JAC | QMS Code:

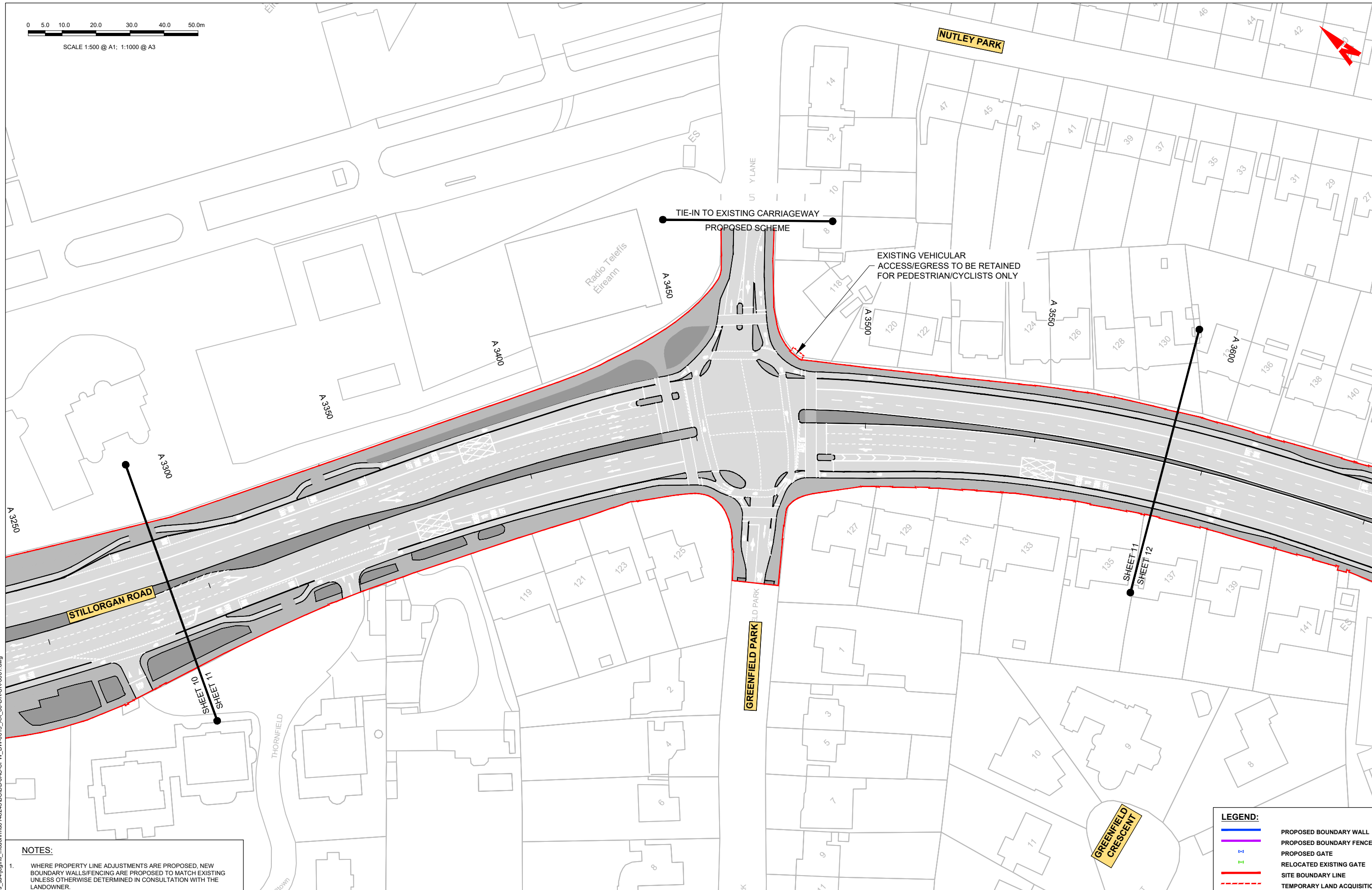
Programme Title BUSCONNECTS DUBLIN CORE BUS CORRIDORS INFRASTRUCTURE WORKS			
Drawing Title BRAY TO CITY CENTRE CORE BUS CORRIDOR SCHEME FENCING AND BOUNDARY TREATMENT			
Drawing File Name BCIDB-JAC-SPW_BW0013_XX_00-DR-CR-0010	Sheet Number 10 of 54	Status A	Rev M01

DO NOT SCALE USE FIGURED DIMENSIONS ONLY

C:\pwworking\jacobs_uk_highways_asd\legintl_bov\2023\0148245\BCIDB-JAC-SPW_BW-0013_XX_00-DR-CR-0010.dwg

0 5.0 10.0 20.0 30.0 40.0 50.0m

SCALE 1:500 @ A1; 1:1000 @ A3



NOTES:

- WHERE PROPERTY LINE ADJUSTMENTS ARE PROPOSED, NEW BOUNDARY WALLS/FENCING ARE PROPOSED TO MATCH EXISTING UNLESS OTHERWISE DETERMINED IN CONSULTATION WITH THE LANDOWNER.

Disclaimer

a. © National Transport Authority (NTA) 2022. This drawing is confidential and the copyright in it is owned by NTA. This drawing must not be either loaned, copied or otherwise reproduced in whole or in part or used for any purpose without the prior permission of NTA.

b. This drawing is to be used for the design element identified in the titleblock. Other information shown is to be considered indicative only. The drawing is to be read in conjunction with all other relevant design drawings.

c. O.S. data used for plans are printed under © Ordnance Survey Ireland Government of Ireland. All rights reserved. Licence Number 2022/O.S._NMA_180 National Transport Authority. All elevations are in metres and relate to OSI Good Model (OSGM15) Mean Head. All Co-ordinates are in Irish Transverse Mercator Grid (ITM) as defined by OSI active local GPS station.

d. Information concerning the position of apparatus shown on this drawing is based on drawings supplied by the utility owners and/or the utility works contractor, whilst every care has been taken in the preparation of this drawing, positions should be taken as approximate and are intended for general guidance only and no representation is made by the NTA as to the accuracy, completeness, sufficiency or otherwise of this drawing and the position of the apparatus. The information contained herein does not purport to be comprehensive or final as the apparatus is subject to being altered and/or superceded. Recipients should not rely on this information. Any liabilities are hereby expressly disclaimed.

e. The information contained herein has been provided by the NTA but does not purport to be comprehensive or final. Recipients should not rely on the information. Neither the NTA nor any of its directors, officers, employees, agents, stakeholders or advisers make any representation or warranty as to, or accept any liability or responsibility in relation to, the adequacy, accuracy, reasonableness or completeness of the information provided as part of this document or any matter on which the information is based (including but not limited to loss or damage arising as a result of reliance by recipients on the information or any part of it). Any liabilities are hereby expressly disclaimed.



Rev	Date	Drn	Chk'd	App'd	Description
M01	08/05/2023	RB	EC	RS	ISSUE FOR PHASE 4: PLANNING

Client: **NTA**
 Údarás Náisiúnta Iompair
 National Transport Authority

Date: 08/05/2023 Scale: 1:500 @ A1
 1:1000 @ A3

Engineering Designer: **Jacobs**

Drawn: RB Checked: EC Approved: RS

Project Code: BCIDB Originator Code: JAC QMS Code:

Programme Title: **BUSCONNECTS DUBLIN**
CORE BUS CORRIDORS INFRASTRUCTURE WORKS

Drawing Title: BRAY TO CITY CENTRE CORE BUS CORRIDOR SCHEME
 FENCING AND BOUNDARY TREATMENT

Drawing File Name: BCIDB-JAC-SPW_BW0013_XX_00-DR-CR-0011 Sheet Number: 11 of 54 Status: A Rev: M01

LEGEND:

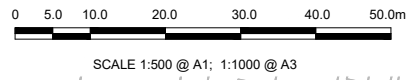
- PROPOSED BOUNDARY WALL
- PROPOSED BOUNDARY FENCE
- PROPOSED GATE
- RELOCATED EXISTING GATE
- SITE BOUNDARY LINE
- TEMPORARY LAND ACQUISITION

DO NOT SCALE USE FIGURED DIMENSIONS ONLY

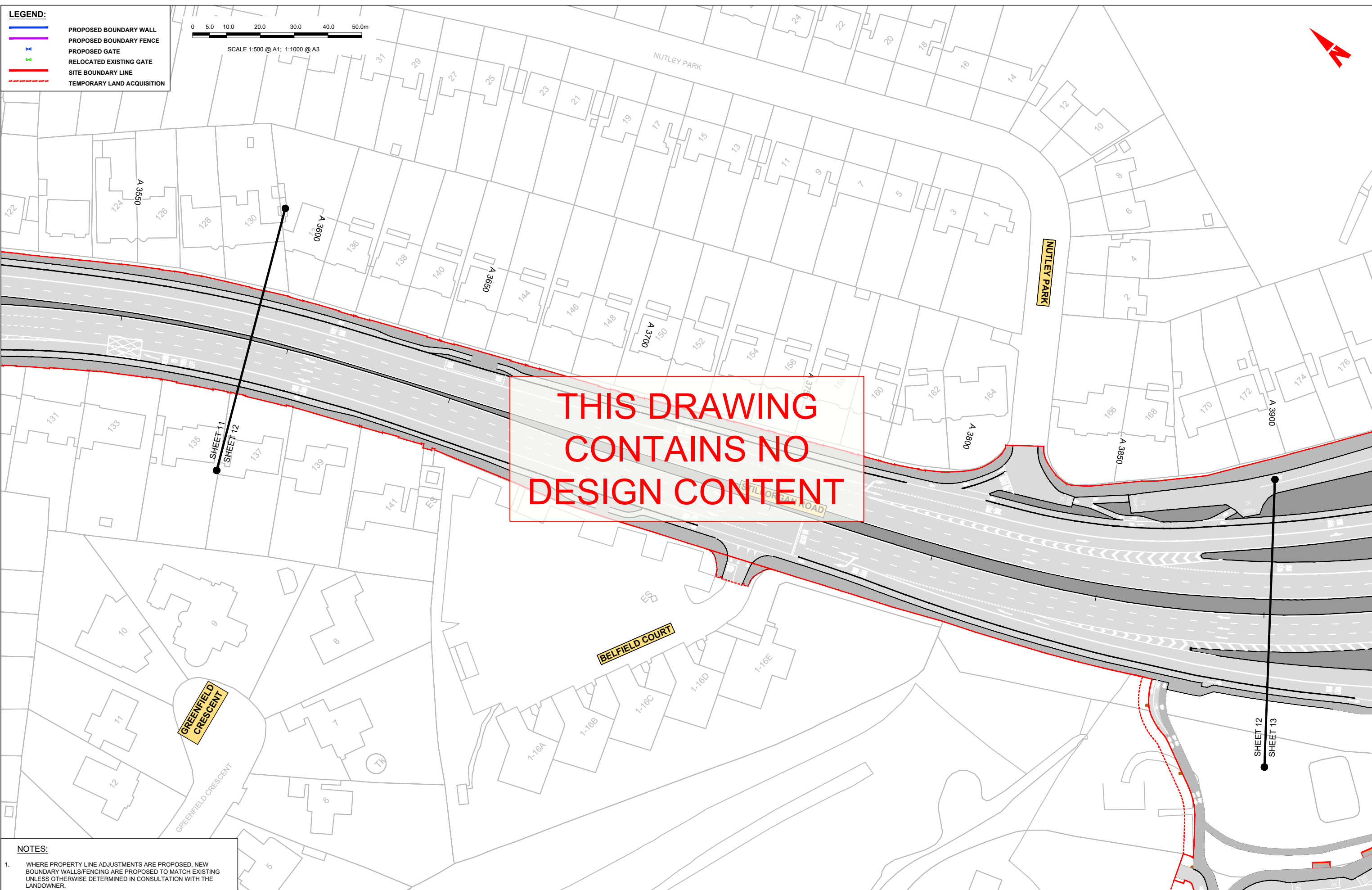
C:\pwworking\jacobs_uk_highways_ss4\legintl_mcdonnf\0148245\BCIDB-JAC-SPW_BW0013_XX_00-DR-CR-001.dwg

LEGEND:

	PROPOSED BOUNDARY WALL
	PROPOSED BOUNDARY FENCE
	PROPOSED GATE
	RELOCATED EXISTING GATE
	SITE BOUNDARY LINE
	TEMPORARY LAND ACQUISITION



**THIS DRAWING
CONTAINS NO
DESIGN CONTENT**



NOTES:

- WHERE PROPERTY LINE ADJUSTMENTS ARE PROPOSED, NEW BOUNDARY WALLS/FENCING ARE PROPOSED TO MATCH EXISTING UNLESS OTHERWISE DETERMINED IN CONSULTATION WITH THE LANDOWNER.

Disclaimer
a. © National Transport Authority (NTA) 2022. This drawing is confidential and the copyright in it is owned by NTA. This drawing must not be either loaned, copied or otherwise reproduced in whole or in part or used for any purpose without the prior permission of NTA.
b. This drawing is to be used for the design element identified in the titleblock. Other information shown is to be considered indicative only. The drawing is to be read in conjunction with all other relevant design drawings.
c. O.S. data used for plans are printed under © Ordnance Survey Ireland Government of Ireland. All rights reserved. Licence Number 2022/OSI/NMA_160 National Transport Authority. All elevations are in metres and relate to OSi Geoid Model (OSGM15) Mean Head. All Co-ordinates are in Irish Transverse Mercator Grid (ITM) as defined by OSi active local GPS station.
Information concerning the position of apparatus shown on this drawing is based on drawings supplied by the utility owners and/or the utility works contractor, whilst every care has been taken in the preparation of this drawing, positions should be taken as appropriate and are intended for general guidance only and no representation is made by the NTA as to the accuracy, completeness, sufficiency or otherwise of this drawing and the position of the apparatus. The information contained herein does not purport to be comprehensive or final as the apparatus is subject to being altered and/or superseded. Recipients should not rely on this information. Any liabilities are hereby expressly disclaimed.
e. The information contained herein has been provided by the NTA but does not purport to be comprehensive or final. Recipients should not rely on the information. Neither the NTA nor any of its directors, officers, employees, agents, stakeholders or advisers make any representation or warranty as to, or accept any liability or responsibility in relation to, the adequacy, accuracy, reasonableness or completeness of the information provided as part of this document or any matter on which the information is based (including but not limited to loss or damage arising as a result of reliance by recipients on the information or any part of it). Any liabilities are hereby expressly disclaimed.



Rev	Date	Dm	Chk'd	App'd	Description
M01	08/05/2023	RB	EC	RS	ISSUE FOR PHASE 4: PLANNING

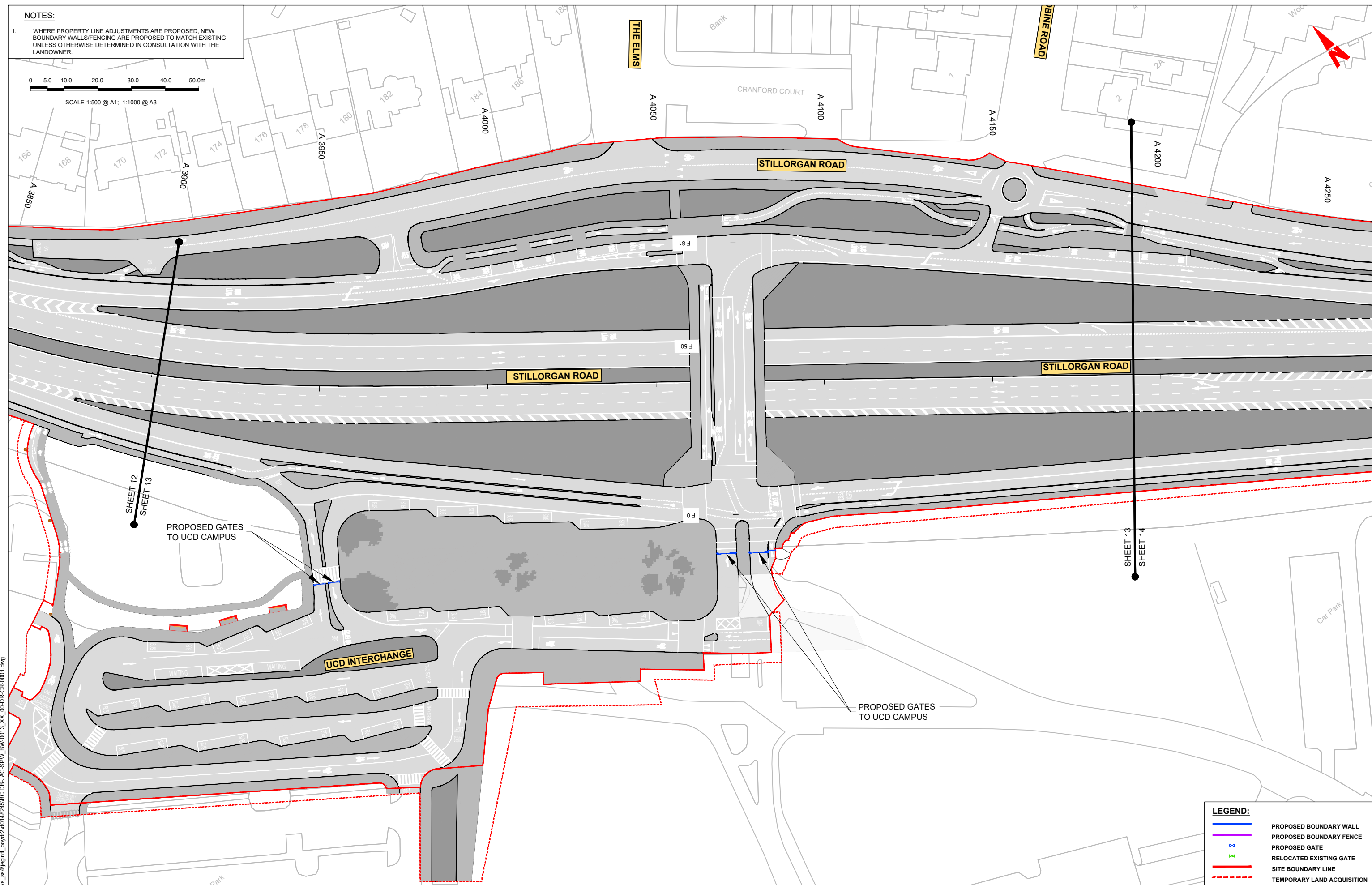
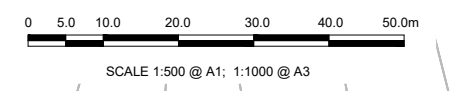
 Client		Engineering Designer Jacobs		
Date	Scale	Drawn	Checked	Approved
08/05/2023	1:500 @ A1 1:1000 @ A3	RB	EC	RS
Project Code	Originator Code	QMS Code		
BCIDB	JAC			

Programme Title BUSCONNECTS DUBLIN CORE BUS CORRIDORS INFRASTRUCTURE WORKS			
Drawing Title BRAY TO CITY CENTRE CORE BUS CORRIDOR SCHEME FENCING AND BOUNDARY TREATMENT			
Drawing File Name	Sheet Number	Status	Rev
BCIDB-JAC-SPW_BW0013_XX_00-DR-CR-0012	12 of 54	A	M01

DO NOT SCALE USE FIGURED DIMENSIONS ONLY

C:\pwworking\jacobs_uk_highways_asd\legintl_bov\2023\0148245\BCIDB-JAC-SPW_BW-0013_XX_00-DR-CR-0011.dwg

NOTES:
 1. WHERE PROPERTY LINE ADJUSTMENTS ARE PROPOSED, NEW BOUNDARY WALLS/FENCING ARE PROPOSED TO MATCH EXISTING UNLESS OTHERWISE DETERMINED IN CONSULTATION WITH THE LANDOWNER.



LEGEND:

- PROPOSED BOUNDARY WALL
- PROPOSED BOUNDARY FENCE
- PROPOSED GATE
- RELOCATED EXISTING GATE
- SITE BOUNDARY LINE
- - - TEMPORARY LAND ACQUISITION

C:\pwworking\jacobs_uk_highways_asd\legintl_bovard\2d\148245\BCIDB-JAC-SPW_BW-0013_XX_00-DR-CR-001.dwg

Disclaimer
 a. © National Transport Authority (NTA) 2022. This drawing is confidential and the copyright in it is owned by NTA. This drawing must not be either loaned, copied or otherwise reproduced in whole or in part or used for any purpose without the prior permission of NTA.
 b. This drawing is to be used for the design element identified in the titleblock. Other information shown is to be considered indicative only. The drawing is to be read in conjunction with all other relevant design drawings.
 c. O.S. data used for plans are printed under © Ordnance Survey Ireland Government of Ireland. All rights reserved. Licence Number 2022/OSI_NMA_180 National Transport Authority. All elevations are in metres and relate to OSi Geoid Model (OSGM15) Mean Head. All Co-ordinates are in Irish Transverse Mercator Grid (ITM) as defined by OSi active local GPS station.
 d. Information concerning the position of apparatus shown on this drawing is based on drawings supplied by the utility owners and/or the utility works contractor, whilst every care has been taken in the preparation of this drawing, positions should be taken as appropriate and are intended for general guidance only and no representation is made by the NTA as to the accuracy, completeness, sufficiency or otherwise of this drawing and the position of the apparatus. The information contained herein does not purport to be comprehensive or final as the apparatus is subject to being altered and/or superseded. Recipients should not rely on this information. Any liabilities are hereby expressly disclaimed.
 e. The information contained herein has been provided by the NTA but does not purport to be comprehensive or final. Recipients should not rely on the information. Neither the NTA nor any of its directors, officers, employees, agents, stakeholders or advisers make any representation or warranty as to, or accept any liability or responsibility in relation to, the adequacy, accuracy, reasonableness or completeness of the information provided as part of this document or any matter on which the information is based (including but not limited to loss or damage arising as a result of reliance by recipients on the information or any part of it). Any liabilities are hereby expressly disclaimed.



Rev	Date	Dm	Chk'd	App'd	Description
M01	08/05/2023	RB	EC	RS	ISSUE FOR PHASE 4: PLANNING

Client: **NTA**
 Údarás Náisiúnta Iompair
 National Transport Authority

Engineering Designer: **Jacobs**

Date	Scale	Drawn	Checked	Approved
08/05/2023	1:500 @ A1 1:1000 @ A3	RB	EC	RS

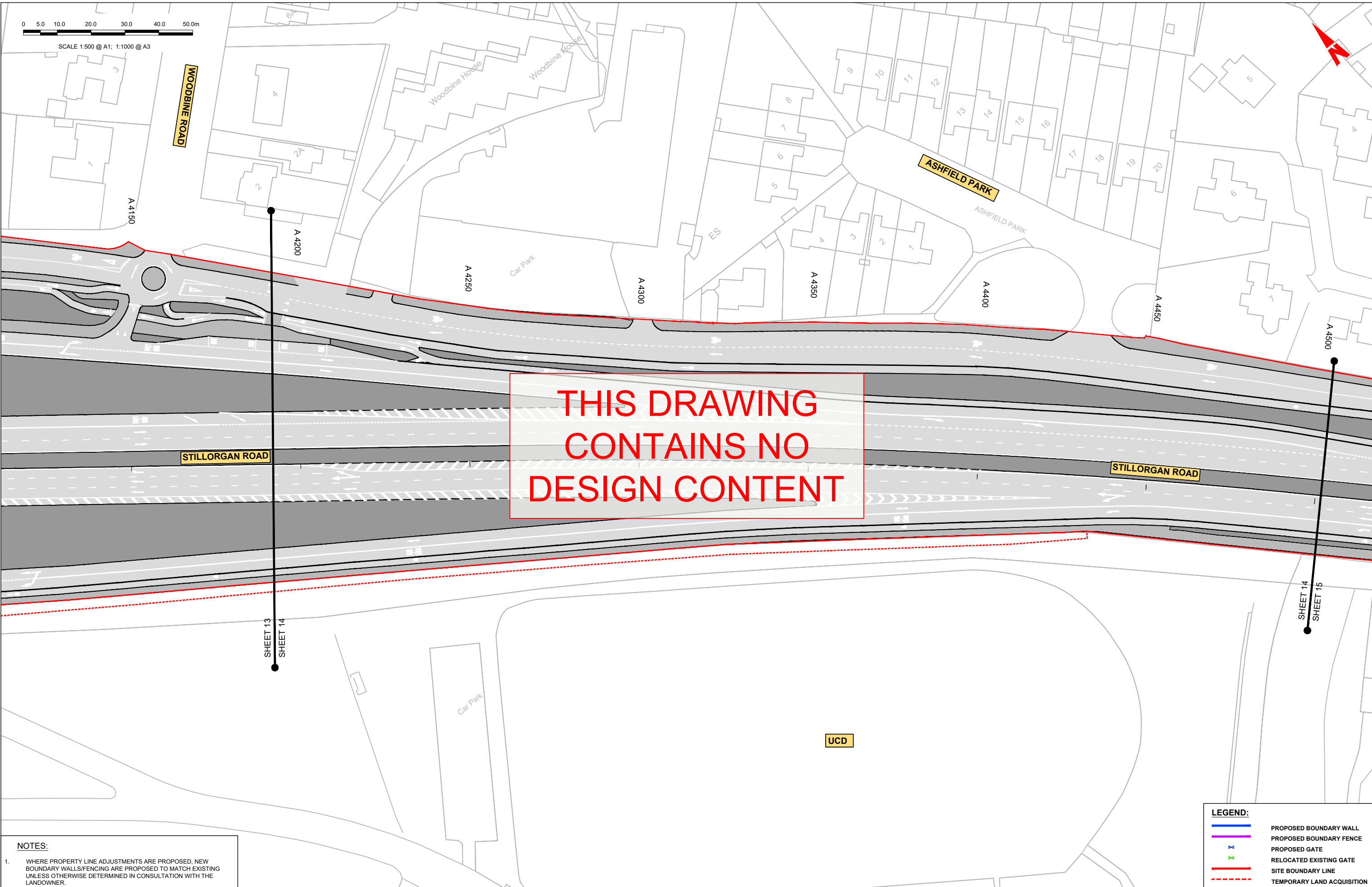
Project Code: BCIDB | Originator Code: JAC | QMS Code:

Programme Title BUSCONNECTS DUBLIN CORE BUS CORRIDORS INFRASTRUCTURE WORKS			
Drawing Title BRAY TO CITY CENTRE CORE BUS CORRIDOR SCHEME FENCING AND BOUNDARY TREATMENT			
Drawing File Name BCIDB-JAC-SPW_BW0013_XX_00-DR-CR-0013	Sheet Number 13 of 54	Status A	Rev M01

DO NOT SCALE USE FIGURED DIMENSIONS ONLY



SCALE 1:500 @ A1; 1:1000 @ A3



THIS DRAWING
CONTAINS NO
DESIGN CONTENT

NOTES:

- WHERE PROPERTY LINE ADJUSTMENTS ARE PROPOSED, NEW BOUNDARY WALLS/FENCING ARE PROPOSED TO MATCH EXISTING UNLESS OTHERWISE DETERMINED IN CONSULTATION WITH THE LANDOWNER.

LEGEND:

	PROPOSED BOUNDARY WALL
	PROPOSED BOUNDARY FENCE
	PROPOSED GATE
	RELOCATED EXISTING GATE
	SITE BOUNDARY LINE
	TEMPORARY LAND ACQUISITION

Disclaimer

a. © National Transport Authority (NTA) 2022. This drawing is confidential and the copyright in it is owned by NTA. This drawing must not be either loaned, copied or otherwise reproduced in whole or in part or used for any purpose without the prior permission of NTA.

b. This drawing is to be used for the design element identified in the titleblock. Other information shown is to be considered indicative only. The drawing is to be read in conjunction with all other relevant design drawings.

c. O.S. data used for plans are printed under © Ordnance Survey Ireland Government of Ireland. All rights reserved. Licence Number 2022/OSI_NMA_160 National Transport Authority. All elevations are in metres and relate to OSI Geoid Model (OSGM15) Mean Head. All Co-ordinates are in Irish Transverse Mercator Grid (ITM) as defined by OSI active local GPS station.

d. Information concerning the position of apparatus shown on this drawing is based on drawings supplied by the utility owners and/or the utility works contractor, whilst every care has been taken in the preparation of this drawing, positions should be taken as approximate and are intended for general guidance only and no representation is made by the NTA as to the accuracy, completeness, sufficiency or otherwise of this drawing and the position of the apparatus. The information contained herein does not purport to be comprehensive or final as the apparatus is subject to being altered and/or superseded. Recipients should not rely on this information. Any liabilities are hereby expressly disclaimed.

e. The information contained herein has been provided by the NTA but does not purport to be comprehensive or final. Recipients should not rely on the information. Neither the NTA nor any of its directors, officers, employees, agents, stakeholders or advisers make any representation or warranty as to, or accept any liability or responsibility in relation to, the adequacy, accuracy, reasonableness or completeness of the information provided as part of this document or any matter on which the information is based (including but not limited to loss or damage arising as a result of reliance by recipients on the information or any part of it). Any liabilities are hereby expressly disclaimed.



Rev	Date	Dm	Chk'd	App'd	Description
M01	08/05/2023	RB	EC	RS	ISSUE FOR PHASE 4: PLANNING

Client: **NTA**
Údarás Náisiúnta Iompair
National Transport Authority

Engineering Designer: **Jacobs**

Date	Scale	Drawn	Checked	Approved
08/05/2023	1:500 @ A1 1:1000 @ A3	RB	EC	RS

Project Code: BCIDB | Originator Code: JAC | QMS Code:

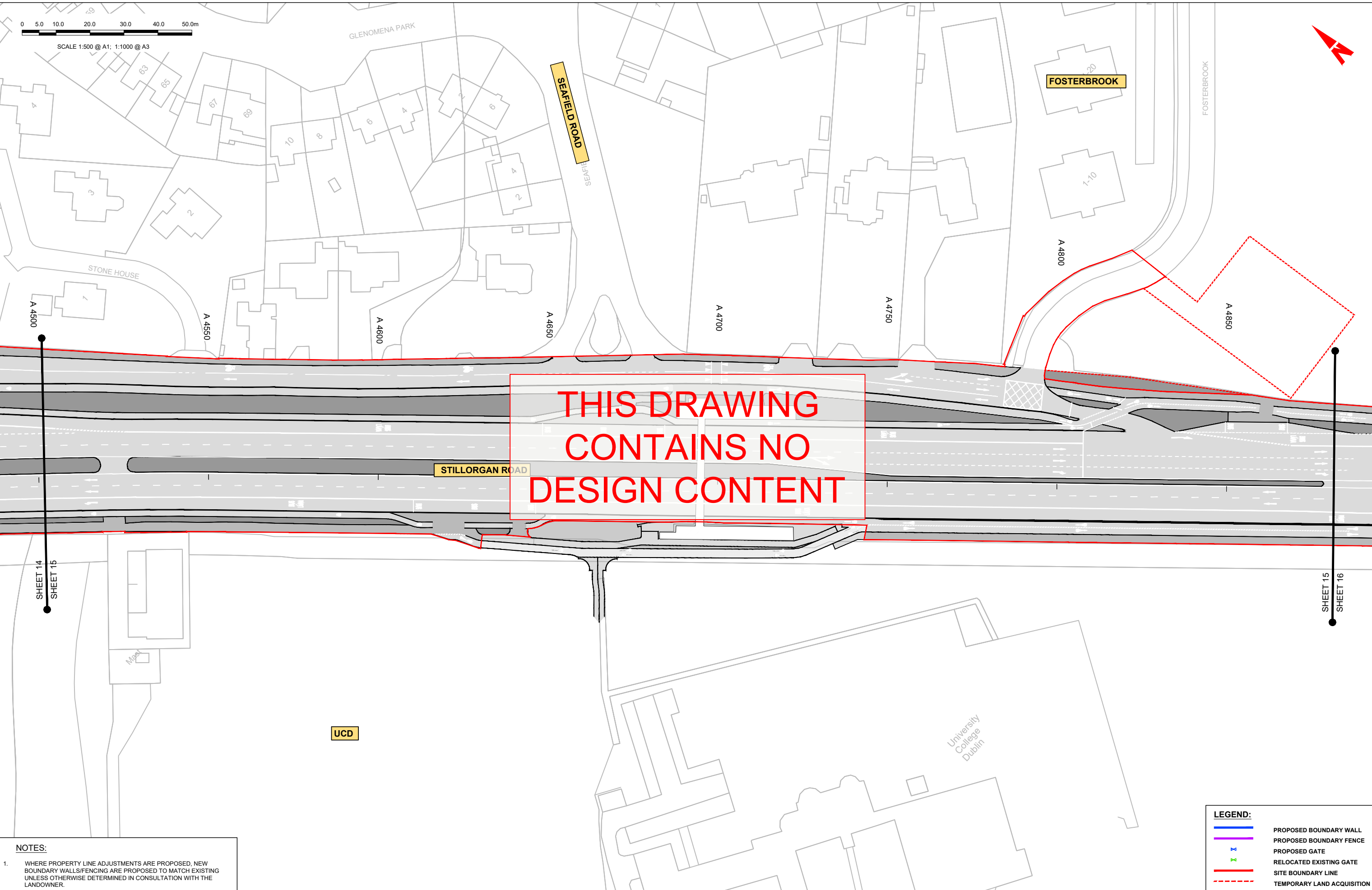
Programme Title BUSCONNECTS DUBLIN CORE BUS CORRIDORS INFRASTRUCTURE WORKS			
Drawing Title BRAY TO CITY CENTRE CORE BUS CORRIDOR SCHEME FENCING AND BOUNDARY TREATMENT			
Drawing File Name BCIDB-JAC-SPW_BW0013_XX_00-DR-CR-0014	Sheet Number 14 of 54	Status A	Rev M01

DO NOT SCALE USE FIGURED DIMENSIONS ONLY

C:\pwworking\jacobs_uk_highways_asd\legintl_bov\2023\0148245\BCIDB-JAC-SPW_BW-0013_XX_00-DR-CR-0014.dwg



SCALE 1:500 @ A1; 1:1000 @ A3



NOTES:

- WHERE PROPERTY LINE ADJUSTMENTS ARE PROPOSED, NEW BOUNDARY WALLS/FENCING ARE PROPOSED TO MATCH EXISTING UNLESS OTHERWISE DETERMINED IN CONSULTATION WITH THE LANDOWNER.

LEGEND:

	PROPOSED BOUNDARY WALL
	PROPOSED BOUNDARY FENCE
	PROPOSED GATE
	RELOCATED EXISTING GATE
	SITE BOUNDARY LINE
	TEMPORARY LAND ACQUISITION

Disclaimer

a. © National Transport Authority (NTA) 2022. This drawing is confidential and the copyright in it is owned by NTA. This drawing must not be either loaned, copied or otherwise reproduced in whole or in part or used for any purpose without the prior permission of NTA.

b. This drawing is to be used for the design element identified in the titleblock. Other information shown is to be considered indicative only. The drawing is to be read in conjunction with all other relevant design drawings.

c. O.S. data used for plans are printed under © Ordnance Survey Ireland Government of Ireland. All rights reserved. Licence Number 2022/OSI_NMA_180 National Transport Authority. All elevations are in metres and relate to OSi Geoid Model (OSGM15) Mean Head. All Co-ordinates are in Irish Transverse Mercator Grid (ITM) as defined by OSI active local GPS station.

d. Information concerning the position of apparatus shown on this drawing is based on drawings supplied by the utility owners and/or the utility works contractor, whilst every care has been taken in the preparation of this drawing, positions should be taken as appropriate and are intended for general guidance only and no representation is made by the NTA as to the accuracy, completeness, sufficiency or otherwise of this drawing and the position of the apparatus. The information contained herein does not purport to be comprehensive or final as the apparatus is subject to being altered and/or superseded. Recipients should not rely on this information. Any liabilities are hereby expressly disclaimed.

e. The information contained herein has been provided by the NTA but does not purport to be comprehensive or final. Recipients should not rely on the information. Neither the NTA nor any of its directors, officers, employees, agents, stakeholders or advisers make any representation or warranty as to, or accept any liability or responsibility in relation to, the adequacy, accuracy, reasonableness or completeness of the information provided as part of this document or any matter on which the information is based (including but not limited to loss or damage arising as a result of reliance by recipients on the information or any part of it). Any liabilities are hereby expressly disclaimed.

Rev	Date	Dm	Chk'd	App'd	Description
M01	08/05/2023	RB	EC	RS	ISSUE FOR PHASE 4: PLANNING

Client: **NTA**
 Údarás Náisiúnta Iompair
 National Transport Authority

Engineering Designer: **Jacobs**

Date	Scale	Drawn	Checked	Approved
08/05/2023	1:500 @ A1 1:1000 @ A3	RB	EC	RS

Project Code: BCIDB | Originator Code: JAC | QMS Code:

Programme Title: **BUSCONNECTS DUBLIN**
CORE BUS CORRIDORS INFRASTRUCTURE WORKS

Drawing Title: **BRAY TO CITY CENTRE CORE BUS CORRIDOR SCHEME**
FENCING AND BOUNDARY TREATMENT

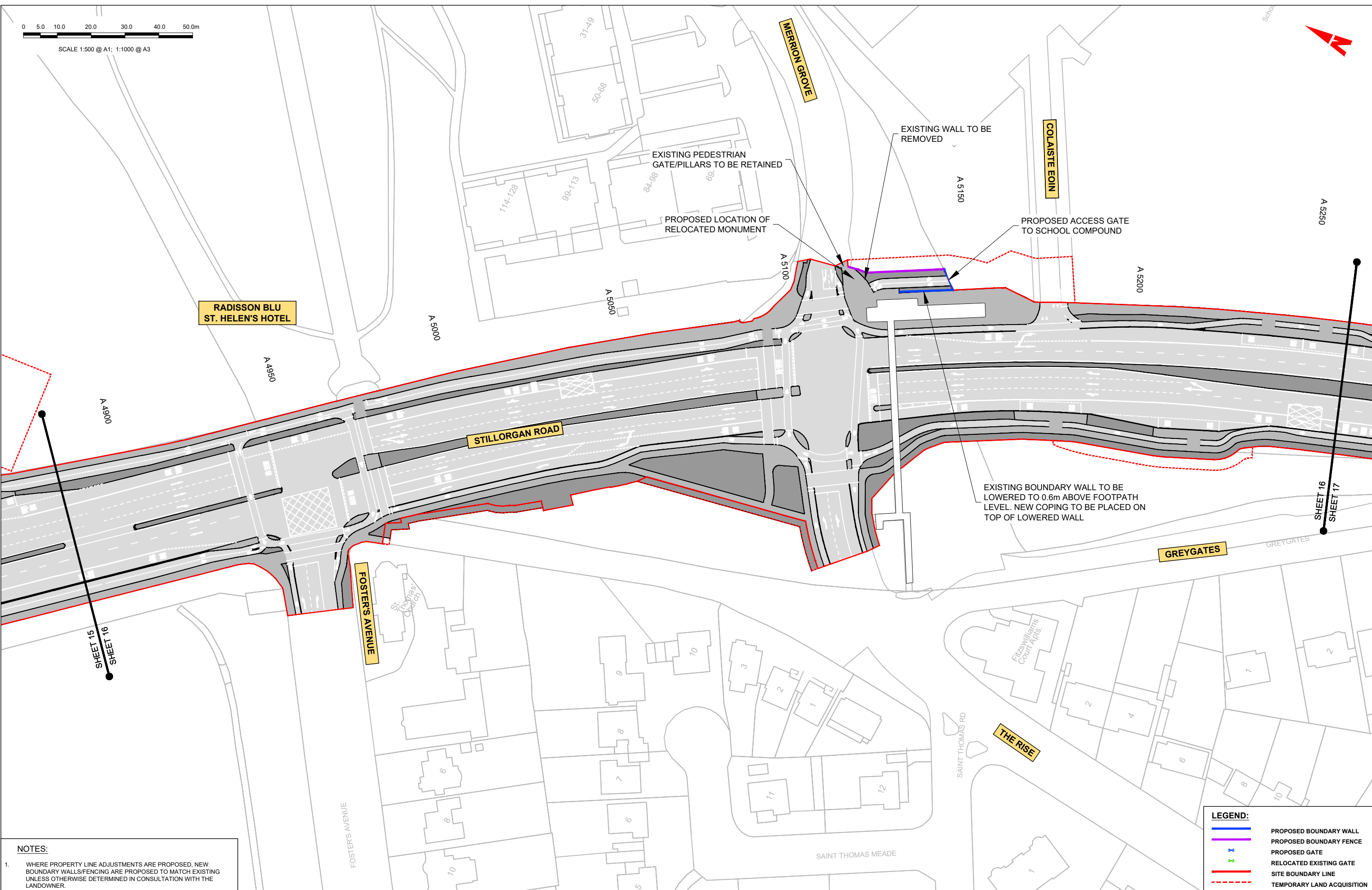
Drawing File Name	Sheet Number	Status	Rev
BCIDB-JAC-SPW_BW0013_XX_00-DR-CR-0015	15 of 54	A	M01

DO NOT SCALE USE FIGURED DIMENSIONS ONLY

C:\pwworking\jacobs_uk_highways_asd\legintl_bovard\2d\0148245\BCIDB-JAC-SPW_BW-0013_XX_00-DR-CR-0015.dwg



SCALE 1:500 @ A1; 1:1000 @ A3



NOTES:

- WHERE PROPERTY LINE ADJUSTMENTS ARE PROPOSED, NEW BOUNDARY WALLS/FENCING ARE PROPOSED TO MATCH EXISTING UNLESS OTHERWISE DETERMINED IN CONSULTATION WITH THE LANDOWNER.

LEGEND:

- PROPOSED BOUNDARY WALL
- PROPOSED BOUNDARY FENCE
- PROPOSED GATE
- RELOCATED EXISTING GATE
- SITE BOUNDARY LINE
- - - TEMPORARY LAND ACQUISITION

Disclaimers

a. © National Transport Authority (NTA) 2022. This drawing is confidential and the copyright in it is owned by NTA. This drawing must not be either loaned, copied or otherwise reproduced in whole or in part or used for any purpose without the prior permission of NTA.

b. This drawing is to be used for the design element identified in the titleblock. Other information shown is to be considered indicative only. The drawing is to be read in conjunction with all other relevant design drawings.

c. O.S. data used for plans are printed under © Ordnance Survey Ireland Government of Ireland. All rights reserved. Licence Number 2022/OSI_NMA_160 National Transport Authority. All elevations are in metres and relate to OSi Geoid Model (OSGM15) Mean Head. All Co-ordinates are in Irish Transverse Mercator Grid (ITM) as defined by OSI active local GPS station.

d. Information concerning the position of apparatus shown on this drawing is based on drawings supplied by the utility owners and/or the utility works contractor, whilst every care has been taken as appropriate and are intended for general guidance only and no representation is made by the NTA as to the accuracy, completeness, sufficiency or otherwise of this drawing and the position of the apparatus. The information contained herein does not purport to be comprehensive or final as the apparatus is subject to being altered and/or superseded. Recipients should not rely on this information. Any liabilities are hereby expressly disclaimed.

e. The information contained herein has been provided by the NTA but does not purport to be comprehensive or final. Recipients should not rely on the information. Neither the NTA nor any of its directors, officers, employees, agents, stakeholders or advisers make any representation or warranty as to, or accept any liability or responsibility in relation to, the adequacy, accuracy, reasonableness or completeness of the information provided as part of this document or any matter on which the information is based (including but not limited to loss or damage arising as a result of reliance by recipients on the information or any part of it). Any liabilities are hereby expressly disclaimed.

Rev	Date	Dm	Chk'd	App'd	Description
M01	08/05/2023	RB	EC	RS	ISSUE FOR PHASE 4: PLANNING

Client: **NTA**
 Údarás Náisiúnta Iompair
 National Transport Authority

Engineering Designer: **Jacobs**

Date: 08/05/2023
 Scale: 1:500 @ A1
 1:1000 @ A3

Project Code: BCIDB
 Originator Code: JAC

Drawn: RB
 Checked: EC
 Approved: RS

Programme Title: **BUSCONNECTS DUBLIN**
CORE BUS CORRIDORS INFRASTRUCTURE WORKS

Drawing Title: **BRAY TO CITY CENTRE CORE BUS CORRIDOR SCHEME**
FENCING AND BOUNDARY TREATMENT

Drawing File Name: BCIDB-JAC-SPW_BW0013_XX_00-DR-CR-0016
 Sheet Number: 16 of 54
 Status: A
 Rev: M01

DO NOT SCALE USE FIGURED DIMENSIONS ONLY

C:\pwworking\jacobs_uk_highways_asd\legintl_bovard\2023\148245\BCIDB-JAC-SPW_BW-0013_XX_00-DR-CR-0016.dwg



SCALE 1:500 @ A1; 1:1000 @ A3



**THIS DRAWING
CONTAINS NO
DESIGN CONTENT**

LEGEND:

	PROPOSED BOUNDARY WALL
	PROPOSED BOUNDARY FENCE
	PROPOSED GATE
	RELOCATED EXISTING GATE
	SITE BOUNDARY LINE
	TEMPORARY LAND ACQUISITION

NOTES:

- WHERE PROPERTY LINE ADJUSTMENTS ARE PROPOSED, NEW BOUNDARY WALLS/FENCING ARE PROPOSED TO MATCH EXISTING UNLESS OTHERWISE DETERMINED IN CONSULTATION WITH THE LANDOWNER.

Disclaimer
a. © National Transport Authority (NTA) 2022. This drawing is confidential and the copyright in it is owned by NTA. This drawing must not be either loaned, copied or otherwise reproduced in whole or in part or used for any purpose without the prior permission of NTA.
b. This drawing is to be used for the design element identified in the titleblock. Other information shown is to be considered indicative only. The drawing is to be read in conjunction with all other relevant design drawings.
c. O.S. data used for plans are printed under © Ordnance Survey Ireland Government of Ireland. All rights reserved. Licence Number 2022/OSI/NMA_180 National Transport Authority. All elevations are in metres and relate to OSi Geoid Model (OSGM15) Mean Head. All Co-ordinates are in Irish Transverse Mercator Grid (ITM) as defined by OSi active local GPS station.
d. Information concerning the position of apparatus shown in this drawing is based on drawings supplied by the utility owners and/or the utility works contractor, whilst every care has been taken in the preparation of this drawing, positions should be taken as appropriate and are intended for general guidance only and no representation is made by the NTA as to the accuracy, completeness, sufficiency or otherwise of this drawing and the position of the apparatus. The information contained herein does not purport to be comprehensive or final as the apparatus is subject to being altered and/or superseded. Recipients should not rely on this information. Any liabilities are hereby expressly disclaimed.
e. The information contained herein has been provided by the NTA but does not purport to be comprehensive or final. Recipients should not rely on the information. Neither the NTA nor any of its directors, officers, employees, agents, stakeholders or advisers make any representation or warranty as to, or accept any liability or responsibility in relation to, the adequacy, accuracy, reasonableness or completeness of the information provided as part of this document or any matter on which the information is based (including but not limited to loss or damage arising as a result of reliance by recipients on the information or any part of it). Any liabilities are hereby expressly disclaimed.



Rev	Date	Dm	Chk'd	App'd	Description
M01	08/05/2023	RB	EC	RS	ISSUE FOR PHASE 4: PLANNING

Client: **NTA**
Údarás Náisiúnta Iompair
National Transport Authority

Engineering Designer: **Jacobs**

Date	Scale	Drawn	Checked	Approved
08/05/2023	1:500 @ A1 1:1000 @ A3	RB	EC	RS

Project Code: BCIDB | Originator Code: JAC | OMS Code:

Programme Title BUSCONNECTS DUBLIN CORE BUS CORRIDORS INFRASTRUCTURE WORKS			
Drawing Title BRAY TO CITY CENTRE CORE BUS CORRIDOR SCHEME FENCING AND BOUNDARY TREATMENT			
Drawing File Name BCIDB-JAC-SPW_BW0013_XX_00-DR-CR-0017	Sheet Number 17 of 54	Status A	Rev M01

DO NOT SCALE USE FIGURED DIMENSIONS ONLY

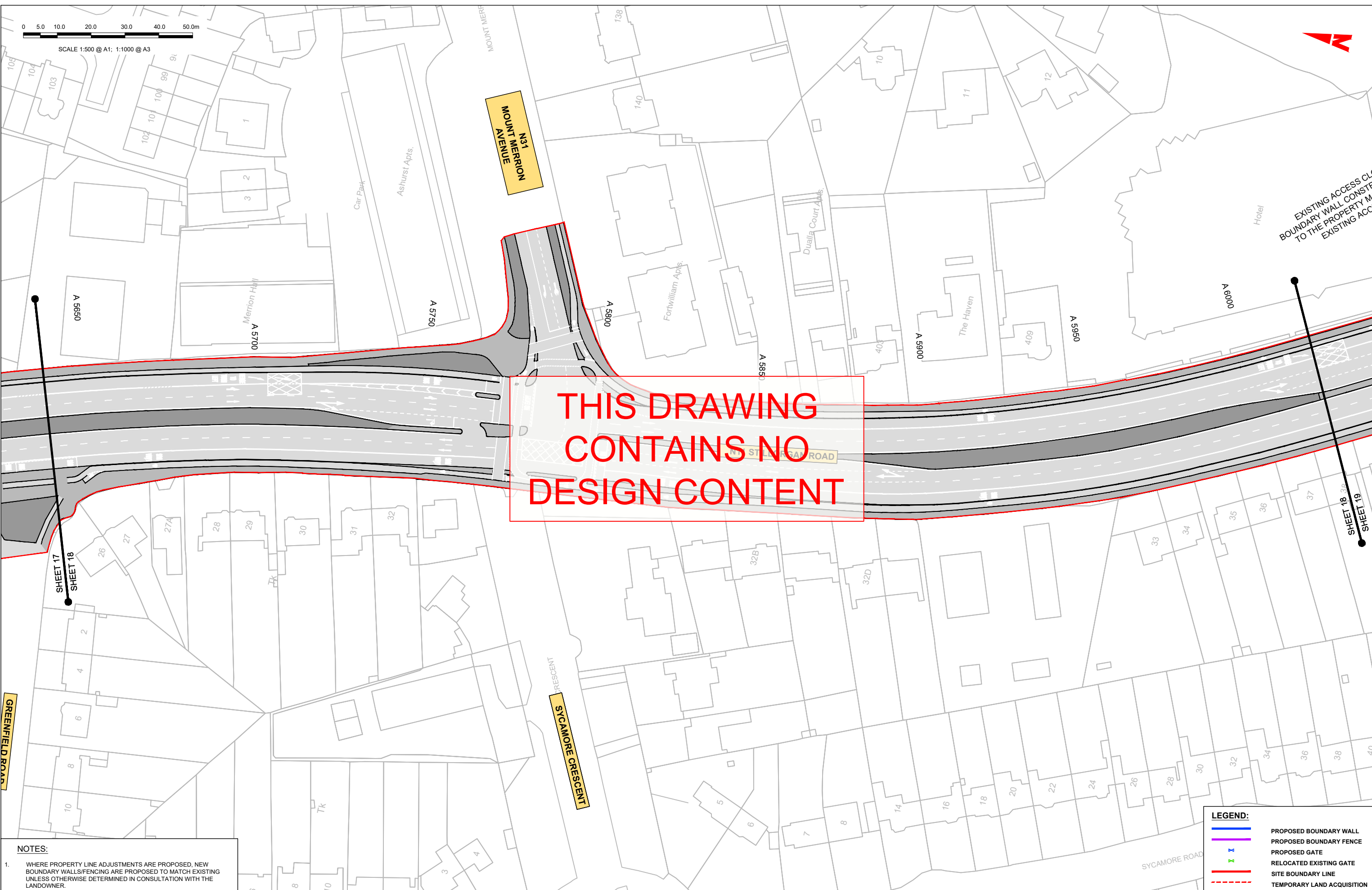
C:\pwworking\jacobs_uk_highways_asd\legintl_bovard\2d\0148245\BCIDB-JAC-SPW_BW-0013_XX_00-DR-CR-0016.dwg



SCALE 1:500 @ A1; 1:1000 @ A3



THIS DRAWING
CONTAINS NO
DESIGN CONTENT



NOTES:

- WHERE PROPERTY LINE ADJUSTMENTS ARE PROPOSED, NEW BOUNDARY WALLS/FENCING ARE PROPOSED TO MATCH EXISTING UNLESS OTHERWISE DETERMINED IN CONSULTATION WITH THE LANDOWNER.

LEGEND:

	PROPOSED BOUNDARY WALL
	PROPOSED BOUNDARY FENCE
	PROPOSED GATE
	RELOCATED EXISTING GATE
	SITE BOUNDARY LINE
	TEMPORARY LAND ACQUISITION

Disclaimer

a. © National Transport Authority (NTA) 2022. This drawing is confidential and the copyright in it is owned by NTA. This drawing must not be either loaned, copied or otherwise reproduced in whole or in part for use for any purpose without the prior permission of NTA.

b. This drawing is to be used for the design element identified in the titleblock. Other information shown is to be considered indicative only. The drawing is to be read in conjunction with all other relevant design drawings.

c. O.S. data used for plans are printed under © Ordnance Survey Ireland Government of Ireland. All rights reserved. Licence Number 2022/OSI_NMA_180 National Transport Authority. All elevations are in metres and relate to OS Geoid Model (OSGM15) Mean Head. All Co-ordinates are in Irish Transverse Mercator Grid (ITM) as defined by OSI active local GPS station.

d. Information concerning the position of apparatus shown on this drawing is based on drawings supplied by the utility owners and/or the utility works contractor, whilst every care has been taken in the preparation of this drawing, positions should be taken as approximate and are intended for general guidance only and no representation is made by the NTA as to the accuracy, completeness, sufficiency or otherwise of this drawing and the position of the apparatus. The information contained herein does not purport to be comprehensive or final as the apparatus is subject to being altered and/or superseded. Recipients should not rely on this information. Any liabilities are hereby expressly disclaimed.

e. The information contained herein has been provided by the NTA but does not purport to be comprehensive or final. Recipients should not rely on the information. Neither the NTA nor any of its directors, officers, employees, agents, stakeholders or advisers make any representation or warranty as to, or accept any liability or responsibility in relation to, the adequacy, accuracy, reasonableness or completeness of the information provided as part of this document or any matter on which the information is based (including but not limited to loss or damage arising as a result of reliance by recipients on the information or any part of it). Any liabilities are hereby expressly disclaimed.



Rev	Date	Dm	Chk'd	App'd	Description
M01	08/05/2023	RB	EC	RS	ISSUE FOR PHASE 4: PLANNING

Client: **NTA**
Údarás Náisiúnta Iompair
National Transport Authority

Engineering Designer: **Jacobs**

Date: 08/05/2023 | Scale: 1:500 @ A1, 1:1000 @ A3 | Drawn: RB | Checked: EC | Approved: RS

Project Code: BCIDB | Originator Code: JAC | OMS Code:

Programme Title BUSCONNECTS DUBLIN CORE BUS CORRIDORS INFRASTRUCTURE WORKS			
Drawing Title BRAY TO CITY CENTRE CORE BUS CORRIDOR SCHEME FENCING AND BOUNDARY TREATMENT			
Drawing File Name BCIDB-JAC-SPW_BW0013_XX_00-DR-CR-0018	Sheet Number 18 of 54	Status A	Rev M01

DO NOT SCALE USE FIGURED DIMENSIONS ONLY

C:\pwworking\jacobs_uk_highways_asd\legintl_bovard\2d\0148245\BCIDB-JAC-SPW_BW-0013_XX_00-DR-CR-0018.dwg

0 5.0 10.0 20.0 30.0 40.0 50.0m

SCALE 1:500 @ A1; 1:1000 @ A3



EXISTING ACCESS CLOSED AND NEW BOUNDARY WALL CONSTRUCTED. ACCESS TO THE PROPERTY MAINTAINED BY THE EXISTING ACCESS AT NORTH END

R13-RW031 - PRECAST RC
2m MAX RETAINED HEIGHT
APPROX. 155m LONG

LEGEND:

	PROPOSED BOUNDARY WALL
	PROPOSED BOUNDARY FENCE
	PROPOSED GATE
	RELOCATED EXISTING GATE
	SITE BOUNDARY LINE
	TEMPORARY LAND ACQUISITION

NOTES:

- WHERE PROPERTY LINE ADJUSTMENTS ARE PROPOSED, NEW BOUNDARY WALLS/FENCING ARE PROPOSED TO MATCH EXISTING UNLESS OTHERWISE DETERMINED IN CONSULTATION WITH THE LANDOWNER.

C:\pwworking\jacobs_uk_highways_ssa4\legintl_mcdonn\148245\BCIDB-JAC-SPW_BW0013_XX_00-DR-CR-0016.dwg

Disclaimer:

a. © National Transport Authority (NTA) 2022. This drawing is confidential and the copyright in it is owned by NTA. This drawing must not be either loaned, copied or otherwise reproduced in whole or in part or used for any purpose without the prior permission of NTA.

b. This drawing is to be used for the design element identified in the titleblock. Other information shown is to be considered indicative only. The drawing is to be read in conjunction with all other relevant design drawings.

c. O.S. data used for plans are printed under © Ordnance Survey Ireland Government of Ireland. All rights reserved. Licence Number 2022/OS_NMA_180 National Transport Authority. All elevations are in metres and relate to OSI Good Model (OSGM15) Malin Head. All Co-ordinates are in Irish Transverse Mercator Grid (ITM) as defined by OSI active local GPS station.

d. The information contained herein has been provided by the NTA but does not purport to be comprehensive or final. Recipients should not rely on the information. Neither the NTA nor any of its directors, officers, employees, agents, stakeholders or advisers make any representation or warranty as to, or accept any liability or responsibility in relation to, the adequacy, accuracy, reasonableness or completeness of the information provided as part of this document or any matter on which the information is based (including but not limited to loss or damage arising as a result of reliance by recipients on the information or any part of it). Any liabilities are hereby expressly disclaimed.



Rev	Date	Drm	Chk'd	App'd	Description
M01	08/05/2023	RB	EC	RS	ISSUE FOR PHASE 4: PLANNING

Client: **NTA**
Údarás Náisiúnta Iompair
National Transport Authority

Engineering Designer: **Jacobs**

Date: 08/05/2023 | Scale: 1:500 @ A1, 1:1000 @ A3 | Drawn: RB | Checked: EC | Approved: RS

Project Code: BCIDB | Originator Code: JAC | QMS Code:

Programme Title: BUSCONNECTS DUBLIN CORE BUS CORRIDORS INFRASTRUCTURE WORKS			
Drawing Title: BRAY TO CITY CENTRE CORE BUS CORRIDOR SCHEME FENCING AND BOUNDARY TREATMENT			
Drawing File Name: BCIDB-JAC-SPW_BW0013_XX_00-DR-CR-0019	Sheet Number: 19 of 54	Status: A	Rev: M01

DO NOT SCALE USE FIGURED DIMENSIONS ONLY



SCALE 1:500 @ A1; 1:1000 @ A3



**THIS DRAWING
CONTAINS NO
DESIGN CONTENT**

LEGEND:

	PROPOSED BOUNDARY WALL
	PROPOSED BOUNDARY FENCE
	PROPOSED GATE
	RELOCATED EXISTING GATE
	SITE BOUNDARY LINE
	TEMPORARY LAND ACQUISITION

NOTES:

- WHERE PROPERTY LINE ADJUSTMENTS ARE PROPOSED, NEW BOUNDARY WALLS/FENCING ARE PROPOSED TO MATCH EXISTING UNLESS OTHERWISE DETERMINED IN CONSULTATION WITH THE LANDOWNER.

Disclaimer
a. © National Transport Authority (NTA) 2022. This drawing is confidential and the copyright in it is owned by NTA. This drawing must not be either loaned, copied or otherwise reproduced in whole or in part or used for any purpose without the prior permission of NTA.
b. This drawing is to be used for the design element identified in the titleblock. Other information shown is to be considered indicative only. The drawing is to be read in conjunction with all other relevant design drawings.
c. O.S. data used for plans are printed under © Ordnance Survey Ireland Government of Ireland. All rights reserved. Licence Number 2022/OSI_NMA_180 National Transport Authority. All elevations are in metres and relate to OS Geoid Model (OSGM15) Mean Head. All Co-ordinates are in Irish Transverse Mercator Grid (ITM) as defined by OSI active local GPS station.
d. Information concerning the position of apparatus shown on this drawing is based on drawings supplied by the utility owners and/or the utility works contractor, whilst every care has been taken in the preparation of this drawing, positions should be taken as approximate and are intended for general guidance only and no representation is made by the NTA as to the accuracy, completeness, sufficiency or otherwise of this drawing and the position of the apparatus. The information contained herein does not purport to be comprehensive or final as the apparatus is subject to being altered and/or superseded. Recipients should not rely on this information. Any liabilities are hereby expressly disclaimed.
e. The information contained herein has been provided by the NTA but does not purport to be comprehensive or final. Recipients should not rely on the information. Neither the NTA nor any of its directors, officers, employees, agents, stakeholders or advisers make any representation or warranty as to, or accept any liability or responsibility in relation to, the adequacy, accuracy, reasonableness or completeness of the information provided as part of this document or any matter on which the information is based (including but not limited to loss or damage arising as a result of reliance by recipients on the information or any part of it). Any liabilities are hereby expressly disclaimed.



Rev	Date	Dm	Chk'd	App'd	Description
M01	08/05/2023	RB	EC	RS	ISSUE FOR PHASE 4: PLANNING

 Client		Engineering Designer Programme Title		
Date	Scale	Drawn	Checked	Approved
08/05/2023	1:500 @ A1 1:1000 @ A3	RB	EC	RS
Project Code	Originator Code	QMS Code		
BCIDB	JAC			

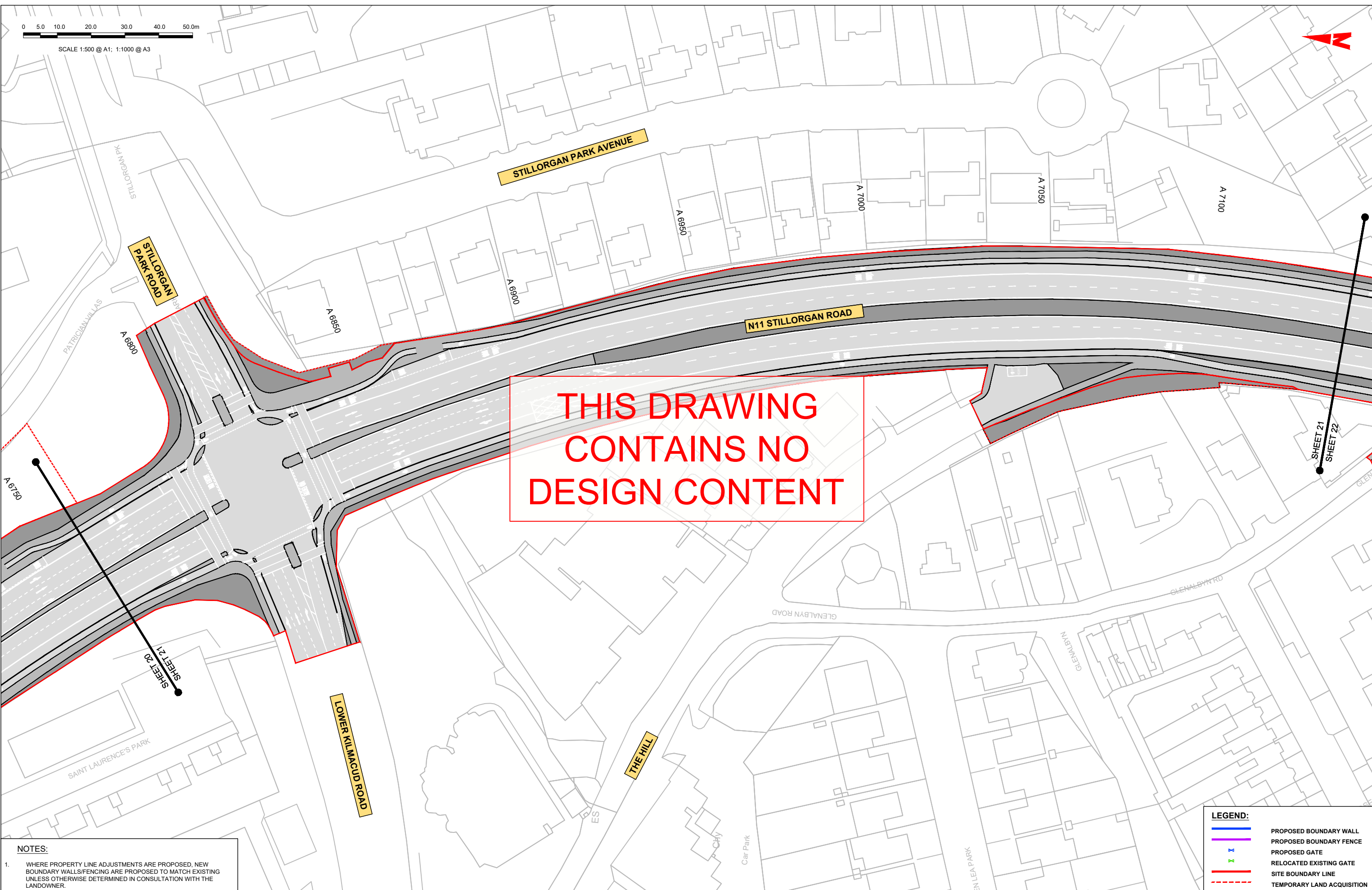
BUSCONNECTS DUBLIN CORE BUS CORRIDORS INFRASTRUCTURE WORKS			
Drawing Title BRAY TO CITY CENTRE CORE BUS CORRIDOR SCHEME FENCING AND BOUNDARY TREATMENT			
Drawing File Name	Sheet Number	Status	Rev
BCIDB-JAC-SPW_BW0013_XX_00-DR-CR-0020	20 of 54	A	M01

DO NOT SCALE USE FIGURED DIMENSIONS ONLY

C:\pwworking\jacobs_uk_highways_asd\legintl_bovard\2023\148245\BCIDB-JAC-SPW_BW-0013_XX_00-DR-CR-0016.dwg



SCALE 1:500 @ A1; 1:1000 @ A3



THIS DRAWING
CONTAINS NO
DESIGN CONTENT

NOTES:

- WHERE PROPERTY LINE ADJUSTMENTS ARE PROPOSED, NEW BOUNDARY WALLS/FENCING ARE PROPOSED TO MATCH EXISTING UNLESS OTHERWISE DETERMINED IN CONSULTATION WITH THE LANDOWNER.

LEGEND:

	PROPOSED BOUNDARY WALL
	PROPOSED BOUNDARY FENCE
	PROPOSED GATE
	RELOCATED EXISTING GATE
	SITE BOUNDARY LINE
	TEMPORARY LAND ACQUISITION

Disclaimer

a. © National Transport Authority (NTA) 2022. This drawing is confidential and the copyright in it is owned by NTA. This drawing must not be either loaned, copied or otherwise reproduced in whole or in part or used for any purpose without the prior permission of NTA.

b. This drawing is to be used for the design element identified in the titleblock. Other information shown is to be considered indicative only. The drawing is to be read in conjunction with all other relevant design drawings.

c. O.S. data used for plans are printed under © Ordnance Survey Ireland Government of Ireland. All rights reserved. Licence Number 2022/OSI_NMA_160 National Transport Authority. All elevations are in metres and relate to OSi Geoid Model (OSGM15) Mean Head. All Co-ordinates are in Irish Transverse Mercator Grid (ITM) as defined by OSi active local GPS station.

d. Information concerning the position of apparatus shown on this drawing is based on drawings supplied by the utility owners and/or the utility works contractor, whilst every care has been taken in the preparation of this drawing, positions should be taken as appropriate and are intended for general guidance only and no representation is made by the NTA as to the accuracy, completeness, sufficiency or otherwise of this drawing and the position of the apparatus. The information contained herein does not purport to be comprehensive or final as the apparatus is subject to being altered and/or superseded. Recipients should not rely on this information. Any liabilities are hereby expressly disclaimed.

e. The information contained herein has been provided by the NTA but does not purport to be comprehensive or final. Recipients should not rely on the information. Neither the NTA nor any of its directors, officers, employees, agents, stakeholders or advisers make any representation or warranty as to, or accept any liability or responsibility in relation to, the adequacy, accuracy, reasonableness or completeness of the information provided as part of this document or any matter on which the information is based (including but not limited to loss or damage arising as a result of reliance by recipients on the information or any part of it). Any liabilities are hereby expressly disclaimed.



Rev	Date	Dm	Chk'd	App'd	Description
M01	08/05/2023	RB	EC	RS	ISSUE FOR PHASE 4: PLANNING

Client: **NTA**
Údarás Náisiúnta Iompair
National Transport Authority

Engineering Designer: **Jacobs**

Date	Scale	Drawn	Checked	Approved
08/05/2023	1:500 @ A1 1:1000 @ A3	RB	EC	RS

Project Code: BCIDB | Originator Code: JAC | QMS Code:

Programme Title BUSCONNECTS DUBLIN CORE BUS CORRIDORS INFRASTRUCTURE WORKS			
Drawing Title BRAY TO CITY CENTRE CORE BUS CORRIDOR SCHEME FENCING AND BOUNDARY TREATMENT			
Drawing File Name BCIDB-JAC-SPW_BW0013_XX_00-DR-CR-0021	Sheet Number 21 of 54	Status A	Rev M01

DO NOT SCALE USE FIGURED DIMENSIONS ONLY

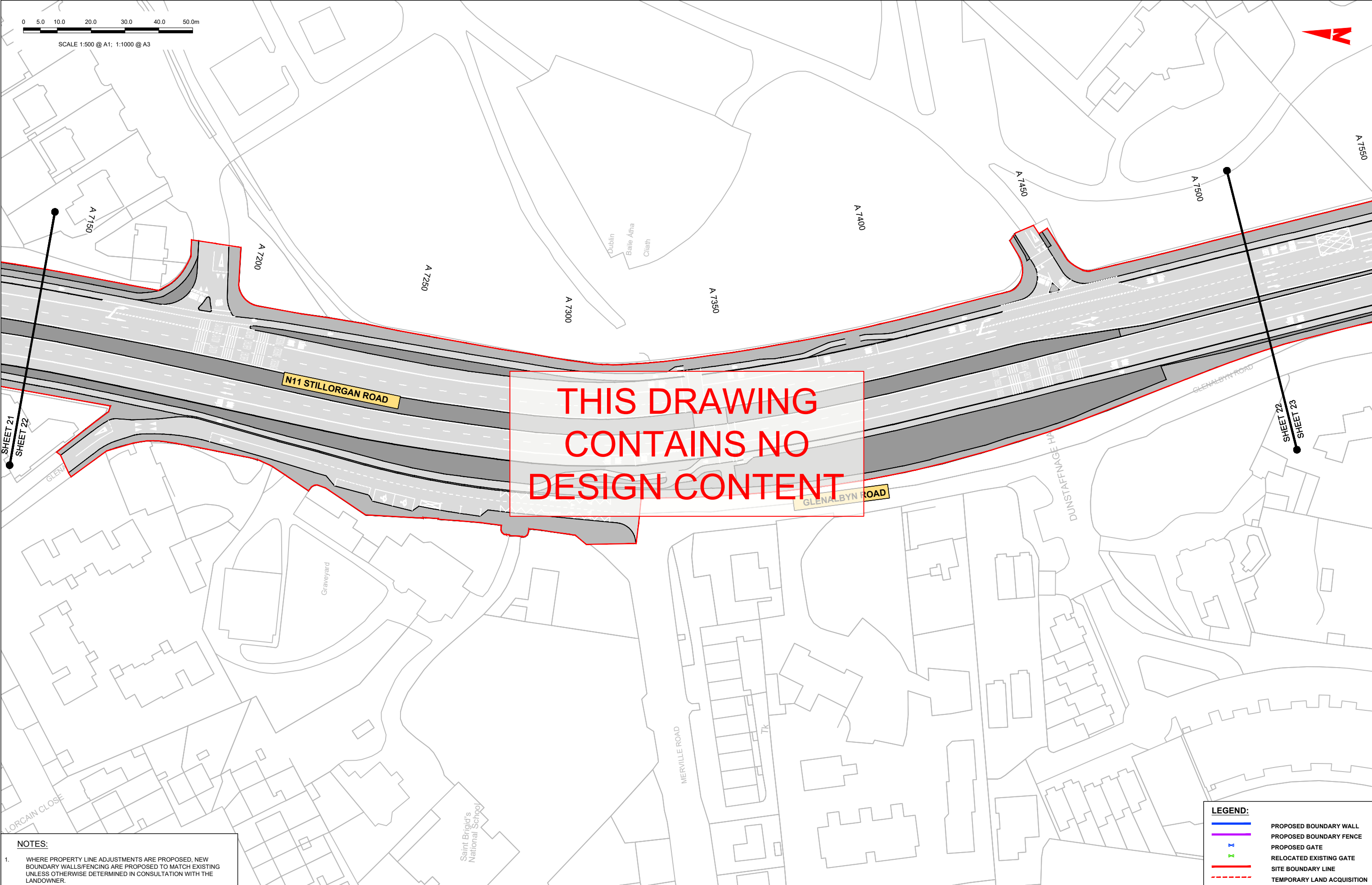
C:\pwworking\jacobs_uk_highways_asd\legintl_bov\2023\148245\BCIDB-JAC-SPW_BW-0013_XX_00-DR-CR-0016.dwg



SCALE 1:500 @ A1; 1:1000 @ A3



THIS DRAWING
CONTAINS NO
DESIGN CONTENT



NOTES:

- WHERE PROPERTY LINE ADJUSTMENTS ARE PROPOSED, NEW BOUNDARY WALLS/FENCING ARE PROPOSED TO MATCH EXISTING UNLESS OTHERWISE DETERMINED IN CONSULTATION WITH THE LANDOWNER.

LEGEND:

- PROPOSED BOUNDARY WALL
- PROPOSED BOUNDARY FENCE
- + PROPOSED GATE
- + RELOCATED EXISTING GATE
- SITE BOUNDARY LINE
- - - TEMPORARY LAND ACQUISITION

Disclaimer

a. © National Transport Authority (NTA) 2022. This drawing is confidential and the copyright in it is owned by NTA. This drawing must not be either loaned, copied or otherwise reproduced in whole or in part or used for any purpose without the prior permission of NTA.


b. This drawing is to be used for the design element identified in the titleblock. Other information shown is to be considered indicative only. The drawing is to be read in conjunction with all other relevant design drawings.

c. O.S. data used for plans are printed under © Ordnance Survey Ireland Government of Ireland. All rights reserved. Licence Number 2022/OSI_NMA_180 National Transport Authority. All elevations are in metres and relate to OSi Geoid Model (OSGM15) Mean Head. All Co-ordinates are in Irish Transverse Mercator Grid (ITM) as defined by OSi active local GPS station.


d. Information concerning the position of apparatus shown on this drawing is based on drawings supplied by the utility owners and/or the utility works contractor, whilst every care has been taken in the preparation of this drawing, positions should be taken as approximate and are intended for general guidance only and no representation is made by the NTA as to the accuracy, completeness, sufficiency or otherwise of this information and the position of the apparatus. The information contained herein does not purport to be comprehensive or final as the apparatus is subject to being altered and/or superseded. Recipients should not rely on this information. Any liabilities are hereby expressly disclaimed.

e. The information contained herein has been provided by the NTA but does not purport to be comprehensive or final. Recipients should not rely on the information. Neither the NTA nor any of its directors, officers, employees, agents, stakeholders or advisers make any representation or warranty as to, or accept any liability or responsibility in relation to, the adequacy, accuracy, reasonableness or completeness of the information provided as part of this document or any matter on which the information is based (including but not limited to loss or damage arising as a result of reliance by recipients on the information or any part of it). Any liabilities are hereby expressly disclaimed.

Rev	Date	Dm	Chk'd	App'd	Description
M01	08/05/2023	RB	EC	RS	ISSUE FOR PHASE 4: PLANNING



NTA
Údarás Náisiúnta Iompair
National Transport Authority



Jacobs

Date	Scale	Drawn	Checked	Approved
08/05/2023	1:500 @ A1 1:1000 @ A3	RB	EC	RS
Project Code	Originator Code	QMS Code		
BCIDB	JAC			

BUSCONNECTS DUBLIN			
CORE BUS CORRIDORS INFRASTRUCTURE WORKS			
Drawing Title			
BRAY TO CITY CENTRE CORE BUS CORRIDOR SCHEME FENCING AND BOUNDARY TREATMENT			
Drawing File Name	Sheet Number	Status	Rev
BCIDB-JAC-SPW_BW0013_XX_00-DR-CR-0022	22 of 54	A	M01

DO NOT SCALE USE FIGURED DIMENSIONS ONLY

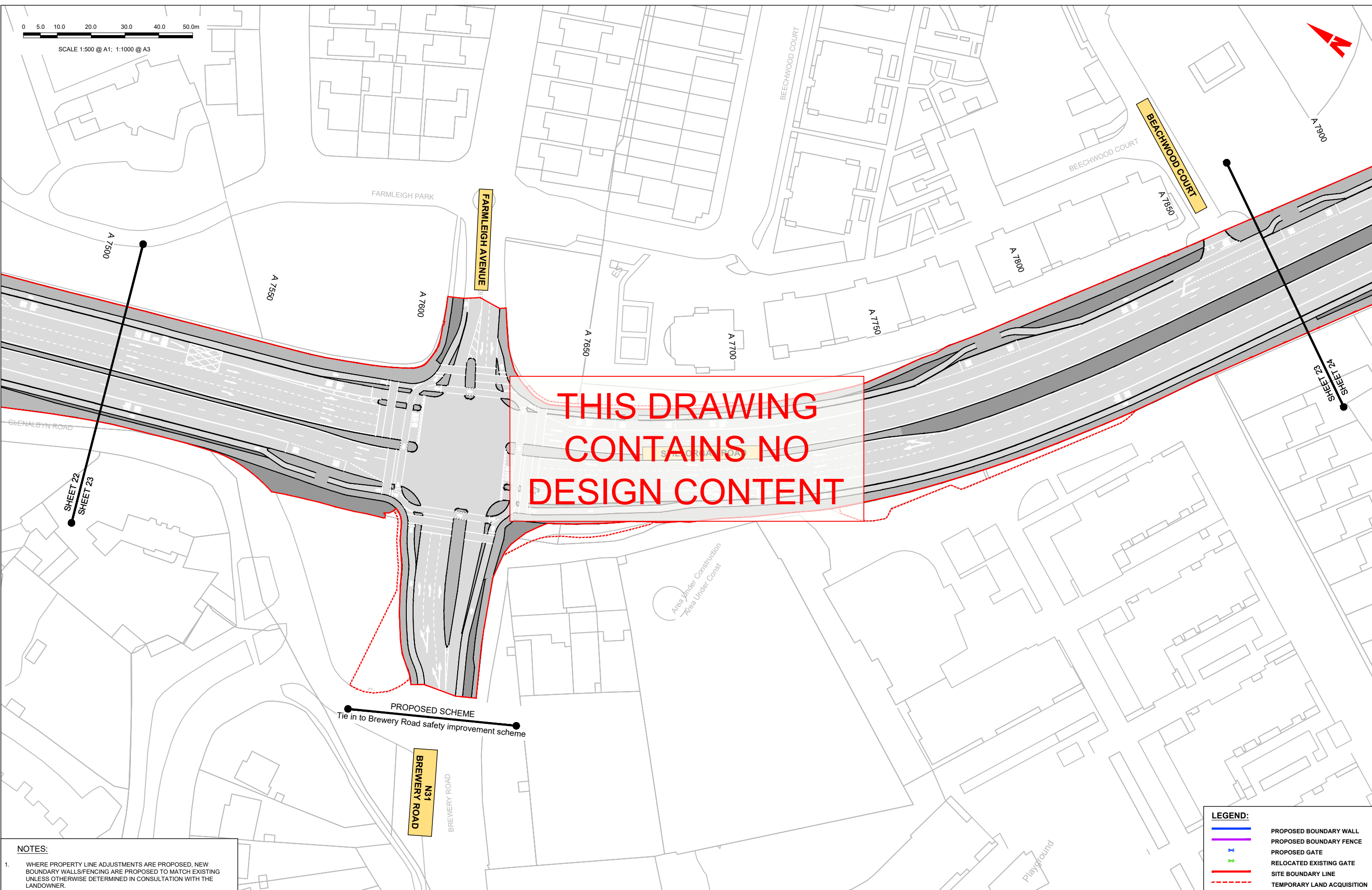
C:\pwworking\jacobs_uk_highways_asd\legintl_bov\2023\0148245\BCIDB-JAC-SPW_BW-0013_XX_00-DR-CR-0016.dwg



SCALE 1:500 @ A1; 1:1000 @ A3



**THIS DRAWING
CONTAINS NO
DESIGN CONTENT**



NOTES:

- WHERE PROPERTY LINE ADJUSTMENTS ARE PROPOSED, NEW BOUNDARY WALLS/FENCING ARE PROPOSED TO MATCH EXISTING UNLESS OTHERWISE DETERMINED IN CONSULTATION WITH THE LANDOWNER.

LEGEND:

	PROPOSED BOUNDARY WALL
	PROPOSED BOUNDARY FENCE
	PROPOSED GATE
	RELOCATED EXISTING GATE
	SITE BOUNDARY LINE
	TEMPORARY LAND ACQUISITION

Disclaimer

a. © National Transport Authority (NTA) 2022. This drawing is confidential and the copyright in it is owned by NTA. This drawing must not be either loaned, copied or otherwise reproduced in whole or in part or used for any purpose without the prior permission of NTA.

b. This drawing is to be used for the design element identified in the titleblock. Other information shown is to be considered indicative only. The drawing is to be read in conjunction with all other relevant design drawings.

c. O.S. data used for plans are printed under © Ordnance Survey Ireland Government of Ireland. All rights reserved. Licence Number 2022/OSI/NMA_160 National Transport Authority. All elevations are in metres and relate to OSi Geoid Model (OSGM15) Mean Head. All Co-ordinates are in Irish Transverse Mercator Grid (ITM) as defined by OSi active local GPS station.

d. Information concerning the position of apparatus shown on this drawing is based on drawings supplied by the utility owners and/or the utility works contractor, whilst every care has been taken in the preparation of this drawing, positions should be taken as appropriate and are intended for general guidance only and no representation is made by the NTA as to the accuracy, completeness, sufficiency or otherwise of this drawing and the position of the apparatus. The information contained herein does not purport to be comprehensive or final as the apparatus is subject to being altered and/or superseded. Recipients should not rely on this information. Any liabilities are hereby expressly disclaimed.

e. The information contained herein has been provided by the NTA but does not purport to be comprehensive or final. Recipients should not rely on the information. Neither the NTA nor any of its directors, officers, employees, agents, stakeholders or advisers make any representation or warranty as to, or accept any liability or responsibility in relation to, the adequacy, accuracy, reasonableness or completeness of the information provided as part of this document or any matter on which the information is based (including but not limited to loss or damage arising as a result of reliance by recipients on the information or any part of it). Any liabilities are hereby expressly disclaimed.

Rev	Date	Dm	Chk'd	App'd	Description
M01	08/05/2023	RB	EC	RS	ISSUE FOR PHASE 4: PLANNING

Client: **NTA**
Údarás Náisiúnta Iompair
National Transport Authority

Engineering Designer: **Jacobs**

Date	Scale	Drawn	Checked	Approved
08/05/2023	1:500 @ A1 1:1000 @ A3	RB	EC	RS
Project Code	Originator Code	OMS Code		
BCIDB	JAC			

Programme Title BUSCONNECTS DUBLIN CORE BUS CORRIDORS INFRASTRUCTURE WORKS			
Drawing Title BRAY TO CITY CENTRE CORE BUS CORRIDOR SCHEME FENCING AND BOUNDARY TREATMENT			
Drawing File Name BCIDB-JAC-SPW_BW0013_XX_00-DR-CR-0023	Sheet Number 23 of 54	Status A	Rev M01

DO NOT SCALE USE FIGURED DIMENSIONS ONLY

C:\pwworking\jacobs_uk_highways_asd\legintl_bov\2023\0148245\BCIDB-JAC-SPW_BW-0013_XX_00-DR-CR-0016.dwg



SCALE 1:500 @ A1; 1:1000 @ A3



**THIS DRAWING
CONTAINS NO
DESIGN CONTENT**

BEACHWOOD COURT

BELMONT GROVE

N11 STILLORGAN ROAD

A 7650

A 7900

A 7950

A 8000

A 8050

A 8100

A 8150

A 8200

A 8250

SHEET 23
SHEET 24

SHEET 24
SHEET 25

NOTES:

1. WHERE PROPERTY LINE ADJUSTMENTS ARE PROPOSED, NEW BOUNDARY WALLS/FENCING ARE PROPOSED TO MATCH EXISTING UNLESS OTHERWISE DETERMINED IN CONSULTATION WITH THE LANDOWNER.

LEGEND:

- PROPOSED BOUNDARY WALL
- PROPOSED BOUNDARY FENCE
- PROPOSED GATE
- RELOCATED EXISTING GATE
- SITE BOUNDARY LINE
- - - TEMPORARY LAND ACQUISITION

Disclaimer

a. © National Transport Authority (NTA) 2022. This drawing is confidential and the copyright in it is owned by NTA. This drawing must not be either loaned, copied or otherwise reproduced in whole or in part or used for any purpose without the prior permission of NTA.

b. This drawing is to be used for the design element identified in the title block. Other information shown is to be considered indicative only. The drawing is to be read in conjunction with all other relevant design drawings.

c. O.S. data used for plans are printed under © Ordnance Survey Ireland Government of Ireland. All rights reserved. Licence Number 2022/OSI_NMA_160 National Transport Authority. All elevations are in metres and relate to OS Geoid Model (OSGM15) Mean Head. All Co-ordinates are in Irish Transverse Mercator Grid (ITM) as defined by OSI active local GPS station.

d. Information concerning the position of apparatus shown on this drawing is based on drawings supplied by the utility owners and/or the utility works contractor, whilst every care has been taken in the preparation of this drawing, positions should be taken as approximate and are intended for general guidance only and no representation is made by the NTA as to the accuracy, completeness, sufficiency or otherwise of this drawing and the position of the apparatus. The information contained herein does not purport to be comprehensive or final as the apparatus is subject to being altered and/or superseded. Recipients should not rely on this information. Any liabilities are hereby expressly disclaimed.

e. The information contained herein has been provided by the NTA but does not purport to be comprehensive or final. Recipients should not rely on the information. Neither the NTA nor any of its directors, officers, employees, agents, stakeholders or advisers make any representation or warranty as to, or accept any liability or responsibility in relation to, the adequacy, accuracy, reasonableness or completeness of the information provided as part of this document or any matter on which the information is based (including but not limited to loss or damage arising as a result of reliance by recipients on the information or any part of it). Any liabilities are hereby expressly disclaimed.



Rev	Date	Dm	Chk'd	App'd	Description
M01	08/05/2023	RB	EC	RS	ISSUE FOR PHASE 4: PLANNING

Client: **NTA** (Údarás Náisiúnta Iompair National Transport Authority)

Engineering Designer: **Jacobs**

Date: 08/05/2023 | Scale: 1:500 @ A1, 1:1000 @ A3

Project Code: BCIDB | Originator Code: JAC

Drawn: RB | Checked: EC | Approved: RS

QMS Code: [Blank]

Programme Title: BUSCONNECTS DUBLIN CORE BUS CORRIDORS INFRASTRUCTURE WORKS			
Drawing Title: BRAY TO CITY CENTRE CORE BUS CORRIDOR SCHEME FENCING AND BOUNDARY TREATMENT			
Drawing File Name: BCIDB-JAC-SPW_BW0013_XX_00-DR-CR-0024	Sheet Number: 24 of 54	Status: A	Rev: M01

DO NOT SCALE USE FIGURED DIMENSIONS ONLY

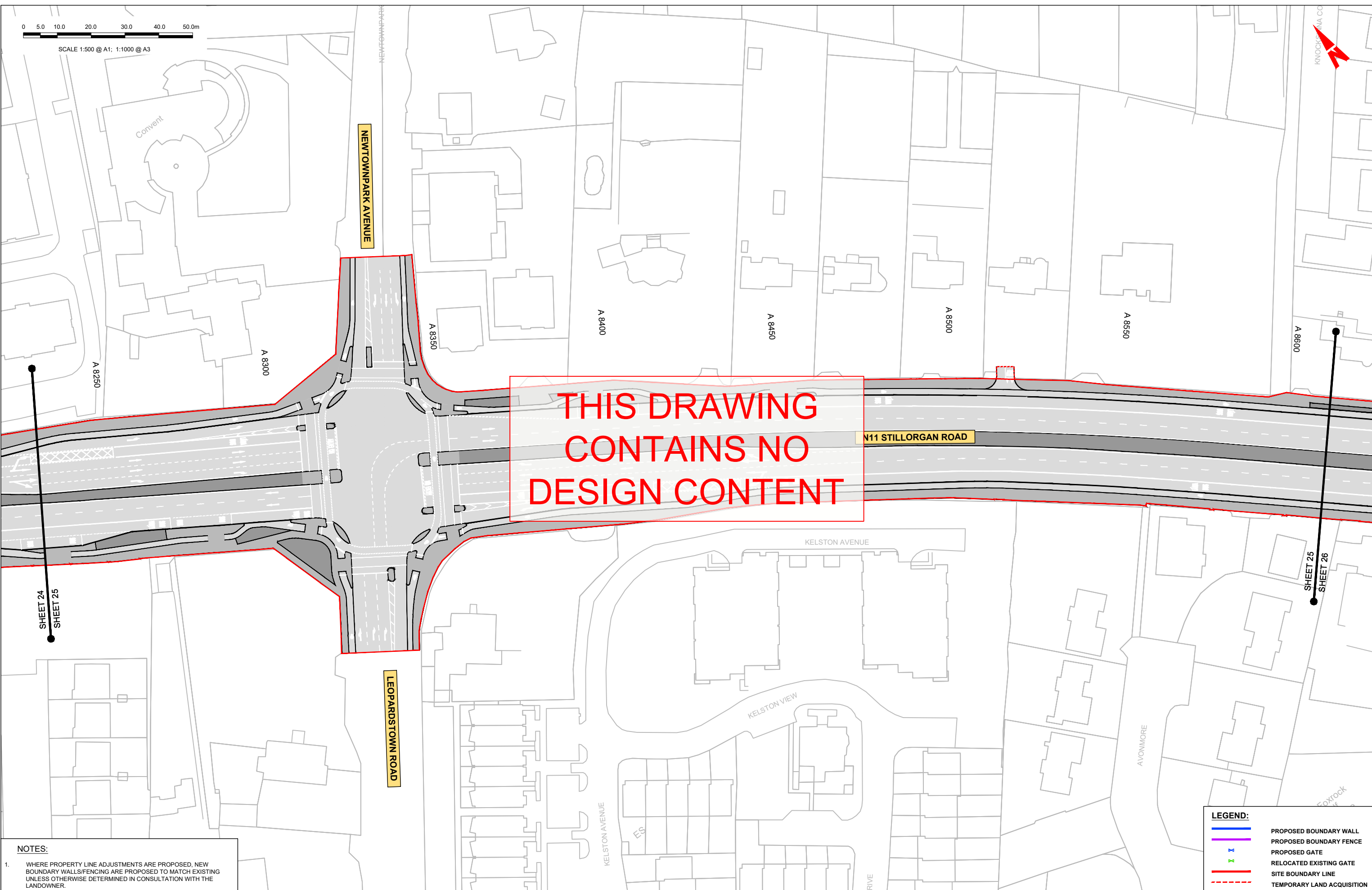
C:\pwworking\jacobs_uk_highways_asd\jgintl_bov\24240148245\BCIDB-JAC-SPW_BW-0013_XX_00-DR-CR-0016.dwg



SCALE 1:500 @ A1; 1:1000 @ A3



**THIS DRAWING
CONTAINS NO
DESIGN CONTENT**



NOTES:

- WHERE PROPERTY LINE ADJUSTMENTS ARE PROPOSED, NEW BOUNDARY WALLS/FENCING ARE PROPOSED TO MATCH EXISTING UNLESS OTHERWISE DETERMINED IN CONSULTATION WITH THE LANDOWNER.

Disclaimer

a. © National Transport Authority (NTA) 2022. This drawing is confidential and the copyright in it is owned by NTA. This drawing must not be either loaned, copied or otherwise reproduced in whole or in part or used for any purpose without the prior permission of NTA.

b. This drawing is to be used for the design element identified in the title block. Other information shown is to be considered indicative only. The drawing is to be read in conjunction with all other relevant design drawings.

c. O.S. data used for plans are printed under © Ordnance Survey Ireland Government of Ireland. All rights reserved. Licence Number 2022/OSI_NMA_180 National Transport Authority. All elevations are in metres and relate to OSi Geoid Model (OSGM15) Mean Head. All Co-ordinates are in Irish Transverse Mercator Grid (ITM) as defined by OSI active local GPS station.

d. Information concerning the position of apparatus shown on this drawing is based on drawings supplied by the utility owners and/or the utility works contractor, whilst every care has been taken in the preparation of this drawing, positions should be taken as appropriate and are intended for general guidance only and no representation is made by the NTA as to the accuracy, completeness, sufficiency or otherwise of this drawing and the position of the apparatus. The information contained herein does not purport to be comprehensive or final as the apparatus is subject to being altered and/or superseded. Recipients should not rely on this information. Any liabilities are hereby expressly disclaimed.

e. The information contained herein has been provided by the NTA but does not purport to be comprehensive or final. Recipients should not rely on the information. Neither the NTA nor any of its directors, officers, employees, agents, stakeholders or advisers make any representation or warranty as to, or accept any liability or responsibility in relation to, the adequacy, accuracy, reasonableness or completeness of the information provided as part of this document or any matter on which the information is based (including but not limited to loss or damage arising as a result of reliance by recipients on the information or any part of it). Any liabilities are hereby expressly disclaimed.



Rev	Date	Dm	Chk'd	App'd	Description
M01	08/05/2023	RB	EC	RS	ISSUE FOR PHASE 4: PLANNING

Client: **NTA**
Údarás Náisiúnta Iompair
National Transport Authority

Engineering Designer: **Jacobs**

Date: 08/05/2023
Scale: 1:500 @ A1, 1:1000 @ A3

Project Code: BCIDB
Originator Code: JAC

Drawn: RB
Checked: EC
Approved: RS

Programme Title: **BUSCONNECTS DUBLIN**
CORE BUS CORRIDORS INFRASTRUCTURE WORKS

Drawing Title: **BRAY TO CITY CENTRE CORE BUS CORRIDOR SCHEME**
FENCING AND BOUNDARY TREATMENT

Drawing File Name: BCIDB-JAC-SPW_BW0013_XX_00-DR-CR-0025
Sheet Number: 25 of 54
Status: A
Rev: M01

DO NOT SCALE USE FIGURED DIMENSIONS ONLY

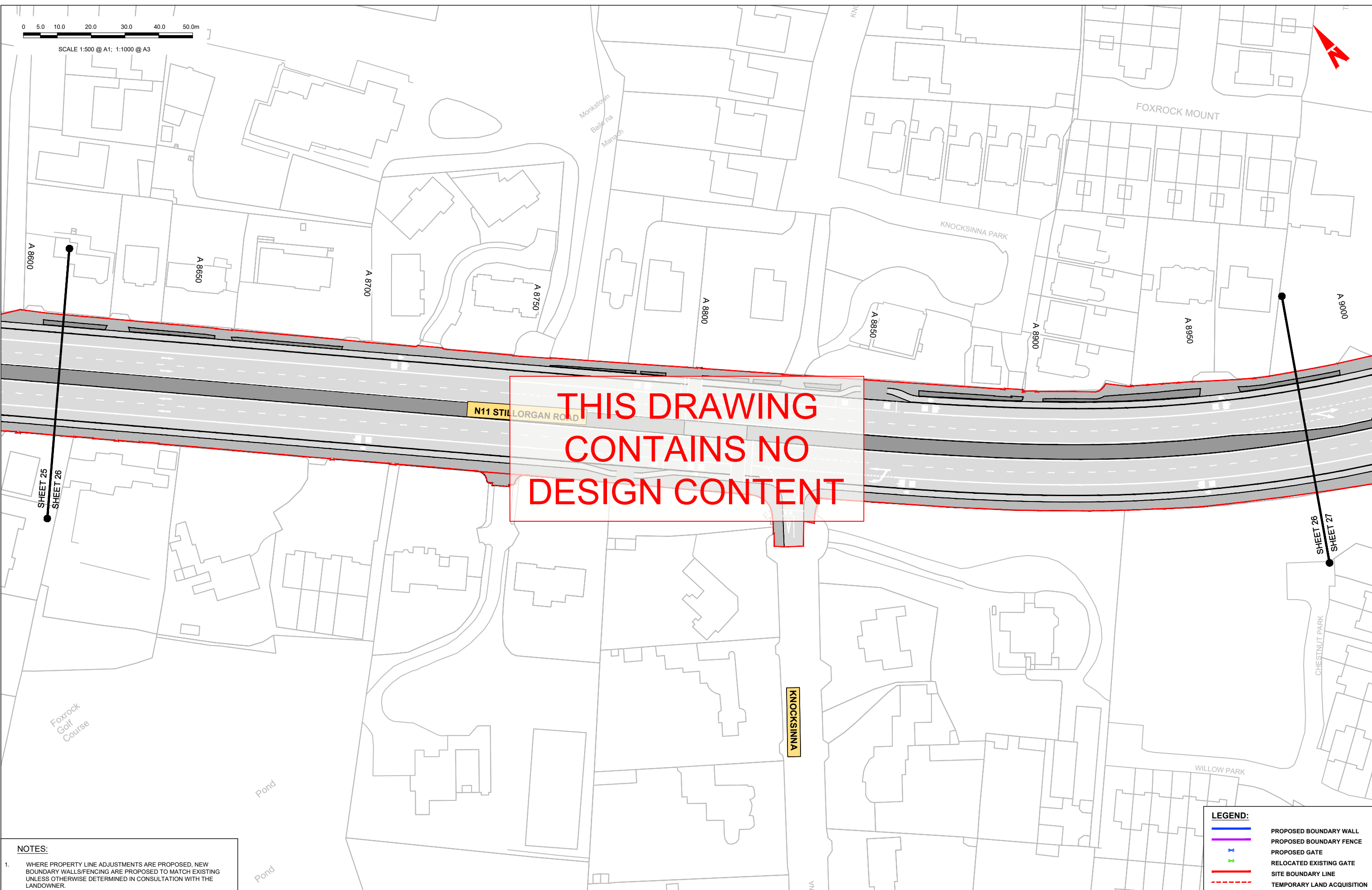
C:\pwworking\jacobs_uk_highways_asd\jgintl_bov\2023\0148245\BCIDB-JAC-SPW_BW-0013_XX_00-DR-CR-0016.dwg



SCALE 1:500 @ A1; 1:1000 @ A3



**THIS DRAWING
CONTAINS NO
DESIGN CONTENT**



NOTES:

- WHERE PROPERTY LINE ADJUSTMENTS ARE PROPOSED, NEW BOUNDARY WALLS/FENCING ARE PROPOSED TO MATCH EXISTING UNLESS OTHERWISE DETERMINED IN CONSULTATION WITH THE LANDOWNER.

LEGEND:

- PROPOSED BOUNDARY WALL
- PROPOSED BOUNDARY FENCE
- ⊥ PROPOSED GATE
- ⊥ RELOCATED EXISTING GATE
- SITE BOUNDARY LINE
- - - TEMPORARY LAND ACQUISITION

NOTES:

- © National Transport Authority (NTA) 2022. This drawing is confidential and the copyright in it is owned by NTA. This drawing must not be either loaned, copied or otherwise reproduced in whole or in part or used for any purpose without the prior permission of NTA.
- This drawing is to be used for the design element identified in the titleblock. Other information shown is to be considered indicative only. The drawing is to be read in conjunction with all other relevant design drawings.
- O.S. data used for plans are printed under © Ordnance Survey Ireland Government of Ireland. All rights reserved. Licence Number 2022/OSI/NMA_160 National Transport Authority. All elevations are in metres and relate to OSI Geoid Model (OSGM15) Mean Head. All Co-ordinates are in Irish Transverse Mercator Grid (ITM) as defined by OSI active local GPS station.
- Information concerning the position of apparatus shown on this drawing is based on drawings supplied by the utility owners and/or the utility works contractor, whilst every care has been taken in the preparation of this drawing, positions should be taken as appropriate and are intended for general guidance only and no representation is made by the NTA as to the accuracy, completeness, sufficiency or otherwise of this information. The information contained herein does not purport to be comprehensive or final as the apparatus is subject to being altered and/or superseded. Recipients should not rely on this information. Any liabilities are hereby expressly disclaimed.
- The information contained herein has been provided by the NTA but does not purport to be comprehensive or final. Recipients should not rely on the information. Neither the NTA nor any of its directors, officers, employees, agents, stakeholders or advisers make any representation or warranty as to, or accept any liability or responsibility in relation to, the adequacy, accuracy, reasonableness or completeness of the information provided as part of this document or any matter on which the information is based (including but not limited to loss or damage arising as a result of reliance by recipients on the information or any part of it). Any liabilities are hereby expressly disclaimed.

Rev	Date	Dm	Chk'd	App'd	Description
M01	08/05/2023	RB	EC	RS	ISSUE FOR PHASE 4: PLANNING

Client: **NTA**
Údarás Náisiúnta Iompair
National Transport Authority

Engineering Designer: **Jacobs**

Date	Scale	Drawn	Checked	Approved
08/05/2023	1:500 @ A1 1:1000 @ A3	RB	EC	RS

Project Code: BCIDB | Originator Code: JAC | QMS Code:

Programme Title BUSCONNECTS DUBLIN CORE BUS CORRIDORS INFRASTRUCTURE WORKS			
Drawing Title BRAY TO CITY CENTRE CORE BUS CORRIDOR SCHEME FENCING AND BOUNDARY TREATMENT			
Drawing File Name BCIDB-JAC-SPW_BW0013_XX_00-DR-CR-0026	Sheet Number 26 of 54	Status A	Rev M01

DO NOT SCALE USE FIGURED DIMENSIONS ONLY

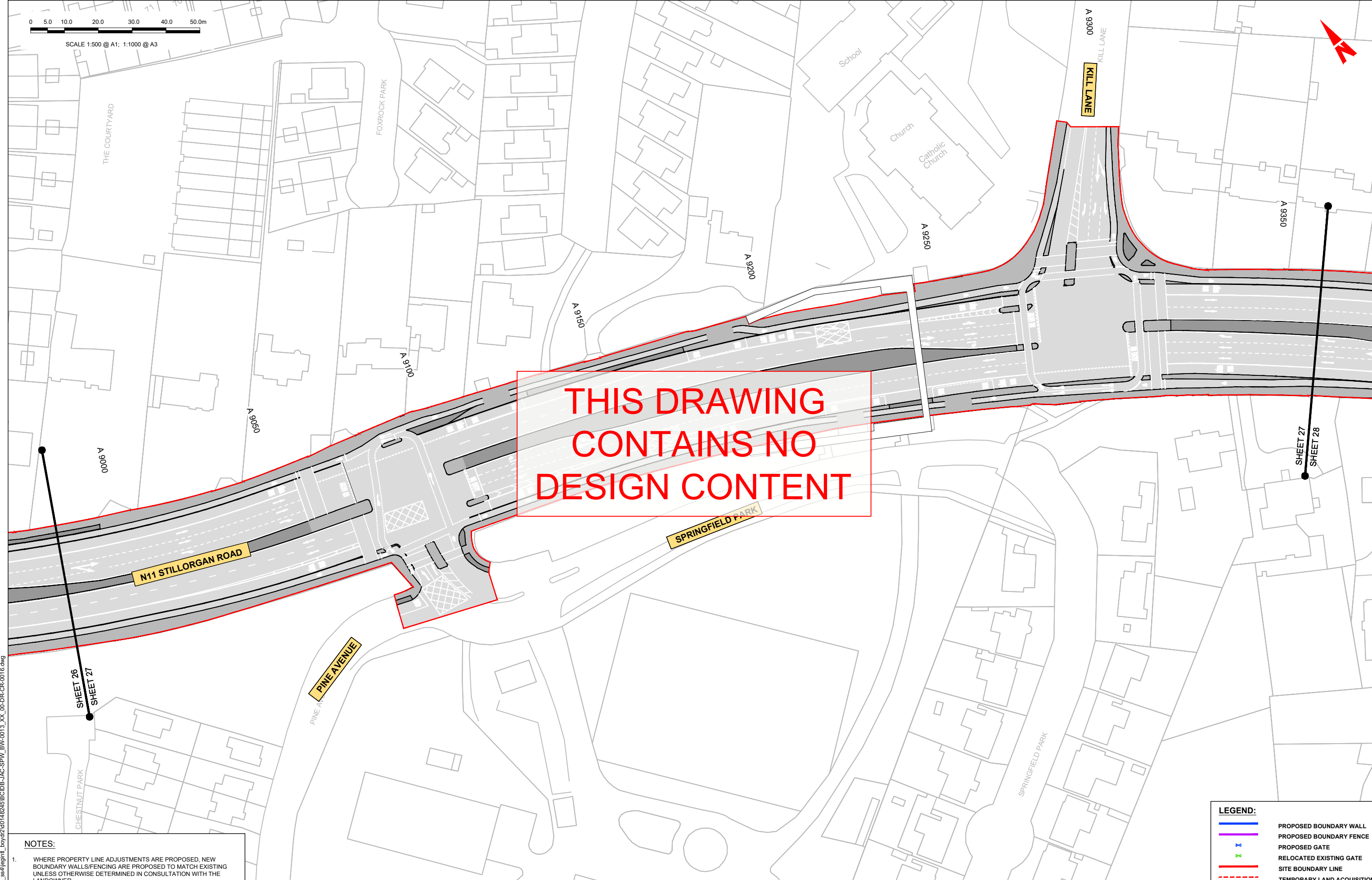
C:\pwworking\jacobs_uk_highways_asd\legintl_bovard\2d\0148245\BCIDB-JAC-SPW_BW-0013_XX_00-DR-CR-0016.dwg



SCALE 1:500 @ A1; 1:1000 @ A3



**THIS DRAWING
CONTAINS NO
DESIGN CONTENT**



NOTES:

- WHERE PROPERTY LINE ADJUSTMENTS ARE PROPOSED, NEW BOUNDARY WALLS/FENCING ARE PROPOSED TO MATCH EXISTING UNLESS OTHERWISE DETERMINED IN CONSULTATION WITH THE LANDOWNER.

LEGEND:

	PROPOSED BOUNDARY WALL
	PROPOSED BOUNDARY FENCE
	PROPOSED GATE
	RELOCATED EXISTING GATE
	SITE BOUNDARY LINE
	TEMPORARY LAND ACQUISITION

Disclaimers

a. © National Transport Authority (NTA) 2022. This drawing is confidential and the copyright in it is owned by NTA. This drawing must not be either loaned, copied or otherwise reproduced in whole or in part or used for any purpose without the prior permission of NTA.

b. This drawing is to be used for the design element identified in the title block. Other information shown is to be considered indicative only. The drawing is to be read in conjunction with all other relevant design drawings.

c. O.S. data used for plans are printed under © Ordnance Survey Ireland Government of Ireland. All rights reserved. Licence Number 2022/OSI/NMA_180 National Transport Authority. All elevations are in metres and relate to OSG (Geoid Model) (OSGM15) Mean Head. All Co-ordinates are in Irish Transverse Mercator Grid (ITM) as defined by OSI active local GPS station.

d. Information concerning the position of apparatus shown on this drawing is based on drawings supplied by the utility owners and/or the utility works contractor, whilst every care has been taken in the preparation of this drawing, positions should be taken as approximate and are intended for general guidance only and no representation is made by the NTA as to the accuracy, completeness, sufficiency or otherwise of this information. The information contained herein does not purport to be comprehensive or final as the apparatus is subject to being altered and/or superseded. Recipients should not rely on this information. Any liabilities are hereby expressly disclaimed.

e. The information contained herein has been provided by the NTA but does not purport to be comprehensive or final. Recipients should not rely on the information. Neither the NTA nor any of its directors, officers, employees, agents, stakeholders or advisers make any representation or warranty as to, or accept any liability or responsibility in relation to, the adequacy, accuracy, reasonableness or completeness of the information provided as part of this document or any matter on which the information is based (including but not limited to loss or damage arising as a result of reliance by recipients on the information or any part of it). Any liabilities are hereby expressly disclaimed.

Rev	Date	Dm	Chk'd	App'd	Description
M01	08/05/2023	RB	EC	RS	ISSUE FOR PHASE 4: PLANNING

Client: **NTA**
Údarás Náisiúnta Iompair
National Transport Authority

Engineering Designer: **Jacobs**

Date	Scale	Drawn	Checked	Approved
08/05/2023	1:500 @ A1 1:1000 @ A3	RB	EC	RS

Project Code: BCIDB | Originator Code: JAC | QMS Code:

Programme Title BUSCONNECTS DUBLIN CORE BUS CORRIDORS INFRASTRUCTURE WORKS			
Drawing Title BRAY TO CITY CENTRE CORE BUS CORRIDOR SCHEME FENCING AND BOUNDARY TREATMENT			
Drawing File Name BCIDB-JAC-SPW_BW0013_XX_00-DR-CR-0027	Sheet Number 27 of 54	Status A	Rev M01

DO NOT SCALE USE FIGURED DIMENSIONS ONLY

C:\pwworking\jacobs_uk_highways_asd\legintl_bovard\2d\148245\BCIDB-JAC-SPW_BW-0013_XX_00-DR-CR-0016.dwg



SCALE 1:500 @ A1; 1:1000 @ A3



THIS DRAWING
CONTAINS NO
DESIGN CONTENT

N11 STILLORGAN ROAD

N11 STILLORGAN ROAD

WESTMINSTER ROAD

WESTMINSTER GROVE

CAIRN HILL

CAIRN HILL

CAIRN HILL

NOTES:

- WHERE PROPERTY LINE ADJUSTMENTS ARE PROPOSED, NEW BOUNDARY WALLS/FENCING ARE PROPOSED TO MATCH EXISTING UNLESS OTHERWISE DETERMINED IN CONSULTATION WITH THE LANDOWNER.

LEGEND:

	PROPOSED BOUNDARY WALL
	PROPOSED BOUNDARY FENCE
	PROPOSED GATE
	RELOCATED EXISTING GATE
	SITE BOUNDARY LINE
	TEMPORARY LAND ACQUISITION

Disclaimer

a. © National Transport Authority (NTA) 2022. This drawing is confidential and the copyright in it is owned by NTA. This drawing must not be either loaned, copied or otherwise reproduced in whole or in part or used for any purpose without the prior permission of NTA.

b. This drawing is to be used for the design element identified in the titleblock. Other information shown is to be considered indicative only. The drawing is to be read in conjunction with all other relevant design drawings.

c. O.S. data used for plans are printed under © Ordnance Survey Ireland Government of Ireland. All rights reserved. Licence Number 2022/OSI_NMA_180 National Transport Authority. All elevations are in metres and relate to OSi Geoid Model (OSGM15) Mean Head. All Co-ordinates are in Irish Transverse Mercator Grid (ITM) as defined by OSi active local GPS station.

d. Information concerning the position of apparatus shown on this drawing is based on drawings supplied by the utility owners and/or the utility works contractor, whilst every care has been taken in the preparation of this drawing, positions should be taken as appropriate and are intended for general guidance only and no representation is made by the NTA as to the accuracy, completeness, sufficiency or otherwise of this drawing and the position of the apparatus. The information contained herein does not purport to be comprehensive or final as the apparatus is subject to being altered and/or superseded. Recipients should not rely on this information. Any liabilities are hereby expressly disclaimed.

e. The information contained herein has been provided by the NTA but does not purport to be comprehensive or final. Recipients should not rely on the information. Neither the NTA nor any of its directors, officers, employees, agents, stakeholders or advisers make any representation or warranty as to, or accept any liability or responsibility in relation to, the adequacy, accuracy, reasonableness or completeness of the information provided as part of this document or any matter on which the information is based (including but not limited to loss or damage arising as a result of reliance by recipients on the information or any part of it). Any liabilities are hereby expressly disclaimed.



Rev	Date	Dm	Chk'd	App'd	Description
M01	08/05/2023	RB	EC	RS	ISSUE FOR PHASE 4: PLANNING

Client: **NTA**
Údarás Náisiúnta Iompair
National Transport Authority

Engineering Designer: **Jacobs**

Date: 08/05/2023 Scale: 1:500 @ A1
1:1000 @ A3

Project Code: BCIDB Originator Code: JAC

QMS Code

Drawn: RB Checked: EC Approved: RS

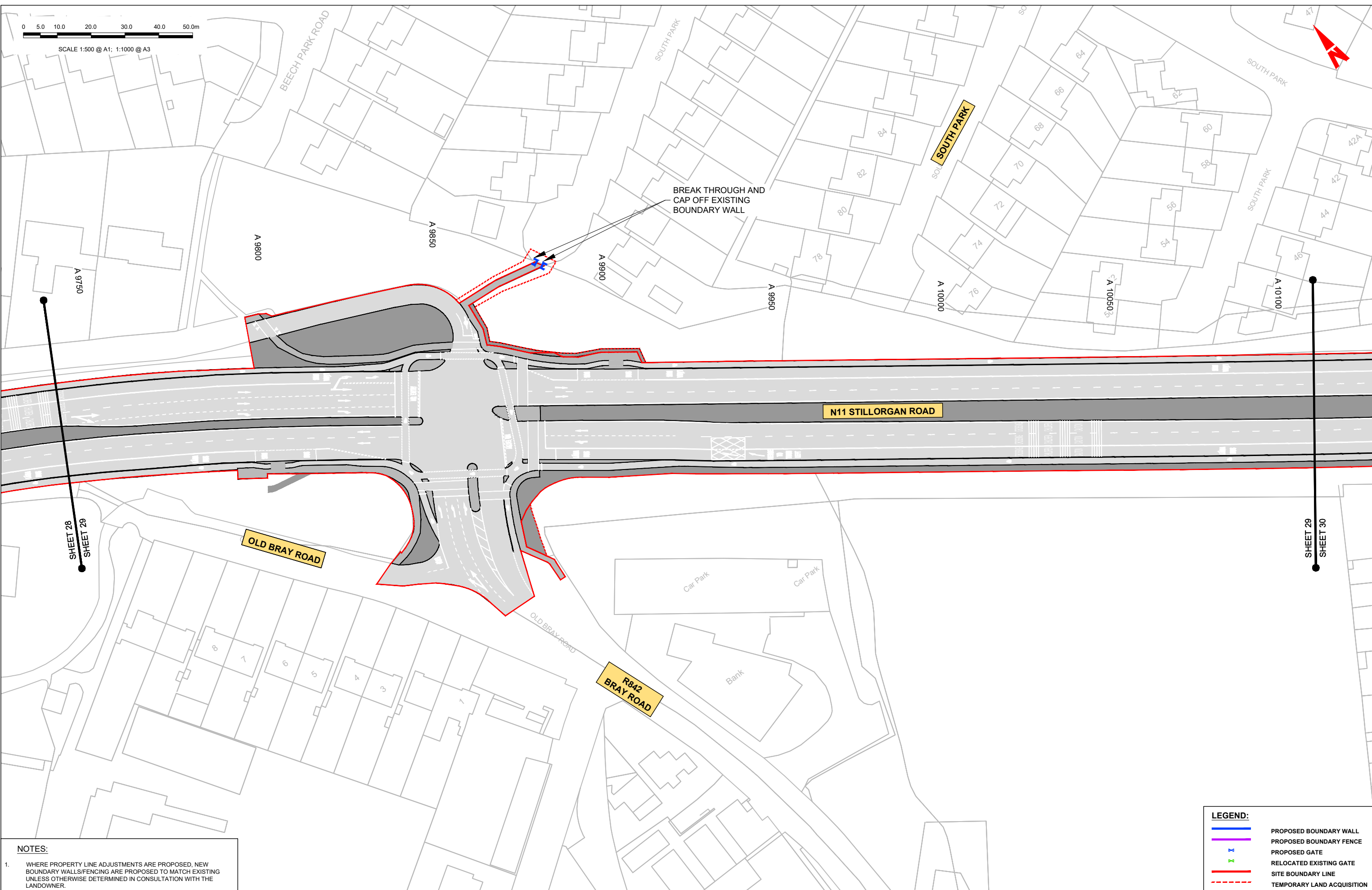
Programme Title BUSCONNECTS DUBLIN CORE BUS CORRIDORS INFRASTRUCTURE WORKS			
Drawing Title BRAY TO CITY CENTRE CORE BUS CORRIDOR SCHEME FENCING AND BOUNDARY TREATMENT			
Drawing File Name BCIDB-JAC-SPW_BW0013_XX_00-DR-CR-0028	Sheet Number 28 of 54	Status A	Rev M01

DO NOT SCALE USE FIGURED DIMENSIONS ONLY

C:\pwworking\jacobs_uk_highways_asd\legintl_bov\2023\0148245\BCIDB-JAC-SPW_BW-0013_XX_00-DR-CR-0016.dwg



SCALE 1:500 @ A1; 1:1000 @ A3



NOTES:

- WHERE PROPERTY LINE ADJUSTMENTS ARE PROPOSED, NEW BOUNDARY WALLS/FENCING ARE PROPOSED TO MATCH EXISTING UNLESS OTHERWISE DETERMINED IN CONSULTATION WITH THE LANDOWNER.

LEGEND:

- PROPOSED BOUNDARY WALL
- PROPOSED BOUNDARY FENCE
- + PROPOSED GATE
- + RELOCATED EXISTING GATE
- SITE BOUNDARY LINE
- - - TEMPORARY LAND ACQUISITION

Disclaimer

a. © National Transport Authority (NTA) 2022. This drawing is confidential and the copyright in it is owned by NTA. This drawing must not be either loaned, copied or otherwise reproduced in whole or in part for any purpose without the prior permission of NTA.

b. This drawing is to be used for the design element identified in the title block. Other information shown is to be considered indicative only. The drawing is to be read in conjunction with all other relevant design drawings.

c. O.S. data used for plans are printed under © Ordnance Survey Ireland Government of Ireland. All rights reserved. Licence Number 2022/OSI_NMA_180 National Transport Authority. All elevations are in metres and relate to OS (Geoid Model) (OSGM15) Mean Head. All Co-ordinates are in Irish Transverse Mercator Grid (ITM) as defined by OSI active local GPS station.

d. Information concerning the position of apparatus shown on this drawing is based on drawings supplied by the utility owners and/or the utility works contractor, whilst every care has been taken in the preparation of this drawing, positions should be taken as approximate and are intended for general guidance only and no representation is made by the NTA as to the accuracy, completeness, sufficiency or otherwise of this drawing and the position of the apparatus. The information contained herein does not purport to be comprehensive or final as the apparatus is subject to being altered and/or superseded. Recipients should not rely on this information. Any liabilities are hereby expressly disclaimed.

e. The information contained herein has been provided by the NTA but does not purport to be comprehensive or final. Recipients should not rely on the information. Neither the NTA nor any of its directors, officers, employees, agents, stakeholders or advisers make any representation or warranty as to, or accept any liability or responsibility in relation to, the adequacy, accuracy, reasonableness or completeness of the information provided as part of this document or any matter on which the information is based (including but not limited to loss or damage arising as a result of reliance by recipients on the information or any part of it). Any liabilities are hereby expressly disclaimed.



Rev	Date	Dm	Chk'd	App'd	Description
M01	08/05/2023	RB	EC	RS	ISSUE FOR PHASE 4: PLANNING

Client: **NTA** (Údarás Náisiúnta Iompair National Transport Authority)

Engineering Designer: **Jacobs**

Date: 08/05/2023 | Scale: 1:500 @ A1, 1:1000 @ A3

Project Code: BCIDB | Originator Code: JAC

Drawn: RB | Checked: EC | Approved: RS

QMS Code: _____

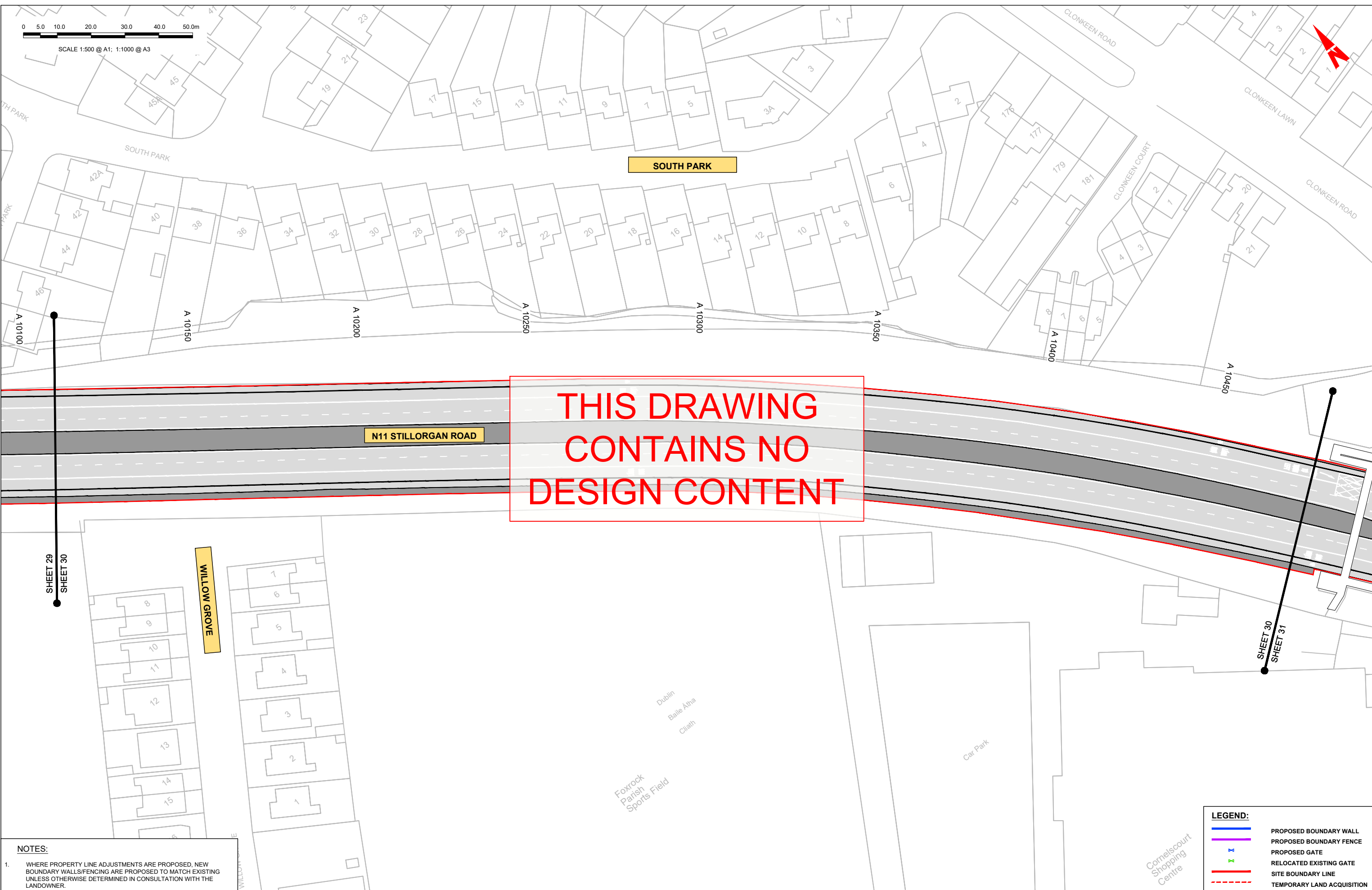
Programme Title: BUSCONNECTS DUBLIN CORE BUS CORRIDORS INFRASTRUCTURE WORKS			
Drawing Title: BRAY TO CITY CENTRE CORE BUS CORRIDOR SCHEME FENCING AND BOUNDARY TREATMENT			
Drawing File Name: BCIDB-JAC-SPW_BW0013_XX_00-DR-CR-0029	Sheet Number: 29 of 54	Status: A	Rev: M01

DO NOT SCALE USE FIGURED DIMENSIONS ONLY

C:\pwworking\jacobs_uk_highways_ssd\jgintl_bovard\2d\0148245\BCIDB-JAC-SPW_BW-0013_XX_00-DR-CR-0016.dwg



SCALE 1:500 @ A1; 1:1000 @ A3



THIS DRAWING
CONTAINS NO
DESIGN CONTENT

NOTES:

- WHERE PROPERTY LINE ADJUSTMENTS ARE PROPOSED, NEW BOUNDARY WALLS/FENCING ARE PROPOSED TO MATCH EXISTING UNLESS OTHERWISE DETERMINED IN CONSULTATION WITH THE LANDOWNER.

LEGEND:

	PROPOSED BOUNDARY WALL
	PROPOSED BOUNDARY FENCE
	PROPOSED GATE
	RELOCATED EXISTING GATE
	SITE BOUNDARY LINE
	TEMPORARY LAND ACQUISITION

NOTES:

- © National Transport Authority (NTA) 2022. This drawing is confidential and the copyright in it is owned by NTA. This drawing must not be either loaned, copied or otherwise reproduced in whole or in part or used for any purpose without the prior permission of NTA.
- This drawing is to be used for the design element identified in the title block. Other information shown is to be considered indicative only. The drawing is to be read in conjunction with all other relevant design drawings.
- O.S. data used for plans are printed under © Ordnance Survey Ireland Government of Ireland. All rights reserved. Licence Number 2022/OSI-NMA_180 National Transport Authority. All elevations are in metres and relate to OS Geoid Model (OSGM15) Mean Head. All Co-ordinates are in Irish Transverse Mercator Grid (ITM) as defined by OSI active local GPS station.
- Information concerning the position of apparatus shown on this drawing is based on drawings supplied by the utility owners and/or the utility works contractor, whilst every care has been taken in the preparation of this drawing, positions should be taken as approximate and are intended for general guidance only and no representation is made by the NTA as to the accuracy, completeness, sufficiency or otherwise of this information. The information contained herein does not purport to be comprehensive or final as the apparatus is subject to being altered and/or superseded. Recipients should not rely on this information. Any liabilities are hereby expressly disclaimed.
- The information contained herein has been provided by the NTA but does not purport to be comprehensive or final. Recipients should not rely on the information. Neither the NTA nor any of its directors, officers, employees, agents, stakeholders or advisers make any representation or warranty as to, or accept any liability or responsibility in relation to, the adequacy, accuracy, reasonableness or completeness of the information provided as part of this document or any matter on which the information is based (including but not limited to loss or damage arising as a result of reliance by recipients on the information or any part of it). Any liabilities are hereby expressly disclaimed.



Rev	Date	Dm	Chk'd	App'd	Description
M01	08/05/2023	RB	EC	RS	ISSUE FOR PHASE 4: PLANNING

Client: **NTA** (Údarás Náisiúnta Iompair National Transport Authority)

Engineering Designer: **Jacobs**

Date	Scale	Drawn	Checked	Approved
08/05/2023	1:500 @ A1 1:1000 @ A3	RB	EC	RS

Project Code: BCIDB | Originator Code: JAC | QMS Code:

Programme Title: BUSCONNECTS DUBLIN			
CORE BUS CORRIDORS INFRASTRUCTURE WORKS			
Drawing Title: BRAY TO CITY CENTRE CORE BUS CORRIDOR SCHEME FENCING AND BOUNDARY TREATMENT			
Drawing File Name	Sheet Number	Status	Rev
BCIDB-JAC-SPW_BW0013_XX_00-DR-CR-0030	30 of 54	A	M01

DO NOT SCALE USE FIGURED DIMENSIONS ONLY

C:\pwworking\jacobs_uk_highways_asd\legintl_bovard\2d\0148245\BCIDB-JAC-SPW_BW-0013_XX_00-DR-CR-0016.dwg



SCALE 1:500 @ A1; 1:1000 @ A3



**THIS DRAWING
CONTAINS NO
DESIGN CONTENT**

**CORNELSCOURT
SHOPPING CENTRE**

N11 BRAY ROAD

Area Under Construction

Area Under Construction

LEGEND:

	PROPOSED BOUNDARY WALL
	PROPOSED BOUNDARY FENCE
	PROPOSED GATE
	RELOCATED EXISTING GATE
	SITE BOUNDARY LINE
	TEMPORARY LAND ACQUISITION

NOTES:

- WHERE PROPERTY LINE ADJUSTMENTS ARE PROPOSED, NEW BOUNDARY WALLS/FENCING ARE PROPOSED TO MATCH EXISTING UNLESS OTHERWISE DETERMINED IN CONSULTATION WITH THE LANDOWNER.

Disclaimer
a. © National Transport Authority (NTA) 2022. This drawing is confidential and the copyright in it is owned by NTA. This drawing must not be either loaned, copied or otherwise reproduced in whole or in part or used for any purpose without the prior permission of NTA.
b. This drawing is to be used for the design element identified in the titleblock. Other information shown is to be considered indicative only. The drawing is to be read in conjunction with all other relevant design drawings.
c. O.S. data used for plans are printed under © Ordnance Survey Ireland Government of Ireland. All rights reserved. Licence Number 2022/OSI/NMA_180 National Transport Authority. All elevations are in metres and relate to OS Geoid Model (OSGM15) Mean Head. All Co-ordinates are in Irish Transverse Mercator Grid (ITM) as defined by OSI active local GPS station.
d. Information concerning the position of apparatus shown on this drawing is based on drawings supplied by the utility owners and/or the utility works contractor, whilst every care has been taken in the preparation of this drawing, positions should be taken as approximate and are intended for general guidance only and no representation is made by the NTA as to the accuracy, completeness, sufficiency or otherwise of this drawing and the position of the apparatus. The information contained herein does not purport to be comprehensive or final as the apparatus is subject to being altered and/or superseded. Recipients should not rely on this information. Any liabilities are hereby expressly disclaimed.
e. The information contained herein has been provided by the NTA but does not purport to be comprehensive or final. Recipients should not rely on the information. Neither the NTA nor any of its directors, officers, employees, agents, stakeholders or advisers make any representation or warranty as to, or accept any liability or responsibility in relation to, the adequacy, accuracy, reasonableness or completeness of the information provided as part of this document or any matter on which the information is based (including but not limited to loss or damage arising as a result of reliance by recipients on the information or any part of it). Any liabilities are hereby expressly disclaimed.



Rev	Date	Dm	Chk'd	App'd	Description
M01	08/05/2023	RB	EC	RS	ISSUE FOR PHASE 4: PLANNING

Client: **NTA**
Údarás Náisiúnta Iompair
National Transport Authority

Engineering Designer: **Jacobs**

Date: 08/05/2023
Scale: 1:500 @ A1
1:1000 @ A3

Project Code: BCIDB
Originator Code: JAC

Drawn: RB
Checked: EB
Approved: RS

Programme Title BUSCONNECTS DUBLIN CORE BUS CORRIDORS INFRASTRUCTURE WORKS			
Drawing Title BRAY TO CITY CENTRE CORE BUS CORRIDOR SCHEME FENCING AND BOUNDARY TREATMENT			
Drawing File Name BCIDB-JAC-SPW_BW0013_XX_00-DR-CR-0031	Sheet Number 31 of 54	Status A	Rev M01

DO NOT SCALE USE FIGURED DIMENSIONS ONLY

C:\pwworking\jacobs_uk_highways_asd\legintl_bovard\2023\148245\BCIDB-JAC-SPW_BW-0013_XX_00-DR-CR-0031.dwg



SCALE 1:500 @ A1; 1:1000 @ A3



**THIS DRAWING
CONTAINS NO
DESIGN CONTENT**

NOTES:

- WHERE PROPERTY LINE ADJUSTMENTS ARE PROPOSED, NEW BOUNDARY WALLS/FENCING ARE PROPOSED TO MATCH EXISTING UNLESS OTHERWISE DETERMINED IN CONSULTATION WITH THE LANDOWNER.

LEGEND:

- PROPOSED BOUNDARY WALL
- PROPOSED BOUNDARY FENCE
- PROPOSED GATE
- RELOCATED EXISTING GATE
- SITE BOUNDARY LINE
- - - TEMPORARY LAND ACQUISITION

Disclaimer

a. © National Transport Authority (NTA) 2022. This drawing is confidential and the copyright in it is owned by NTA. This drawing must not be either loaned, copied or otherwise reproduced in whole or in part or used for any purpose without the prior permission of NTA.

b. This drawing is to be used for the design element identified in the title block. Other information shown is to be considered indicative only. The drawing is to be read in conjunction with all other relevant design drawings.

c. O.S. data used for plans are printed under © Ordnance Survey Ireland Government of Ireland. All rights reserved. Licence Number 2022/OSI/NMA_180 National Transport Authority. All elevations are in metres and relate to OSi Geoid Model (OSGM15) Mean Head. All Co-ordinates are in Irish Transverse Mercator Grid (ITM) as defined by OSI active local GPS station.

d. Information concerning the position of apparatus shown on this drawing is based on drawings supplied by the utility owners and/or the utility works contractor, whilst every care has been taken in the preparation of this drawing, positions should be taken as approximate and are intended for general guidance only and no representation is made by the NTA as to the accuracy, completeness, sufficiency or otherwise of this information. The information contained herein does not purport to be comprehensive or final as the apparatus is subject to being altered and/or superseded. Recipients should not rely on this information. Any liabilities are hereby expressly disclaimed.

e. The information contained herein has been provided by the NTA but does not purport to be comprehensive or final. Recipients should not rely on the information. Neither the NTA nor any of its directors, officers, employees, agents, stakeholders or advisers make any representation or warranty as to, or accept any liability or responsibility in relation to, the adequacy, accuracy, reasonableness or completeness of the information provided as part of this document or any matter on which the information is based (including but not limited to loss or damage arising as a result of reliance by recipients on the information or any part of it). Any liabilities are hereby expressly disclaimed.



Rev	Date	Dm	Chk'd	App'd	Description
M01	08/05/2023	RB	EC	RS	ISSUE FOR PHASE 4: PLANNING

Client: **NTA**
Údarás Náisiúnta Iompair
National Transport Authority

Engineering Designer: **Jacobs**


Date	Scale	Drawn	Checked	Approved
08/05/2023	1:500 @ A1 1:1000 @ A3	RB	EB	RS

Project Code: BCIDB | Originator Code: JAC | QMS Code:

Programme Title BUSCONNECTS DUBLIN CORE BUS CORRIDORS INFRASTRUCTURE WORKS			
Drawing Title BRAY TO CITY CENTRE CORE BUS CORRIDOR SCHEME FENCING AND BOUNDARY TREATMENT			
Drawing File Name BCIDB-JAC-SPW_BW0013_XX_00-DR-CR-0032	Sheet Number 32 of 54	Status A	Rev M01

DO NOT SCALE USE FIGURED DIMENSIONS ONLY

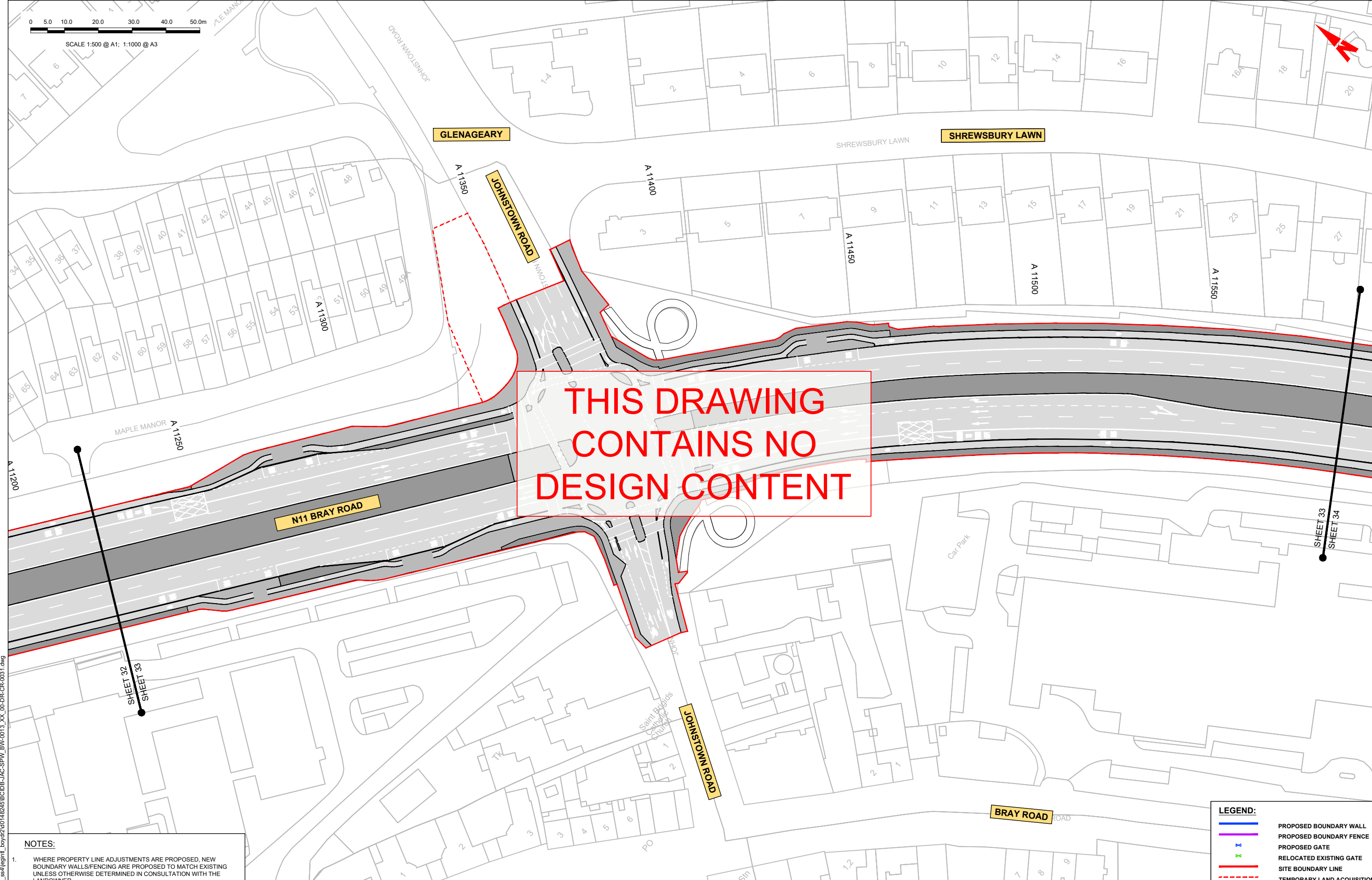
C:\pwworking\jacobs_uk_highways_asd\legintl_bovard\2d\0148245\BCIDB-JAC-SPW_BW-0013_XX_00-DR-CR-0032.dwg



SCALE 1:500 @ A1; 1:1000 @ A3



**THIS DRAWING
CONTAINS NO
DESIGN CONTENT**



NOTES:

- WHERE PROPERTY LINE ADJUSTMENTS ARE PROPOSED, NEW BOUNDARY WALLS/FENCING ARE PROPOSED TO MATCH EXISTING UNLESS OTHERWISE DETERMINED IN CONSULTATION WITH THE LANDOWNER.

LEGEND:

- PROPOSED BOUNDARY WALL
- PROPOSED BOUNDARY FENCE
- + PROPOSED GATE
- + RELOCATED EXISTING GATE
- SITE BOUNDARY LINE
- - - TEMPORARY LAND ACQUISITION

Disclaimer

a. © National Transport Authority (NTA) 2022. This drawing is confidential and the copyright in it is owned by NTA. This drawing must not be either loaned, copied or otherwise reproduced in whole or in part or used for any purpose without the prior permission of NTA.

b. This drawing is to be used for the design element identified in the titleblock. Other information shown is to be considered indicative only. The drawing is to be read in conjunction with all other relevant design drawings.

c. O.S. data used for plans are printed under © Ordnance Survey Ireland Government of Ireland. All rights reserved. Licence Number 2022/OSI_NMA_180 National Transport Authority. All elevations are in metres and relate to OSi Geoid Model (OSGM15) Mean Head. All Co-ordinates are in Irish Transverse Mercator Grid (ITM) as defined by OSI active local GPS station.

d. Information concerning the position of apparatus shown on this drawing is based on drawings supplied by the utility owners and/or the utility works contractor, whilst every care has been taken in the preparation of this drawing, positions should be taken as approximate and are intended for general guidance only and no representation is made by the NTA as to the accuracy, completeness, sufficiency or otherwise of this drawing and the position of the apparatus. The information contained herein does not purport to be comprehensive or final as the apparatus is subject to being altered and/or superseded. Recipients should not rely on this information. Any liabilities are hereby expressly disclaimed.

e. The information contained herein has been provided by the NTA but does not purport to be comprehensive or final. Recipients should not rely on the information. Neither the NTA nor any of its directors, officers, employees, agents, stakeholders or advisers make any representation or warranty as to, or accept any liability or responsibility in relation to, the adequacy, accuracy, reasonableness or completeness of the information provided as part of this document or any matter on which the information is based (including but not limited to loss or damage arising as a result of reliance by recipients on the information or any part of it). Any liabilities are hereby expressly disclaimed.

Rev	Date	Drn	Chk'd	App'd	Description
M01	08/05/2023	RB	EC	RS	ISSUE FOR PHASE 4: PLANNING

Client: **NTA**
Údarás Náisiúnta Iompair
National Transport Authority

Engineering Designer: **Jacobs**

Date	Scale	Drawn	Checked	Approved
08/05/2023	1:500 @ A1 1:1000 @ A3	RB	EB	RS
Project Code	Originator Code	OMS Code		
BCIDB	JAC			

Programme Title BUSCONNECTS DUBLIN CORE BUS CORRIDORS INFRASTRUCTURE WORKS			
Drawing Title BRAY TO CITY CENTRE CORE BUS CORRIDOR SCHEME FENCING AND BOUNDARY TREATMENT			
Drawing File Name BCIDB-JAC-SPW_BW0013_XX_00-DR-CR-0033	Sheet Number 33 of 54	Status A	Rev M01

DO NOT SCALE USE FIGURED DIMENSIONS ONLY

C:\pwworking\jacobs_uk_highways_asd\legintl_bov\2023\0148245\BCIDB-JAC-SPW_BW-0013_XX_00-DR-CR-0033.dwg



SCALE 1:500 @ A1; 1:1000 @ A3



**THIS DRAWING
CONTAINS NO
DESIGN CONTENT**

SHEET 33
SHEET 34

SHEET 34
SHEET 35

NOTES:

- WHERE PROPERTY LINE ADJUSTMENTS ARE PROPOSED, NEW BOUNDARY WALLS/FENCING ARE PROPOSED TO MATCH EXISTING UNLESS OTHERWISE DETERMINED IN CONSULTATION WITH THE LANDOWNER.

LEGEND:

- PROPOSED BOUNDARY WALL
- PROPOSED BOUNDARY FENCE
- PROPOSED GATE
- RELOCATED EXISTING GATE
- SITE BOUNDARY LINE
- TEMPORARY LAND ACQUISITION

Disclaimer

a. © National Transport Authority (NTA) 2022. This drawing is confidential and the copyright in it is owned by NTA. This drawing must not be either loaned, copied or otherwise reproduced in whole or in part or used for any purpose without the prior permission of NTA.

b. This drawing is to be used for the design element identified in the titleblock. Other information shown is to be considered indicative only. The drawing is to be read in conjunction with all other relevant design drawings.

c. O.S. data used for plans are printed under © Ordnance Survey Ireland Government of Ireland. All rights reserved. Licence Number 2022/OSI_NMA_180 National Transport Authority. All elevations are in metres and relate to OSi Geoid Model (OSGM15) Mean Head. All Co-ordinates are in Irish Transverse Mercator Grid (ITM) as defined by OSi active local GPS station.

d. Information concerning the position of apparatus shown on this drawing is based on drawings supplied by the utility owners and/or the utility works contractor, whilst every care has been taken in the preparation of this drawing, positions should be taken as approximate and are intended for general guidance only and no representation is made by the NTA as to the accuracy, completeness, sufficiency or otherwise of this drawing and the position of the apparatus. The information contained herein does not purport to be comprehensive or final as the apparatus is subject to being altered and/or superseded. Recipients should not rely on this information. Any liabilities are hereby expressly disclaimed.

e. The information contained herein has been provided by the NTA but does not purport to be comprehensive or final. Recipients should not rely on the information. Neither the NTA nor any of its directors, officers, employees, agents, stakeholders or advisers make any representation or warranty as to, or accept any liability or responsibility in relation to, the adequacy, accuracy, reasonableness or completeness of the information provided as part of this document or any matter on which the information is based (including but not limited to loss or damage arising as a result of reliance by recipients on the information or any part of it). Any liabilities are hereby expressly disclaimed.



Rev	Date	Dm	Chk'd	App'd	Description
M01	08/05/2023	RB	EC	RS	ISSUE FOR PHASE 4: PLANNING

Client: **NTA**
Údarás Náisiúnta Iompair
National Transport Authority

Engineering Designer: **Jacobs**

Date: 08/05/2023 | Scale: 1:500 @ A1, 1:1000 @ A3

Project Code: BCIDB | Originator Code: JAC

Drawn: RB | Checked: EB | Approved: RS

QMS Code: []

Programme Title: **BUSCONNECTS DUBLIN**
CORE BUS CORRIDORS INFRASTRUCTURE WORKS

Drawing Title: **BRAY TO CITY CENTRE CORE BUS CORRIDOR SCHEME**
FENCING AND BOUNDARY TREATMENT

Drawing File Name: BCIDB-JAC-SPW_BW0013_XX_00-DR-CR-0034

Sheet Number: 34 of 54 | Status: A | Rev: M01

DO NOT SCALE USE FIGURED DIMENSIONS ONLY

C:\pwworking\jacobs_uk_highways_asd\legintl_bovard\2d\1428245\BCIDB-JAC-SPW_BW-0013_XX_00-DR-CR-0034.dwg



SCALE 1:500 @ A1; 1:1000 @ A3



**THIS DRAWING
CONTAINS NO
DESIGN CONTENT**

N11 BRAY ROAD

KILBOGGET GROVE

BEECH P

SHEET 34
SHEET 36

SHEET 35
SHEET 36

NOTES:

- WHERE PROPERTY LINE ADJUSTMENTS ARE PROPOSED, NEW BOUNDARY WALLS/FENCING ARE PROPOSED TO MATCH EXISTING UNLESS OTHERWISE DETERMINED IN CONSULTATION WITH THE LANDOWNER.

LEGEND:

- PROPOSED BOUNDARY WALL
- PROPOSED BOUNDARY FENCE
- PROPOSED GATE
- RELOCATED EXISTING GATE
- SITE BOUNDARY LINE
- TEMPORARY LAND ACQUISITION

Disclaimer

a. © National Transport Authority (NTA) 2022. This drawing is confidential and the copyright in it is owned by NTA. This drawing must not be either loaned, copied or otherwise reproduced in whole or in part or used for any purpose without the prior permission of NTA.

b. This drawing is to be used for the design element identified in the titleblock. Other information shown is to be considered indicative only. The drawing is to be read in conjunction with all other relevant design drawings.

c. O.S. data used for plans are printed under © Ordnance Survey Ireland Government of Ireland. All rights reserved. Licence Number 2022/OSI_NMA_160 National Transport Authority. All elevations are in metres and relate to OSI Geoid Model (OSGM15) Mean Head. All Co-ordinates are in Irish Transverse Mercator Grid (ITM) as defined by OSI active local GPS station.

d. Information concerning the position of apparatus shown on this drawing is based on drawings supplied by the utility owners and/or the utility works contractor, whilst every care has been taken as appropriate and are intended for general guidance only and no representation is made by the NTA as to the accuracy, completeness, sufficiency or otherwise of this drawing and the position of the apparatus. The information contained herein does not purport to be comprehensive or final as the apparatus is subject to being altered and/or superseded. Recipients should not rely on this information. Any liabilities are hereby expressly disclaimed.

e. The information contained herein has been provided by the NTA but does not purport to be comprehensive or final. Recipients should not rely on the information. Neither the NTA nor any of its directors, officers, employees, agents, stakeholders or advisers make any representation or warranty as to, or accept any liability or responsibility in relation to, the adequacy, accuracy, reasonableness or completeness of the information provided as part of this document or any matter on which the information is based (including but not limited to loss or damage arising as a result of reliance by recipients on the information or any part of it). Any liabilities are hereby expressly disclaimed.



Rev	Date	Dm	Chk'd	App'd	Description
M01	08/05/2023	RB	EC	RS	ISSUE FOR PHASE 4: PLANNING

Client: **NTA**
Údarás Náisiúnta Iompair
National Transport Authority

Engineering Designer: **Jacobs**

Date: 08/05/2023
Scale: 1:500 @ A1
1:1000 @ A3

Project Code: BCIDB
Originator Code: JAC

Drawn: RB
Checked: EB
Approved: RS

QMS Code

Programme Title: **BUSCONNECTS DUBLIN
CORE BUS CORRIDORS INFRASTRUCTURE WORKS**

Drawing Title: **BRAY TO CITY CENTRE CORE BUS CORRIDOR SCHEME
FENCING AND BOUNDARY TREATMENT**

Drawing File Name: BCIDB-JAC-SPW_BW0013_XX_00-DR-CR-0035

Sheet Number: 35 of 54

Status: A

Rev: M01

DO NOT SCALE USE FIGURED DIMENSIONS ONLY

C:\pwworking\jacobs_uk_highways_asd\legintl_bovard\2d\148245\BCIDB-JAC-SPW_BW-0013_XX_00-DR-CR-0031.dwg

0 5.0 10.0 20.0 30.0 40.0 50.0m

SCALE 1:500 @ A1; 1:1000 @ A3

THIS DRAWING CONTAINS NO DESIGN CONTENT

LEGEND:

	PROPOSED BOUNDARY WALL
	PROPOSED BOUNDARY FENCE
	PROPOSED GATE
	RELOCATED EXISTING GATE
	SITE BOUNDARY LINE
	TEMPORARY LAND ACQUISITION

NOTES:

- WHERE PROPERTY LINE ADJUSTMENTS ARE PROPOSED, NEW BOUNDARY WALLS/FENCING ARE PROPOSED TO MATCH EXISTING UNLESS OTHERWISE DETERMINED IN CONSULTATION WITH THE LANDOWNER.

Disclaimer

a. © National Transport Authority (NTA) 2022. This drawing is confidential and the copyright in it is owned by NTA. This drawing must not be either loaned, copied or otherwise reproduced in whole or in part or used for any purpose without the prior permission of NTA.

b. This drawing is to be used for the design element identified in the titleblock. Other information shown is to be considered indicative only. The drawing is to be read in conjunction with all other relevant design drawings.

c. O.S. data used for plans are printed under © Ordnance Survey Ireland Government of Ireland. All rights reserved. Licence Number 2022/OSI_NMA_160 National Transport Authority. All elevations are in metres and relate to OSi Geoid Model (OSGM15) Mean Head. All Co-ordinates are in Irish Transverse Mercator Grid (ITM) as defined by OSi active local GPS station.

d. Information concerning the position of apparatus shown on this drawing is based on drawings supplied by the utility owners and/or the utility works contractor, whilst every care has been taken as appropriate and are intended for general guidance only and no representation is made by the NTA as to the accuracy, completeness, sufficiency or otherwise of this drawing and the position of the apparatus. The information contained herein does not purport to be comprehensive or final as the apparatus is subject to being altered and/or superceded. Recipients should not rely on this information. Any liabilities are hereby expressly disclaimed.

e. The information contained herein has been provided by the NTA but does not purport to be comprehensive or final. Recipients should not rely on the information. Neither the NTA nor any of its directors, officers, employees, agents, stakeholders or advisers make any representation or warranty as to, or accept any liability or responsibility in relation to, the adequacy, accuracy, reasonableness or completeness of the information provided as part of this document or any matter on which the information is based (including but not limited to loss or damage arising as a result of reliance by recipients on the information or any part of it). Any liabilities are hereby expressly disclaimed.



Rev	Date	Dm	Chk'd	App'd	Description
M01	08/05/2023	RB	EC	RS	ISSUE FOR PHASE 4: PLANNING

Client: **NTA**
Údarás Náisiúnta Iompair
National Transport Authority

Engineering Designer: **Jacobs**

Date	Scale	Drawn	Checked	Approved
08/05/2023	1:500 @ A1 1:1000 @ A3	RB	EB	RS

Project Code: BCIDB | Originator Code: JAC | QMS Code:

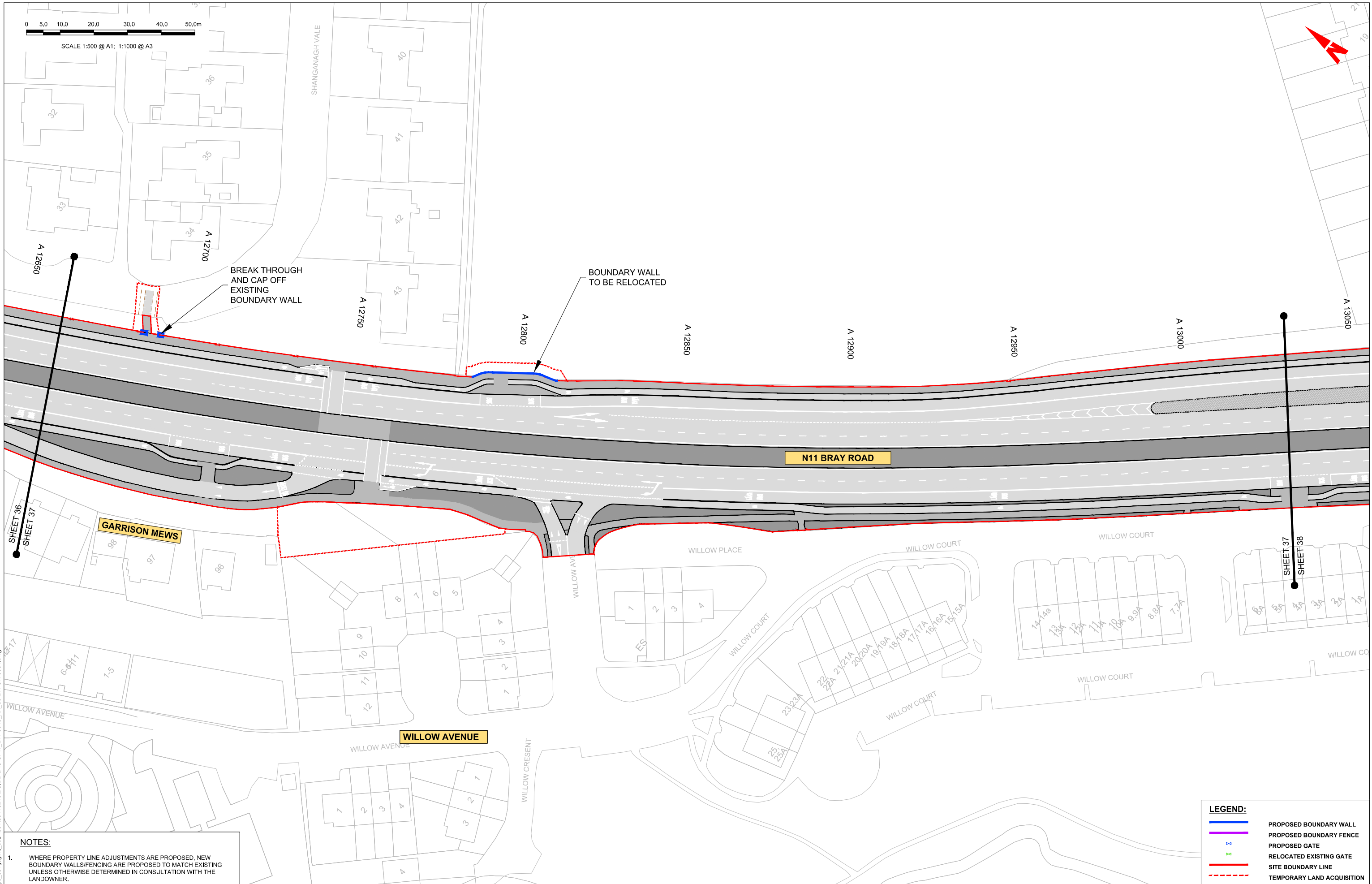
Programme Title BUSCONNECTS DUBLIN CORE BUS CORRIDORS INFRASTRUCTURE WORKS			
Drawing Title BRAY TO CITY CENTRE CORE BUS CORRIDOR SCHEME FENCING AND BOUNDARY TREATMENT			
Drawing File Name BCIDB-JAC-SPW_BW0013_XX_00-DR-CR-0036	Sheet Number 36 of 54	Status A	Rev M01

DO NOT SCALE USE FIGURED DIMENSIONS ONLY

C:\pwworking\jacobs_uk_highways_ssd\legintl_bov\2023\0148245\BCIDB-JAC-SPW_BW-0013_XX_00-DR-CR-0036.dwg



SCALE 1:500 @ A1; 1:1000 @ A3



NOTES:

- WHERE PROPERTY LINE ADJUSTMENTS ARE PROPOSED, NEW BOUNDARY WALLS/FENCING ARE PROPOSED TO MATCH EXISTING UNLESS OTHERWISE DETERMINED IN CONSULTATION WITH THE LANDOWNER.

LEGEND:

- PROPOSED BOUNDARY WALL
- PROPOSED BOUNDARY FENCE
- PROPOSED GATE
- RELOCATED EXISTING GATE
- SITE BOUNDARY LINE
- - - TEMPORARY LAND ACQUISITION

Disclaimer
 a. © National Transport Authority (NTA) 2022. This drawing is confidential and the copyright in it is owned by NTA. This drawing must not be either loaned, copied or otherwise reproduced in whole or in part or used for any purpose without the prior permission of NTA.
 b. This drawing is to be used for the design element identified in the titleblock. Other information shown is to be considered indicative only. The drawing is to be read in conjunction with all other relevant design drawings.
 c. O.S. data used for plans are printed under © Ordnance Survey Ireland Government of Ireland. All rights reserved. Licence Number 2022/OSI/NMA_180 National Transport Authority. All elevations are in metres and relate to OSi Geoid Model (OSGM15) Mean Head. All Co-ordinates are in Irish

Transverse Mercator Grid (ITM) as defined by OSI active local GPS station.
 d. Information concerning the position of apparatus shown on this drawing is based on drawings supplied by the utility owners and/or the utility works contractor, whilst every care has been taken in the preparation of this drawing, positions should be taken as appropriate and are intended for general guidance only and no representation is made by the NTA as to the accuracy, completeness, sufficiency or otherwise of this drawing and the position of the apparatus. The information contained herein does not purport to be comprehensive or final as the apparatus is subject to being altered and/or superseded. Recipients should not rely on this information. Any liabilities are hereby expressly disclaimed.

e. The information contained herein has been provided by the NTA but does not purport to be comprehensive or final. Recipients should not rely on the information. Neither the NTA nor any of its directors, officers, employees, agents, stakeholders or advisers make any representation or warranty as to, or accept any liability or responsibility in relation to, the adequacy, accuracy, reasonableness or completeness of the information provided as part of this document or any matter on which the information is based (including but not limited to loss or damage arising as a result of reliance by recipients on the information or any part of it). Any liabilities are hereby expressly disclaimed.



Rev	Date	Dm	Chk'd	App'd	Description
M01	08/05/2023	RB	EC	RS	ISSUE FOR PHASE 4: PLANNING

Client

 Ódarás Náisiúnta Iompair
 National Transport Authority

Engineering Designer

 Drawn: RB
 Checked: EB
 Approved: RS

Programme Title
BUSCONNECTS DUBLIN
CORE BUS CORRIDORS INFRASTRUCTURE WORKS

Drawing Title
 BRAY TO CITY CENTRE CORE BUS CORRIDOR SCHEME
 FENCING AND BOUNDARY TREATMENT

Drawing File Name: BCIDB-JAC-SPW_BW0013_XX_00-DR-CR-0037
 Sheet Number: 37 of 54
 Status: A
 Rev: M01

DO NOT SCALE USE FIGURED DIMENSIONS ONLY

C:\pwworking\jacobs_uk_highways_ssd\jgintl_coll\iss1101148245\BCIDB-JAC-SPW_BW0013_XX_00-DR-CR-0037.dwg



SCALE 1:500 @ A1; 1:1000 @ A3

**THIS DRAWING
CONTAINS NO
DESIGN CONTENT**

LEGEND:

	PROPOSED BOUNDARY WALL
	PROPOSED BOUNDARY FENCE
	PROPOSED GATE
	RELOCATED EXISTING GATE
	SITE BOUNDARY LINE
	TEMPORARY LAND ACQUISITION

NOTES:

- WHERE PROPERTY LINE ADJUSTMENTS ARE PROPOSED, NEW BOUNDARY WALLS/FENCING ARE PROPOSED TO MATCH EXISTING UNLESS OTHERWISE DETERMINED IN CONSULTATION WITH THE LANDOWNER.

C:\pwworking\jacobs_uk_highways_asd\legintl_bovrd\2d\0148245\BCIDB-JAC-SPW_BW-0013_XX_00-DR-CR-0031.dwg

Disclaimer

a. © National Transport Authority (NTA) 2022. This drawing is confidential and the copyright in it is owned by NTA. This drawing must not be either loaned, copied or otherwise reproduced in whole or in part or used for any purpose without the prior permission of NTA.

b. This drawing is to be used for the design element identified in the titleblock. Other information shown is to be considered indicative only. The drawing is to be read in conjunction with all other relevant design drawings.

c. O.S. data used for plans are printed under © Ordnance Survey Ireland Government of Ireland. All rights reserved. Licence Number 2022/OSI_NMA_180 National Transport Authority. All elevations are in metres and relate to OSI Geoid Model (OSGM15) Mean Head. All Co-ordinates are in Irish Transverse Mercator Grid (ITM) as defined by OSI active local GPS station.

d. Information concerning the position of apparatus shown on this drawing is based on drawings supplied by the utility owners and/or the utility works contractor, whilst every care has been taken in the preparation of this drawing, positions should be taken as appropriate and are intended for general guidance only and no representation is made by the NTA as to the accuracy, completeness, sufficiency or otherwise of this drawing and the position of the apparatus. The information contained herein does not purport to be comprehensive or final as the apparatus is subject to being altered and/or superseded. Recipients should not rely on this information. Any liabilities are hereby expressly disclaimed.

e. The information contained herein has been provided by the NTA but does not purport to be comprehensive or final. Recipients should not rely on the information. Neither the NTA nor any of its directors, officers, employees, agents, stakeholders or advisers make any representation or warranty as to, or accept any liability or responsibility in relation to, the adequacy, accuracy, reasonableness or completeness of the information provided as part of this document or any matter on which the information is based (including but not limited to loss or damage arising as a result of reliance by recipients on the information or any part of it). Any liabilities are hereby expressly disclaimed.



Rev	Date	Dm	Chk'd	App'd	Description
M01	08/05/2023	RB	EC	RS	ISSUE FOR PHASE 4: PLANNING

Client: **NTA**
Údarás Náisiúnta Iompair
National Transport Authority

Engineering Designer: **Jacobs**

Date	Scale	Drawn	Checked	Approved
08/05/2023	1:500 @ A1 1:1000 @ A3	RB	EB	RS

Project Code: BCIDB | Originator Code: JAC | QMS Code:

Programme Title BUSCONNECTS DUBLIN CORE BUS CORRIDORS INFRASTRUCTURE WORKS			
Drawing Title BRAY TO CITY CENTRE CORE BUS CORRIDOR SCHEME FENCING AND BOUNDARY TREATMENT			
Drawing File Name BCIDB-JAC-SPW_BW0013_XX_00-DR-CR-0038	Sheet Number 38 of 54	Status A	Rev M01

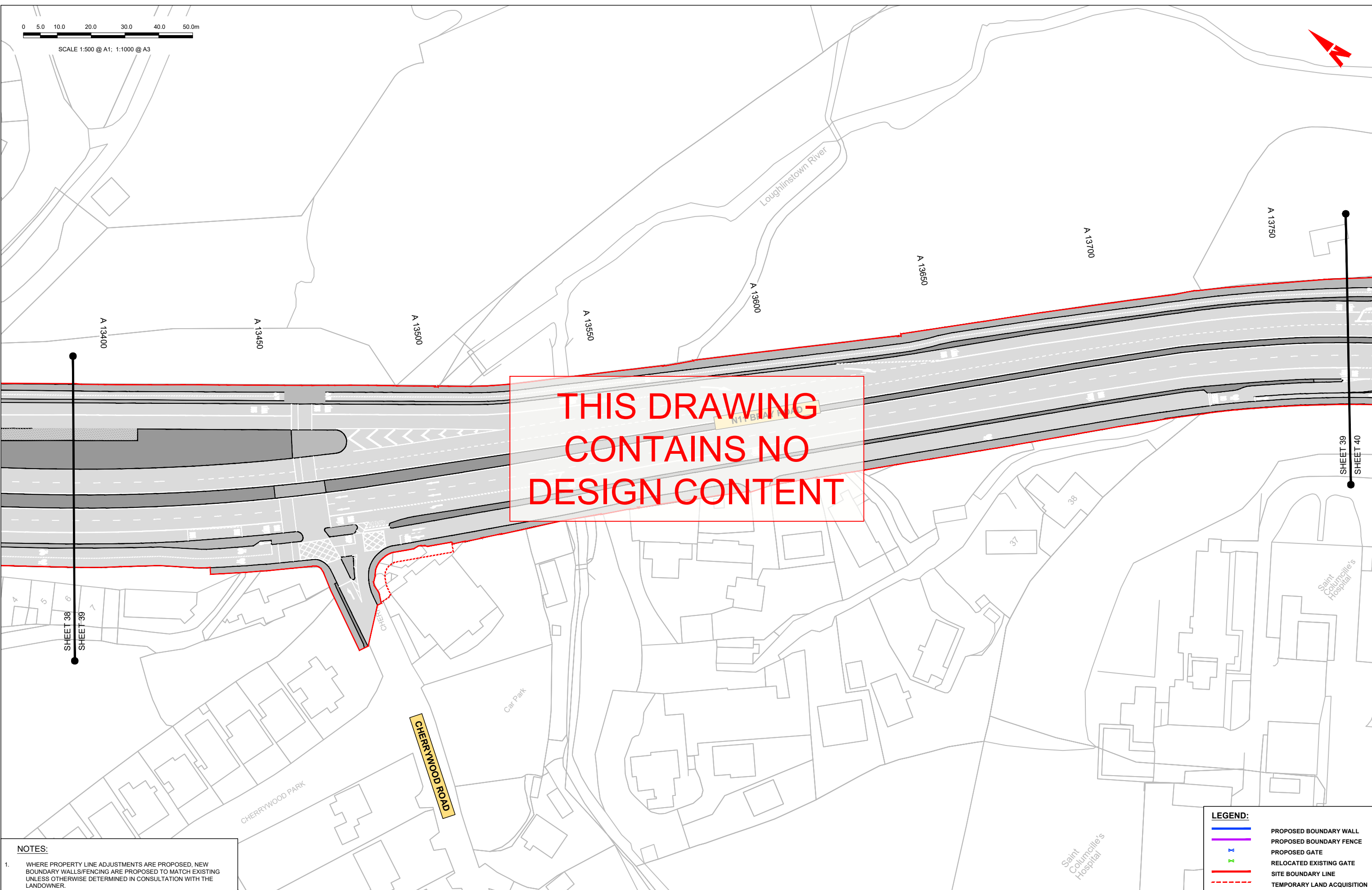
DO NOT SCALE USE FIGURED DIMENSIONS ONLY



SCALE 1:500 @ A1; 1:1000 @ A3



THIS DRAWING
CONTAINS NO
DESIGN CONTENT



NOTES:

- WHERE PROPERTY LINE ADJUSTMENTS ARE PROPOSED, NEW BOUNDARY WALLS/FENCING ARE PROPOSED TO MATCH EXISTING UNLESS OTHERWISE DETERMINED IN CONSULTATION WITH THE LANDOWNER.

LEGEND:

	PROPOSED BOUNDARY WALL
	PROPOSED BOUNDARY FENCE
	PROPOSED GATE
	RELOCATED EXISTING GATE
	SITE BOUNDARY LINE
	TEMPORARY LAND ACQUISITION

Disclaimer

a. © National Transport Authority (NTA) 2022. This drawing is confidential and the copyright in it is owned by NTA. This drawing must not be either loaned, copied or otherwise reproduced in whole or in part for use for any purpose without the prior permission of NTA.

b. This drawing is to be used for the design element identified in the titleblock. Other information shown is to be considered indicative only. The drawing is to be read in conjunction with all other relevant design drawings.

c. O.S. data used for plans are printed under © Ordnance Survey Ireland Government of Ireland. All rights reserved. Licence Number 2022/OSI_NMA_180 National Transport Authority. All elevations are in metres and relate to OS Geoid Model (OSGM15) Mean Head. All Co-ordinates are in Irish Transverse Mercator Grid (ITM) as defined by OSI active local GPS station.

d. Information concerning the position of apparatus shown on this drawing is based on drawings supplied by the utility owners and/or the utility works contractor, whilst every care has been taken in the preparation of this drawing, positions should be taken as appropriate and are intended for general guidance only and no representation is made by the NTA as to the accuracy, completeness, sufficiency or otherwise of this information and the position of the apparatus. The information contained herein does not purport to be comprehensive or final as the apparatus is subject to being altered and/or superseded. Recipients should not rely on this information. Any liabilities are hereby expressly disclaimed.

e. The information contained herein has been provided by the NTA but does not purport to be comprehensive or final. Recipients should not rely on the information. Neither the NTA nor any of its directors, officers, employees, agents, stakeholders or advisers make any representation or warranty as to, or accept any liability or responsibility in relation to, the adequacy, accuracy, reasonableness or completeness of the information provided as part of this document or any matter on which the information is based (including but not limited to loss or damage arising as a result of reliance by recipients on the information or any part of it). Any liabilities are hereby expressly disclaimed.

Rev	Date	Dm	Chk'd	App'd	Description
M01	08/05/2023	RB	EC	RS	ISSUE FOR PHASE 4: PLANNING

Client: **NTA**
Údarás Náisiúnta Iompair
National Transport Authority

Engineering Designer: **Jacobs**

Date	Scale	Drawn	Checked	Approved
08/05/2023	1:500 @ A1 1:1000 @ A3	RB	EB	RS

Project Code: BCIDB | Originator Code: JAC | QMS Code:

Programme Title: **BUSCONNECTS DUBLIN**
CORE BUS CORRIDORS INFRASTRUCTURE WORKS

Drawing Title: **BRAY TO CITY CENTRE CORE BUS CORRIDOR SCHEME**
FENCING AND BOUNDARY TREATMENT

Drawing File Name	Sheet Number	Status	Rev
BCIDB-JAC-SPW_BW0013_XX_00-DR-CR-0039	39 of 54	A	M01

DO NOT SCALE USE FIGURED DIMENSIONS ONLY

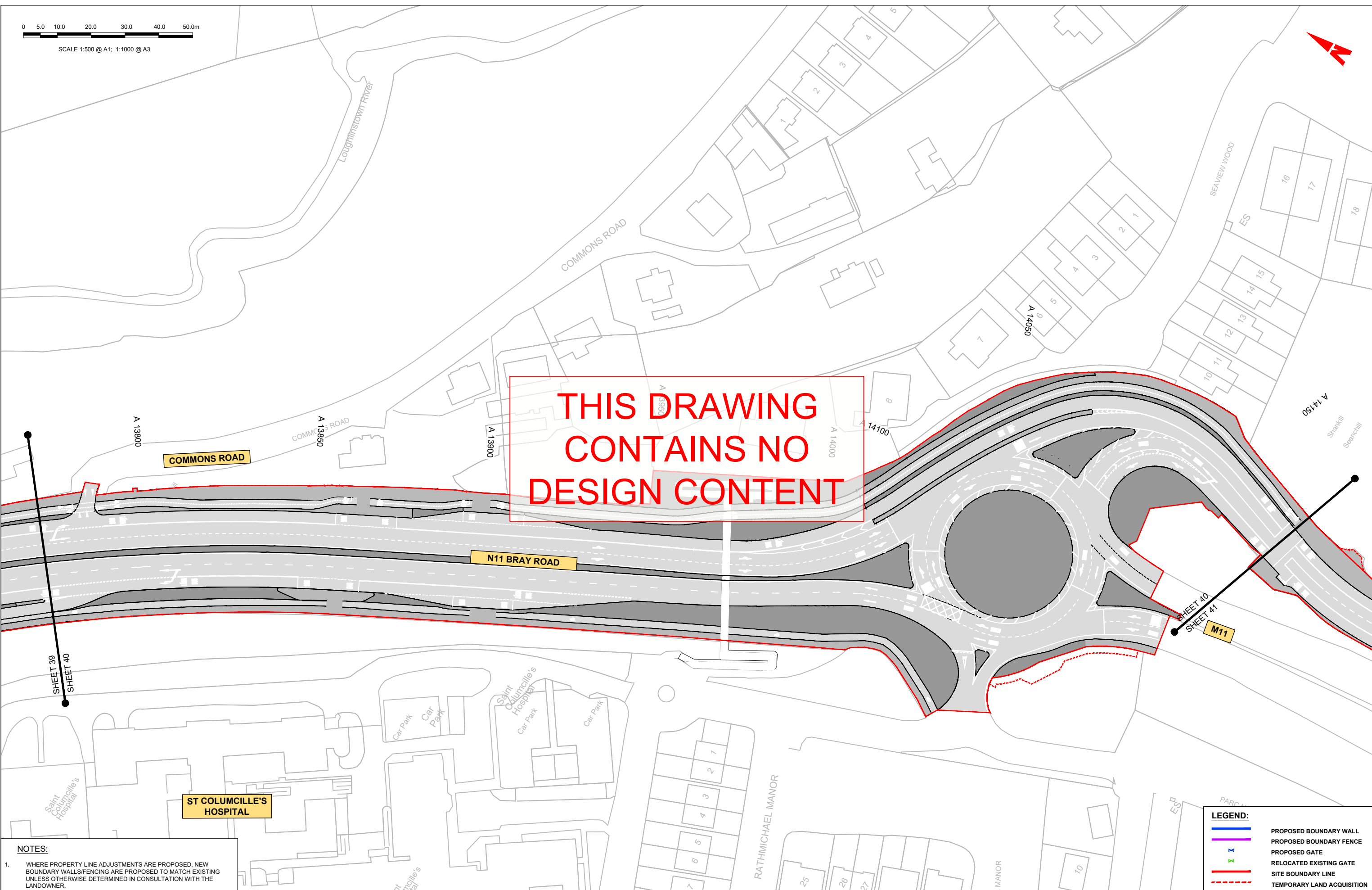
C:\pwworking\jacobs_uk_highways_asd\legintl_bov\24240148245\BCIDB-JAC-SPW_BW-0013_XX_00-DR-CR-0031.dwg



SCALE 1:500 @ A1; 1:1000 @ A3



**THIS DRAWING
CONTAINS NO
DESIGN CONTENT**



NOTES:

- WHERE PROPERTY LINE ADJUSTMENTS ARE PROPOSED, NEW BOUNDARY WALLS/FENCING ARE PROPOSED TO MATCH EXISTING UNLESS OTHERWISE DETERMINED IN CONSULTATION WITH THE LANDOWNER.

LEGEND:

- PROPOSED BOUNDARY WALL
- PROPOSED BOUNDARY FENCE
- PROPOSED GATE
- RELOCATED EXISTING GATE
- SITE BOUNDARY LINE
- TEMPORARY LAND ACQUISITION

ST COLUMCILLE'S HOSPITAL

Project Ireland 2040
Building Ireland's Future

Rev	Date	Dm	Chk'd	App'd	Description
M01	08/05/2023	RB	EC	RS	ISSUE FOR PHASE 4: PLANNING

Client: **NTA** (Údarás Náisiúnta Iompair National Transport Authority)

Engineering Designer: **Jacobs**

Date: 08/05/2023 | Scale: 1:500 @ A1, 1:1000 @ A3

Project Code: BCIDB | Originator Code: JAC

QMS Code: [] | Drawn: RB | Checked: EB | Approved: RS

Programme Title: **BUSCONNECTS DUBLIN CORE BUS CORRIDORS INFRASTRUCTURE WORKS**

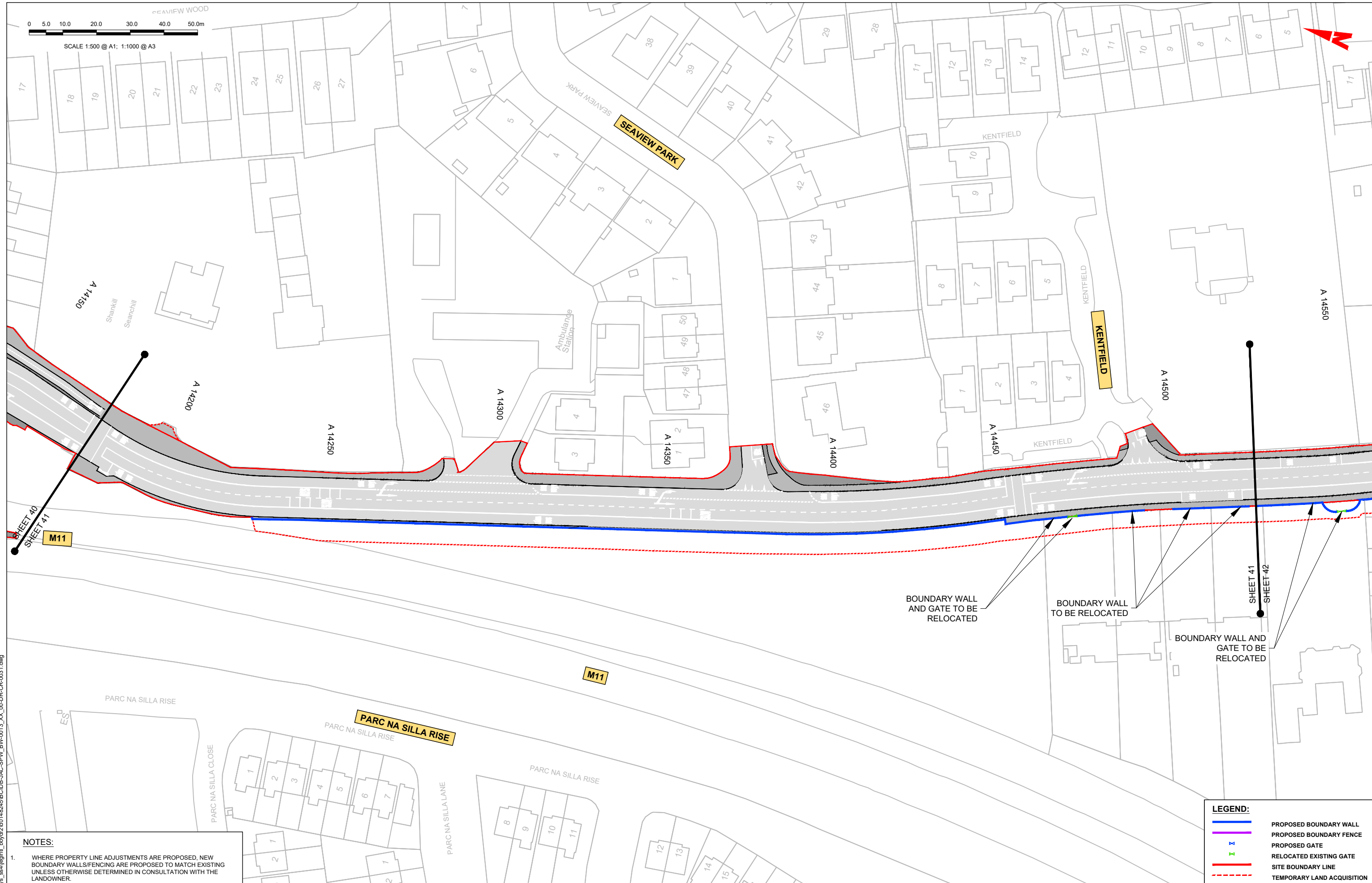
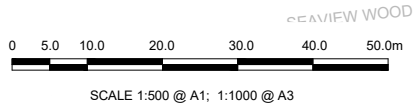
Drawing Title: **BRAY TO CITY CENTRE CORE BUS CORRIDOR SCHEME FENCING AND BOUNDARY TREATMENT**

Drawing File Name: BCIDB-JAC-SPW_BW0013_XX_00-DR-CR-0040

Sheet Number: 40 of 54 | Status: A | Rev: M01

DO NOT SCALE USE FIGURED DIMENSIONS ONLY

C:\pwworking\jacobs_uk_highways_asd\legintl_bov\2023\0148245\BCIDB-JAC-SPW_BW-0013_XX_00-DR-CR-0031.dwg



NOTES:

- WHERE PROPERTY LINE ADJUSTMENTS ARE PROPOSED, NEW BOUNDARY WALLS/FENCING ARE PROPOSED TO MATCH EXISTING UNLESS OTHERWISE DETERMINED IN CONSULTATION WITH THE LANDOWNER.

LEGEND:

- PROPOSED BOUNDARY WALL
- PROPOSED BOUNDARY FENCE
- PROPOSED GATE
- RELOCATED EXISTING GATE
- SITE BOUNDARY LINE
- TEMPORARY LAND ACQUISITION

Disclaimer

a. © National Transport Authority (NTA) 2022. This drawing is confidential and the copyright in it is owned by NTA. This drawing must not be either loaned, copied or otherwise reproduced in whole or in part or used for any purpose without the prior permission of NTA.

b. This drawing is to be used for the design element identified in the title block. Other information shown is to be considered indicative only. The drawing is to be read in conjunction with all other relevant design drawings.

c. O.S. data used for plans are printed under © Ordnance Survey Ireland Government of Ireland. All rights reserved. Licence Number 2022/OSI_NMA_160 National Transport Authority. All elevations are in metres and relate to OSi Geoid Model (OSGM15) Mean Head. All Co-ordinates are in Irish Transverse Mercator Grid (ITM) as defined by OSI active local GPS station.

d. Information concerning the position of apparatus shown on this drawing is based on drawings supplied by the utility owners and/or the utility works contractor, whilst every care has been taken in the preparation of this drawing, positions should be taken as appropriate and are intended for general guidance only and no representation is made by the NTA as to the accuracy, completeness, sufficiency or otherwise of this drawing and the position of the apparatus. The information contained herein does not purport to be comprehensive or final as the apparatus is subject to being altered and/or superseded. Recipients should not rely on this information. Any liabilities are hereby expressly disclaimed.

e. The information contained herein has been provided by the NTA but does not purport to be comprehensive or final. Recipients should not rely on the information. Neither the NTA nor any of its directors, officers, employees, agents, stakeholders or advisers make any representation or warranty as to, or accept any liability or responsibility in relation to, the adequacy, accuracy, reasonableness or completeness of the information provided as part of this document or any matter on which the information is based (including but not limited to loss or damage arising as a result of reliance by recipients on the information or any part of it). Any liabilities are hereby expressly disclaimed.



Rev	Date	Dm	Chk'd	App'd	Description
M01	08/05/2023	RB	EC	RS	ISSUE FOR PHASE 4: PLANNING

Client: **NTA**
 Údarás Náisiúnta Iompair
 National Transport Authority

Engineering Designer: **Jacobs**

Date	Scale	Drawn	Checked	Approved
08/05/2023	1:500 @ A1 1:1000 @ A3	RB	EB	RS

Project Code: BCIDB | Originator Code: JAC | QMS Code:

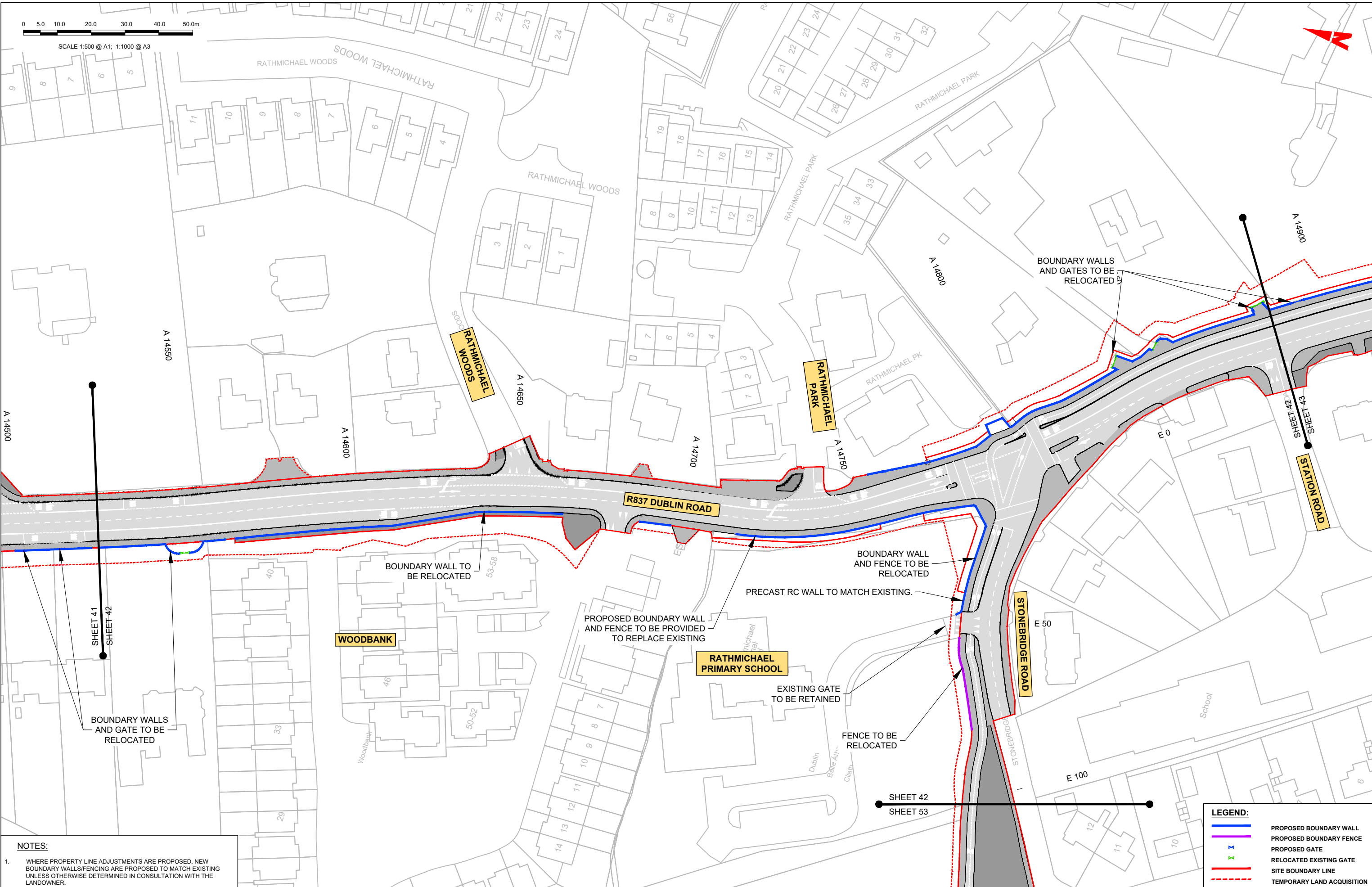
Programme Title BUSCONNECTS DUBLIN CORE BUS CORRIDORS INFRASTRUCTURE WORKS			
Drawing Title BRAY TO CITY CENTRE CORE BUS CORRIDOR SCHEME FENCING AND BOUNDARY TREATMENT			
Drawing File Name BCIDB-JAC-SPW_BW0013_XX_00-DR-CR-0041	Sheet Number 41 of 54	Status A	Rev M01

DO NOT SCALE USE FIGURED DIMENSIONS ONLY

C:\pwworking\jacobs_uk_highways_asd\legintl_bovard\2d\148245\BCIDB-JAC-SPW_BW-0013_XX_00-DR-CR-0041.dwg



SCALE 1:500 @ A1; 1:1000 @ A3



LEGEND:

- PROPOSED BOUNDARY WALL
- PROPOSED BOUNDARY FENCE
- PROPOSED GATE
- RELOCATED EXISTING GATE
- SITE BOUNDARY LINE
- TEMPORARY LAND ACQUISITION

NOTES:

- WHERE PROPERTY LINE ADJUSTMENTS ARE PROPOSED, NEW BOUNDARY WALLS/FENCING ARE PROPOSED TO MATCH EXISTING UNLESS OTHERWISE DETERMINED IN CONSULTATION WITH THE LANDOWNER.

Disclaimer

a. © National Transport Authority (NTA) 2022. This drawing is confidential and the copyright in it is owned by NTA. This drawing must not be either loaned, copied or otherwise reproduced in whole or in part or used for any purpose without the prior permission of NTA.

b. This drawing is to be used for the design element identified in the titleblock. Other information shown is to be considered indicative only. The drawing is to be read in conjunction with all other relevant design drawings.

c. O.S. data used for plans are printed under © Ordnance Survey Ireland Government of Ireland. All rights reserved. Licence Number 2022/OSI/NMA_180 National Transport Authority. All elevations are in metres and relate to OS Geoid Model (OSGM15) Mean Head. All Co-ordinates are in Irish Transverse Mercator Grid (ITM) as defined by OSI active local GPS station.

d. Information concerning the position of apparatus shown on this drawing is based on drawings supplied by the utility owners and/or the utility works contractor, whilst every care has been taken in the preparation of this drawing, positions should be taken as appropriate and are intended for general guidance only and no representation is made by the NTA as to the accuracy, completeness, sufficiency or otherwise of the information contained herein does not purport to be comprehensive or final as the apparatus is subject to being altered and/or superseded. Recipients should not rely on this information. Any liabilities are hereby expressly disclaimed.

e. The information contained herein has been provided by the NTA but does not purport to be comprehensive or final. Recipients should not rely on the information. Neither the NTA nor any of its directors, officers, employees, agents, stakeholders or advisers make any representation or warranty as to, or accept any liability or responsibility in relation to, the adequacy, accuracy, reasonableness or completeness of the information provided as part of this document or any matter on which the information is based (including but not limited to loss or damage arising as a result of reliance by recipients on the information or any part of it). Any liabilities are hereby expressly disclaimed.



Rev	Date	Drn	Chk'd	App'd	Description
M01	08/05/2023	RB	EC	RS	ISSUE FOR PHASE 4: PLANNING

Client: **NTA** Údarás Náisiúnta Iompair National Transport Authority

Engineering Designer: **Jacobs**

Date	Scale	Drawn	Checked	Approved
08/05/2023	1:500 @ A1 1:1000 @ A3	RB	EB	RS
Project Code	Originator Code	OMS Code		
BCIDB	JAC			

Programme Title BUSCONNECTS DUBLIN CORE BUS CORRIDORS INFRASTRUCTURE WORKS			
Drawing Title BRAY TO CITY CENTRE CORE BUS CORRIDOR SCHEME FENCING AND BOUNDARY TREATMENT			
Drawing File Name BCIDB-JAC-SPW_BW0013_XX_00-DR-CR-0042	Sheet Number 42 of 54	Status A	Rev M01

DO NOT SCALE USE FIGURED DIMENSIONS ONLY

NOTES:

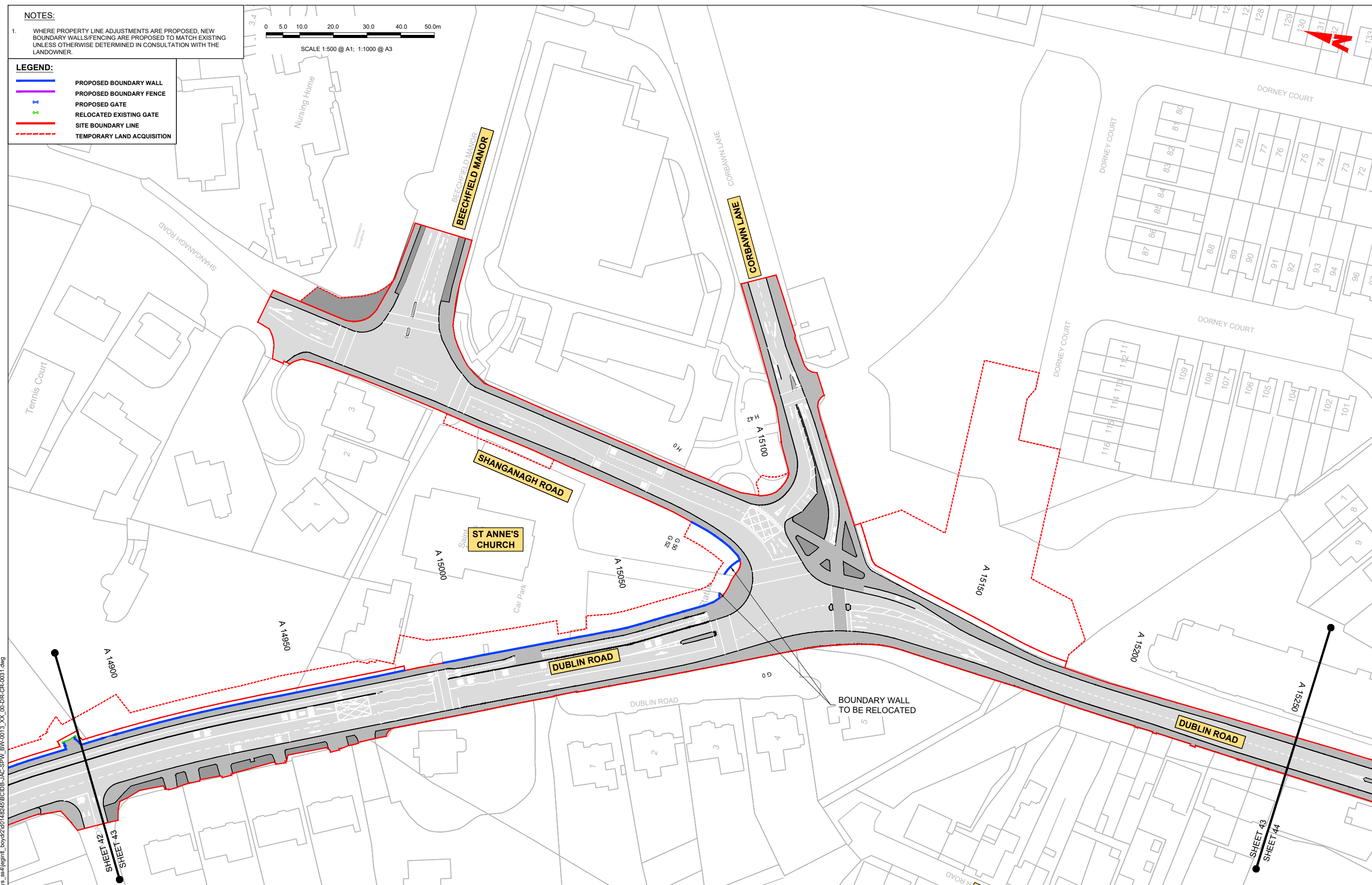
- WHERE PROPERTY LINE ADJUSTMENTS ARE PROPOSED, NEW BOUNDARY WALLS/FENCING ARE PROPOSED TO MATCH EXISTING UNLESS OTHERWISE DETERMINED IN CONSULTATION WITH THE LANDOWNER.



SCALE 1:500 @ A1; 1:1000 @ A3

LEGEND:

- PROPOSED BOUNDARY WALL
- PROPOSED BOUNDARY FENCE
- PROPOSED GATE
- RELOCATED EXISTING GATE
- SITE BOUNDARY LINE
- - - TEMPORARY LAND ACQUISITION



C:\pwworking\jacobs_uk_highways_ssd\legintl_bayard\2d\148245\BCIDB-JAC-SPW-BW-0013_XX_00-DR-CR-0031.dwg

Disclaimer
 a. © National Transport Authority (NTA) 2022. This drawing is confidential and the copyright in it is owned by NTA. This drawing must not be either loaned, copied or otherwise reproduced in whole or in part or used for any purpose without the prior permission of NTA.
 b. This drawing is to be used for the design element identified in the titleblock. Other information shown is to be considered indicative only. The drawing is to be read in conjunction with all other relevant design drawings.
 c. O.S. data used for plans are printed under © Ordnance Survey Ireland Government of Ireland. All rights reserved. Licence Number 2022/OSI_NMA_180 National Transport Authority. All elevations are in metres and relate to OS Geoid Model (OSGM15) Mean Head. All Co-ordinates are in Irish Transverse Mercator Grid (ITM) as defined by OSI active local GPS station.
 d. Information concerning the position of apparatus shown on this drawing is based on drawings supplied by the utility owners and/or the utility works contractor, whilst every care has been taken in the preparation of this drawing, positions should be taken as appropriate and are intended for general guidance only and no representation is made by the NTA as to the accuracy, completeness, sufficiency or otherwise of this drawing and the position of the apparatus. The information contained herein does not purport to be comprehensive or final as the apparatus is subject to being altered and/or superseded. Recipients should not rely on this information. Any liabilities are hereby expressly disclaimed.

Project Ireland 2040
 Building Ireland's Future

The information contained herein has been provided by the NTA but does not purport to be comprehensive or final. Recipients should not rely on the information. Neither the NTA nor any of its directors, officers, employees, agents, stakeholders or advisers make any representation or warranty as to, or accept any liability or responsibility in relation to, the adequacy, accuracy, reasonableness or completeness of the information provided as part of this document or any matter on which the information is based (including but not limited to loss or damage arising as a result of reliance by recipients on the information or any part of it). Any liabilities are hereby expressly disclaimed.

Rev	Date	Dm	Chk'd	App'd	Description
M01	08/05/2023	RB	EC	RS	ISSUE FOR PHASE 4: PLANNING

Client: **NTA** (Údarás Náisiúnta Iompair National Transport Authority)

Engineering Designer: **Jacobs**

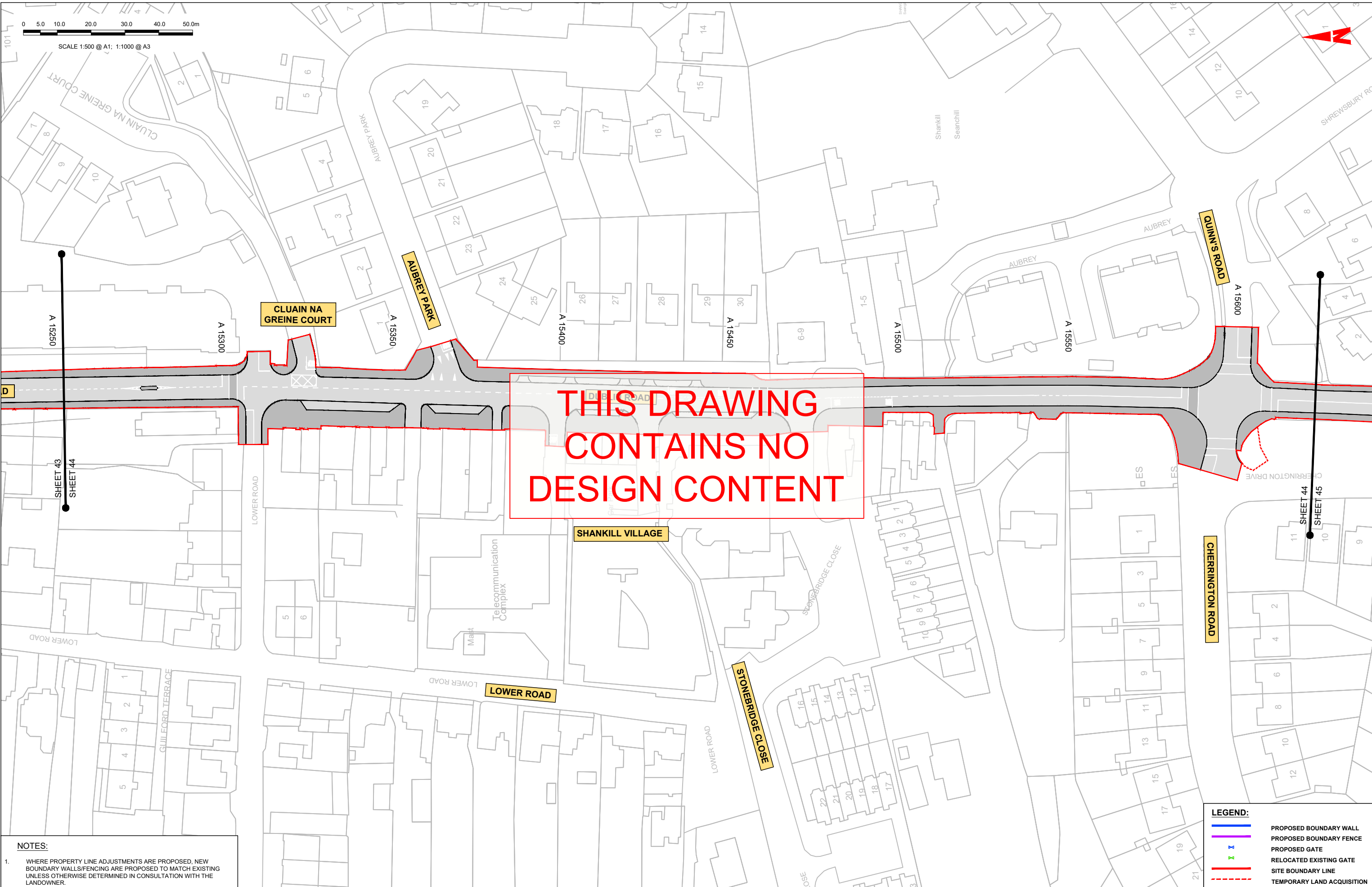
Date: 08/05/2023 | Scale: 1:500 @ A1, 1:1000 @ A3

Project Code: BCIDB | Originator Code: JAC

Drawn: RB | Checked: EB | Approved: RS

Programme Title: BUSCONNECTS DUBLIN CORE BUS CORRIDORS INFRASTRUCTURE WORKS			
Drawing Title: BRAY TO CITY CENTRE CORE BUS CORRIDOR SCHEME FENCING AND BOUNDARY TREATMENT			
Drawing File Name: BCIDB-JAC-SPW-BW0013_XX_00-DR-CR-0043	Sheet Number: 43 of 54	Status: A	Rev: M01

DO NOT SCALE USE FIGURED DIMENSIONS ONLY



THIS DRAWING
CONTAINS NO
DESIGN CONTENT

LEGEND:

	PROPOSED BOUNDARY WALL
	PROPOSED BOUNDARY FENCE
	PROPOSED GATE
	RELOCATED EXISTING GATE
	SITE BOUNDARY LINE
	TEMPORARY LAND ACQUISITION

NOTES:

- WHERE PROPERTY LINE ADJUSTMENTS ARE PROPOSED, NEW BOUNDARY WALLS/FENCING ARE PROPOSED TO MATCH EXISTING UNLESS OTHERWISE DETERMINED IN CONSULTATION WITH THE LANDOWNER.

Disclaimer
© National Transport Authority (NTA) 2022. This drawing is confidential and the copyright in it is owned by NTA. This drawing must not be either loaned, copied or otherwise reproduced in whole or in part or used for any purpose without the prior permission of NTA.
This drawing is to be used for the design element identified in the titleblock. Other information shown is to be considered indicative only. The drawing is to be read in conjunction with all other relevant design drawings.
O.S. data used for plans are printed under © Ordnance Survey Ireland Government of Ireland. All rights reserved. Licence Number 2022/OSI_NMA_180 National Transport Authority. All elevations are in metres and relate to OSi Geoid Model (OSGM15) Mean Head. All Co-ordinates are in Irish Transverse Mercator Grid (ITM) as defined by OSi active local GPS station.
Information concerning the position of apparatus shown on this drawing is based on drawings supplied by the utility owners and/or the utility works contractor, whilst every care has been taken in the preparation of this drawing, positions should be taken as approximate and are intended for general guidance only and no representation is made by the NTA as to the accuracy, completeness, sufficiency or otherwise of this information. The information contained herein does not purport to be comprehensive or final as the apparatus is subject to being altered and/or superseded. Recipients should not rely on this information. Any liabilities are hereby expressly disclaimed.

Rev	Date	Dm	Chk'd	App'd	Description
M01	08/05/2023	RB	EC	RS	ISSUE FOR PHASE 4: PLANNING

Client: **NTA**
Údarás Náisiúnta Iompair
National Transport Authority

Engineering Designer: **Jacobs**

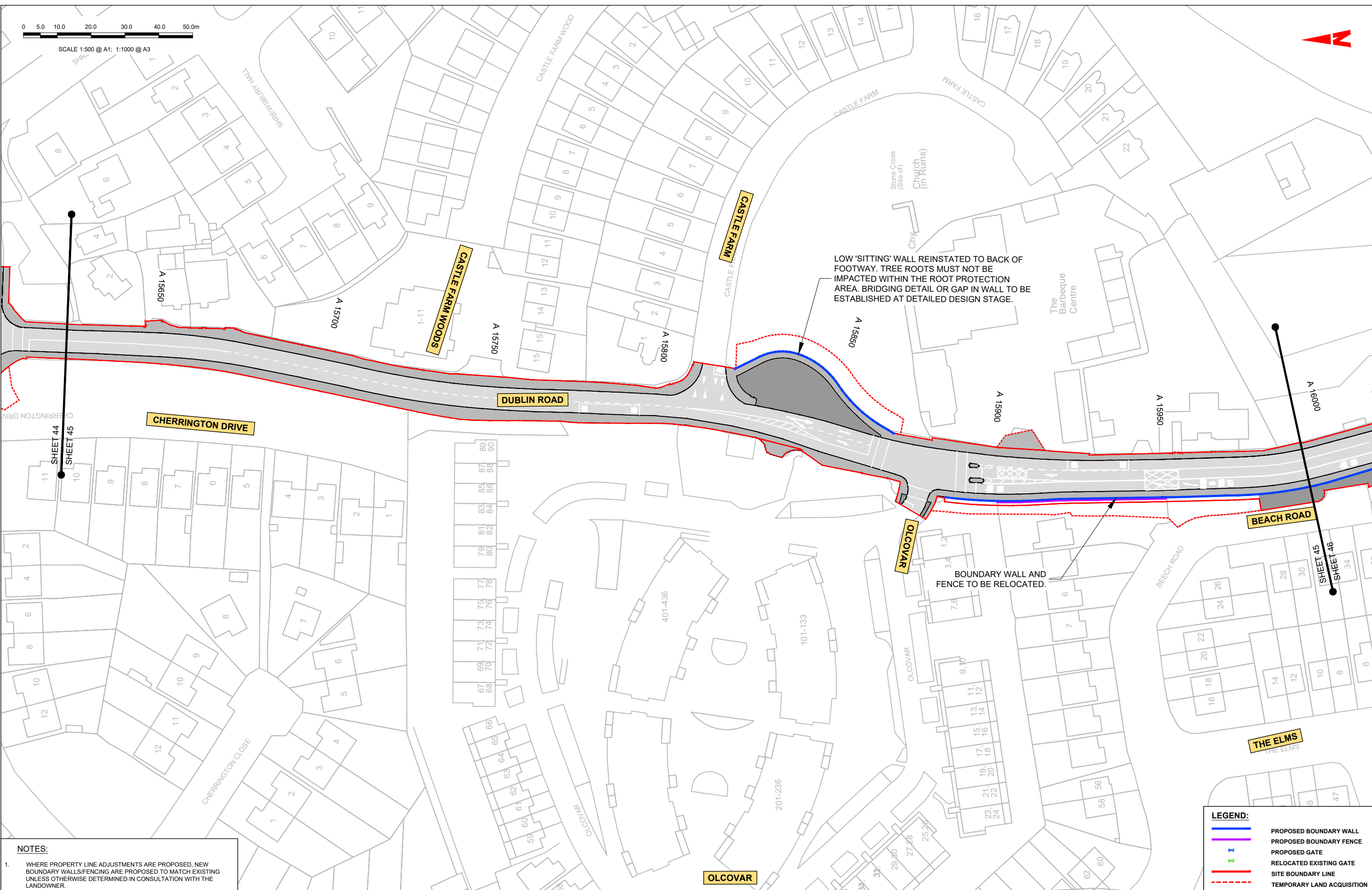
Date	Scale	Drawn	Checked	Approved
08/05/2023	1:500 @ A1 1:1000 @ A3	RB	EB	RS
Project Code	Originator Code	QMS Code		
BCIDB	JAC			

Programme Title BUSCONNECTS DUBLIN CORE BUS CORRIDORS INFRASTRUCTURE WORKS			
Drawing Title BRAY TO CITY CENTRE CORE BUS CORRIDOR SCHEME FENCING AND BOUNDARY TREATMENT			
Drawing File Name BCIDB-JAC-SPW_BW0013_XX_00-DR-CR-0044	Sheet Number 44 of 54	Status A	Rev M01

C:\pwworking\jacobs_uk_highways_asd\legintl_bovard\2d\148245\BCIDB-JAC-SPW_BW-0013_XX_00-DR-CR-0044.dwg



SCALE 1:500 @ A1; 1:1000 @ A3



NOTES:

- WHERE PROPERTY LINE ADJUSTMENTS ARE PROPOSED, NEW BOUNDARY WALLS/FENCING ARE PROPOSED TO MATCH EXISTING UNLESS OTHERWISE DETERMINED IN CONSULTATION WITH THE LANDOWNER.

LEGEND:

	PROPOSED BOUNDARY WALL
	PROPOSED BOUNDARY FENCE
	PROPOSED GATE
	RELOCATED EXISTING GATE
	SITE BOUNDARY LINE
	TEMPORARY LAND ACQUISITION

Disclaimer

a. © National Transport Authority (NTA) 2022. This drawing is confidential and the copyright in it is owned by NTA. This drawing must not be either loaned, copied or otherwise reproduced in whole or in part or used for any purpose without the prior permission of NTA.

b. This drawing is to be used for the design element identified in the titleblock. Other information shown is to be considered indicative only. The drawing is to be read in conjunction with all other relevant design drawings.

c. O.S. data used for plans are printed under © Ordnance Survey Ireland Government of Ireland. All rights reserved. Licence Number 2022/OSI_NMA_180 National Transport Authority. All elevations are in metres and relate to OSI Geoid Model (OSGM15) Mean Head. All Co-ordinates are in Irish Transverse Mercator Grid (ITM) as defined by OSI active local GPS station.

d. Information concerning the position of apparatus shown on this drawing is based on drawings supplied by the utility owners and/or the utility works contractor, whilst every care has been taken in the preparation of this drawing, positions should be taken as approximate and are intended for general guidance only and no representation is made by the NTA as to the accuracy, completeness, sufficiency or otherwise of this drawing and the position of the apparatus. The information contained herein does not purport to be comprehensive or final as the apparatus is subject to being altered and/or superseded. Recipients should not rely on this information. Any liabilities are hereby expressly disclaimed.

e. The information contained herein has been provided by the NTA but does not purport to be comprehensive or final. Recipients should not rely on the information. Neither the NTA nor any of its directors, officers, employees, agents, stakeholders or advisers make any representation or warranty as to, or accept any liability or responsibility in relation to, the adequacy, accuracy, reasonableness or completeness of the information provided as part of this document or any matter on which the information is based (including but not limited to loss or damage arising as a result of reliance by recipients on the information or any part of it). Any liabilities are hereby expressly disclaimed.



Rev	Date	Dm	Chk'd	App'd	Description
M01	08/05/2023	RB	EC	RS	ISSUE FOR PHASE 4: PLANNING

Client: **NTA**
 Ódarás Náisiúnta Iompair
 National Transport Authority

Engineering Designer: **Jacobs**

Date	Scale	Drawn	Checked	Approved
08/05/2023	1:500 @ A1 1:1000 @ A3	RB	EB	RS
Project Code	Originator Code	OMS Code		
BCIDB	JAC			

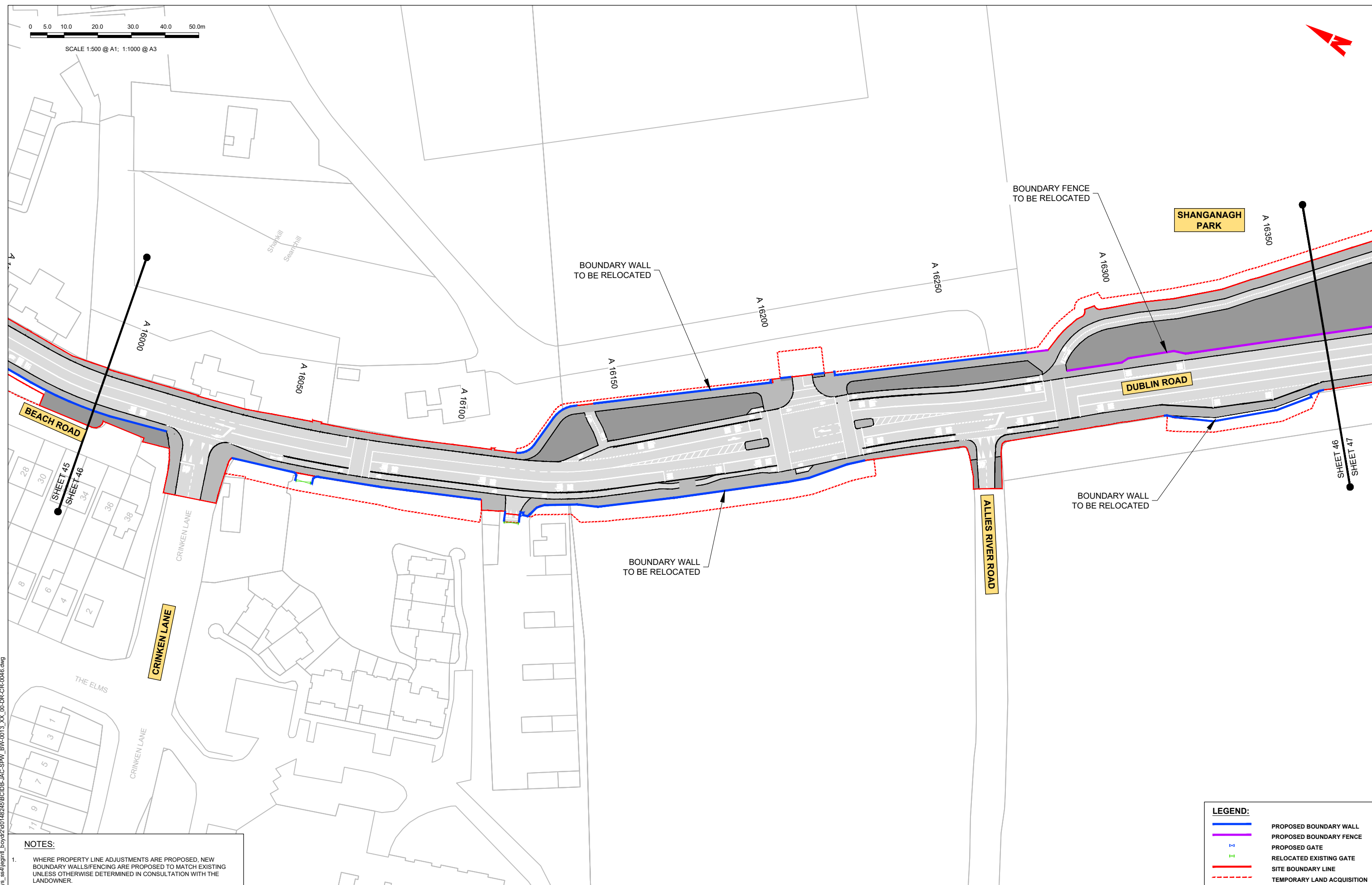
Programme Title BUSCONNECTS DUBLIN CORE BUS CORRIDORS INFRASTRUCTURE WORKS			
Drawing Title BRAY TO CITY CENTRE CORE BUS CORRIDOR SCHEME FENCING AND BOUNDARY TREATMENT			
Drawing File Name BCIDB-JAC-SPW_BW0013_XX_00-DR-CR-0045	Sheet Number 45 of 54	Status A	Rev M01

DO NOT SCALE USE FIGURED DIMENSIONS ONLY

C:\pwworking\jacobs_uk_highways_asd\legintl_bovard\2d\0148245\BCIDB-JAC-SPW_BW-0013_XX_00-DR-CR-0045.dwg

0 5.0 10.0 20.0 30.0 40.0 50.0m

SCALE 1:500 @ A1; 1:1000 @ A3



NOTES:

- WHERE PROPERTY LINE ADJUSTMENTS ARE PROPOSED, NEW BOUNDARY WALLS/FENCING ARE PROPOSED TO MATCH EXISTING UNLESS OTHERWISE DETERMINED IN CONSULTATION WITH THE LANDOWNER.

LEGEND:

	PROPOSED BOUNDARY WALL
	PROPOSED BOUNDARY FENCE
	PROPOSED GATE
	RELOCATED EXISTING GATE
	SITE BOUNDARY LINE
	TEMPORARY LAND ACQUISITION

Disclaimer

a. © National Transport Authority (NTA) 2022. This drawing is confidential and the copyright in it is owned by NTA. This drawing must not be either loaned, copied or otherwise reproduced in whole or in part or used for any purpose without the prior permission of NTA.

b. This drawing is to be used for the design element identified in the titleblock. Other information shown is to be considered indicative only. The drawing is to be read in conjunction with all other relevant design drawings.

c. O.S. data used for plans are printed under © Ordnance Survey Ireland Government of Ireland. All rights reserved. Licence Number 2022/OSI_NMA_180 National Transport Authority. All elevations are in metres and relate to OSi Geoid Model (OSGM15) Mean Head. All Co-ordinates are in Irish Transverse Mercator Grid (ITM) as defined by OSi active local GPS station.

d. Information concerning the position of apparatus shown on this drawing is based on drawings supplied by the utility owners and/or the utility works contractor, whilst every care has been taken in the preparation of this drawing, positions should be taken as approximate and are intended for general guidance only and no representation is made by the NTA as to the accuracy, completeness, sufficiency or otherwise of this drawing and the position of the apparatus. The information contained herein does not purport to be comprehensive or final as the apparatus is subject to being altered and/or superseded. Recipients should not rely on this information. Any liabilities are hereby expressly disclaimed.

e. The information contained herein has been provided by the NTA but does not purport to be comprehensive or final. Recipients should not rely on the information. Neither the NTA nor any of its directors, officers, employees, agents, stakeholders or advisers make any representation or warranty as to, or accept any liability or responsibility in relation to, the adequacy, accuracy, reasonableness or completeness of the information provided as part of this document or any matter on which the information is based (including but not limited to loss or damage arising as a result of reliance by recipients on the information or any part of it). Any liabilities are hereby expressly disclaimed.



Rev	Date	Dm	Chk'd	App'd	Description
M01	08/05/2023	RB	EC	RS	ISSUE FOR PHASE 4: PLANNING

Client: **NTA**
Údarás Náisiúnta Iompair
National Transport Authority

Engineering Designer: **Jacobs**

Date	Scale	Drawn	Checked	Approved
08/05/2023	1:500 @ A1 1:1000 @ A3	RB	EC	RS

Project Code: BCIDB | Originator Code: JAC | QMS Code:

Programme Title BUSCONNECTS DUBLIN CORE BUS CORRIDORS INFRASTRUCTURE WORKS			
Drawing Title BRAY TO CITY CENTRE CORE BUS CORRIDOR SCHEME FENCING AND BOUNDARY TREATMENT			
Drawing File Name BCIDB-JAC-SPW_BW0013_XX_00-DR-CR-0046	Sheet Number 46 of 54	Status A	Rev M01

DO NOT SCALE USE FIGURED DIMENSIONS ONLY

C:\pwworking\jacobs_uk_highways_ssd\jgintl_bov\2d\0148245\BCIDB-JAC-SPW_BW-0013_XX_00-DR-CR-0046.dwg

0 5.0 10.0 20.0 30.0 40.0 50.0m

SCALE 1:500 @ A1; 1:1000 @ A3



SHANGANAGH PARK

BOUNDARY FENCE TO BE RELOCATED

DUBLIN ROAD

SHEET 47
SHEET 48

SHEET 46
SHEET 47

NOTES:

- WHERE PROPERTY LINE ADJUSTMENTS ARE PROPOSED, NEW BOUNDARY WALLS/FENCING ARE PROPOSED TO MATCH EXISTING UNLESS OTHERWISE DETERMINED IN CONSULTATION WITH THE LANDOWNER.

Disclaimer

a. © National Transport Authority (NTA) 2022. This drawing is confidential and the copyright in it is owned by NTA. This drawing must not be either loaned, copied or otherwise reproduced in whole or in part or used for any purpose without the prior permission of NTA.

b. This drawing is to be used for the design element identified in the titleblock. Other information shown is to be considered indicative only. The drawing is to be read in conjunction with all other relevant design drawings.

c. O.S. data used for plans are printed under © Ordnance Survey Ireland Government of Ireland. All rights reserved. Licence Number 2022/OSI_NMA_180 National Transport Authority. All elevations are in metres and relate to OSi Geoid Model (OSGM15) Mean Head. All Co-ordinates are in Irish Transverse Mercator Grid (ITM) as defined by OSi active local GPS station.

d. Information concerning the position of apparatus shown on this drawing is based on drawings supplied by the utility owners and/or the utility works contractor, whilst every care has been taken in the preparation of this drawing, positions should be taken as approximate and are intended for general guidance only and no representation is made by the NTA as to the accuracy, completeness, sufficiency or otherwise of this drawing and the position of the apparatus. The information contained herein does not purport to be comprehensive or final as the apparatus is subject to being altered and/or superseded. Recipients should not rely on this information. Any liabilities are hereby expressly disclaimed.

e. The information contained herein has been provided by the NTA but does not purport to be comprehensive or final. Recipients should not rely on the information. Neither the NTA nor any of its directors, officers, employees, agents, stakeholders or advisers make any representation or warranty as to, or accept any liability or responsibility in relation to, the adequacy, accuracy, reasonableness or completeness of the information provided as part of this document or any matter on which the information is based (including but not limited to loss or damage arising as a result of reliance by recipients on the information or any part of it). Any liabilities are hereby expressly disclaimed.



Rev	Date	Dm	Chk'd	App'd	Description
M01	08/05/2023	RB	EC	RS	ISSUE FOR PHASE 4: PLANNING

Client

Engineering Designer

Programme Title		BUSCONNECTS DUBLIN	
		CORE BUS CORRIDORS INFRASTRUCTURE WORKS	
Drawing Title			
BRAY TO CITY CENTRE CORE BUS CORRIDOR SCHEME FENCING AND BOUNDARY TREATMENT			
Drawing File Name	Sheet Number	Status	Rev
BCIDB-JAC-SPW_BW0013_XX_00-DR-CR-0047	47 of 54	A	M01

LEGEND:

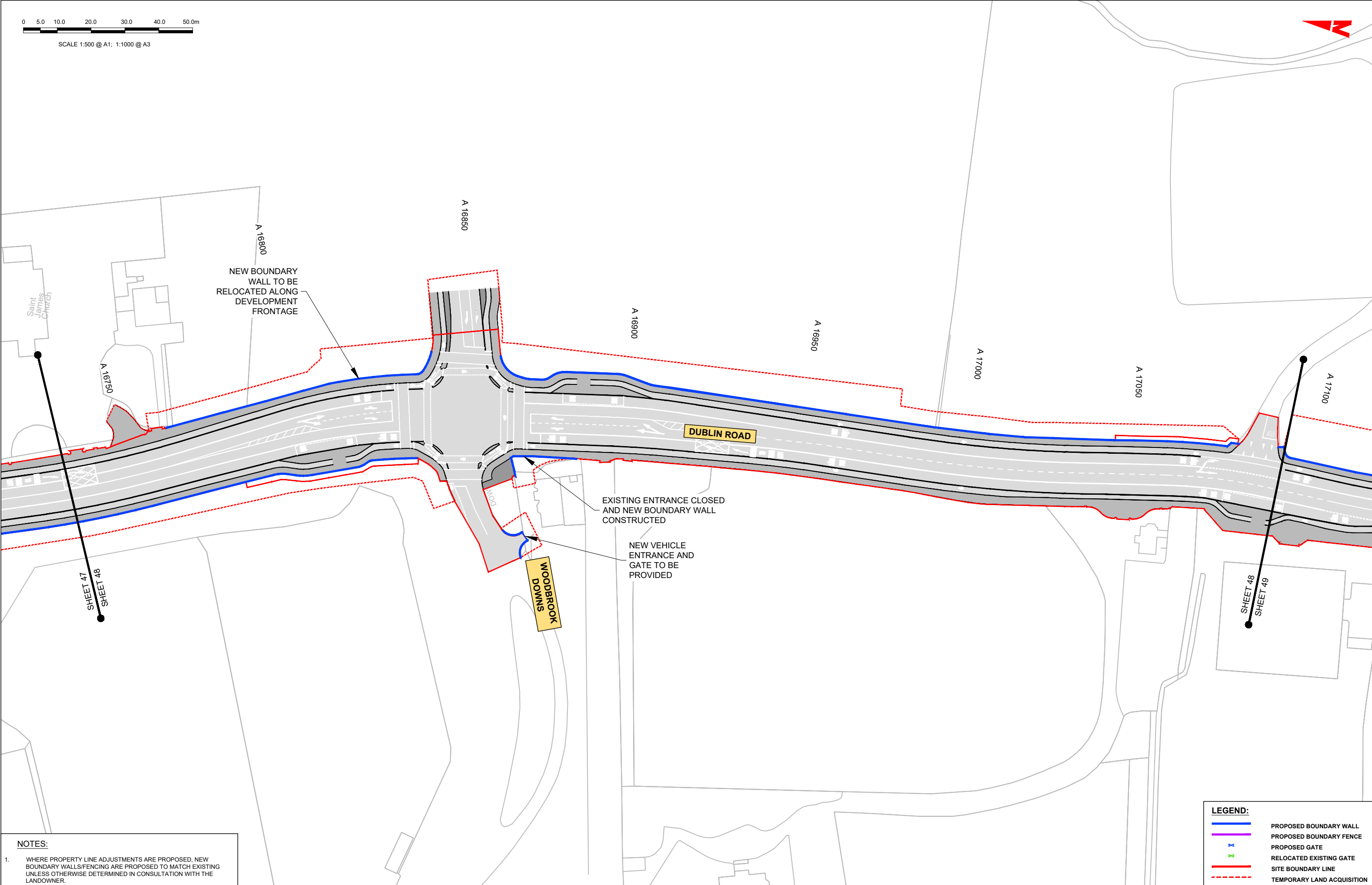
- PROPOSED BOUNDARY WALL
- PROPOSED BOUNDARY FENCE
- PROPOSED GATE
- RELOCATED EXISTING GATE
- SITE BOUNDARY LINE
- TEMPORARY LAND ACQUISITION

DO NOT SCALE USE FIGURED DIMENSIONS ONLY

C:\pwworking\jacobs_uk_highways_ssd\jgintl_bovard\2d\0148245\BCIDB-JAC-SPW_BW-0013_XX_00-DR-CR-0046.dwg

0 5.0 10.0 20.0 30.0 40.0 50.0m

SCALE 1:500 @ A1; 1:1000 @ A3



NOTES:

- WHERE PROPERTY LINE ADJUSTMENTS ARE PROPOSED, NEW BOUNDARY WALLS/FENCING ARE PROPOSED TO MATCH EXISTING UNLESS OTHERWISE DETERMINED IN CONSULTATION WITH THE LANDOWNER.

LEGEND:

	PROPOSED BOUNDARY WALL
	PROPOSED BOUNDARY FENCE
	PROPOSED GATE
	RELOCATED EXISTING GATE
	SITE BOUNDARY LINE
	TEMPORARY LAND ACQUISITION

Disclaimers

a. © National Transport Authority (NTA) 2022. This drawing is confidential and the copyright in it is owned by NTA. This drawing must not be either loaned, copied or otherwise reproduced in whole or in part or used for any purpose without the prior permission of NTA.

b. This drawing is to be used for the design element identified in the titleblock. Other information shown is to be considered indicative only. The drawing is to be read in conjunction with all other relevant design drawings.

c. O.S. data used for plans are printed under © Ordnance Survey Ireland Government of Ireland. All rights reserved. Licence Number 2022/OSI_NMA_180 National Transport Authority. All elevations are in metres and relate to OSi Geoid Model (OSGM15) Mean Head. All Co-ordinates are in Irish Transverse Mercator Grid (ITM) as defined by OSi active local GPS station.

d. Information concerning the position of apparatus shown on this drawing is based on drawings supplied by the utility owners and/or the utility works contractor, whilst every care has been taken in the preparation of this drawing, positions should be taken as appropriate and are intended for general guidance only and no representation is made by the NTA as to the accuracy, completeness, sufficiency or otherwise of this drawing and the position of the apparatus. The information contained herein does not purport to be comprehensive or final as the apparatus is subject to being altered and/or superseded. Recipients should not rely on this information. Any liabilities are hereby expressly disclaimed.

e. The information contained herein has been provided by the NTA but does not purport to be comprehensive or final. Recipients should not rely on the information. Neither the NTA nor any of its directors, officers, employees, agents, stakeholders or advisers make any representation or warranty as to, or accept any liability or responsibility in relation to, the adequacy, accuracy, reasonableness or completeness of the information provided as part of this document or any matter on which the information is based (including but not limited to loss or damage arising as a result of reliance by recipients on the information or any part of it). Any liabilities are hereby expressly disclaimed.



Rev	Date	Dm	Chk'd	App'd	Description
M01	08/05/2023	RB	EC	RS	ISSUE FOR PHASE 4: PLANNING

Client: **NTA**
 Údarás Náisiúnta Iompair
 National Transport Authority

Engineering Designer: **Jacobs**

Date: 08/05/2023 Scale: 1:500 @ A1
 1:1000 @ A3

Project Code: BCIDB Originator Code: JAC

Drawn: RB Checked: EC Approved: RS

QMS Code

Programme Title: **BUSCONNECTS DUBLIN**
CORE BUS CORRIDORS INFRASTRUCTURE WORKS

Drawing Title: **BRAY TO CITY CENTRE CORE BUS CORRIDOR SCHEME**
FENCING AND BOUNDARY TREATMENT

Drawing File Name: BCIDB-JAC-SPW_BW0013_XX_00-DR-CR-0048

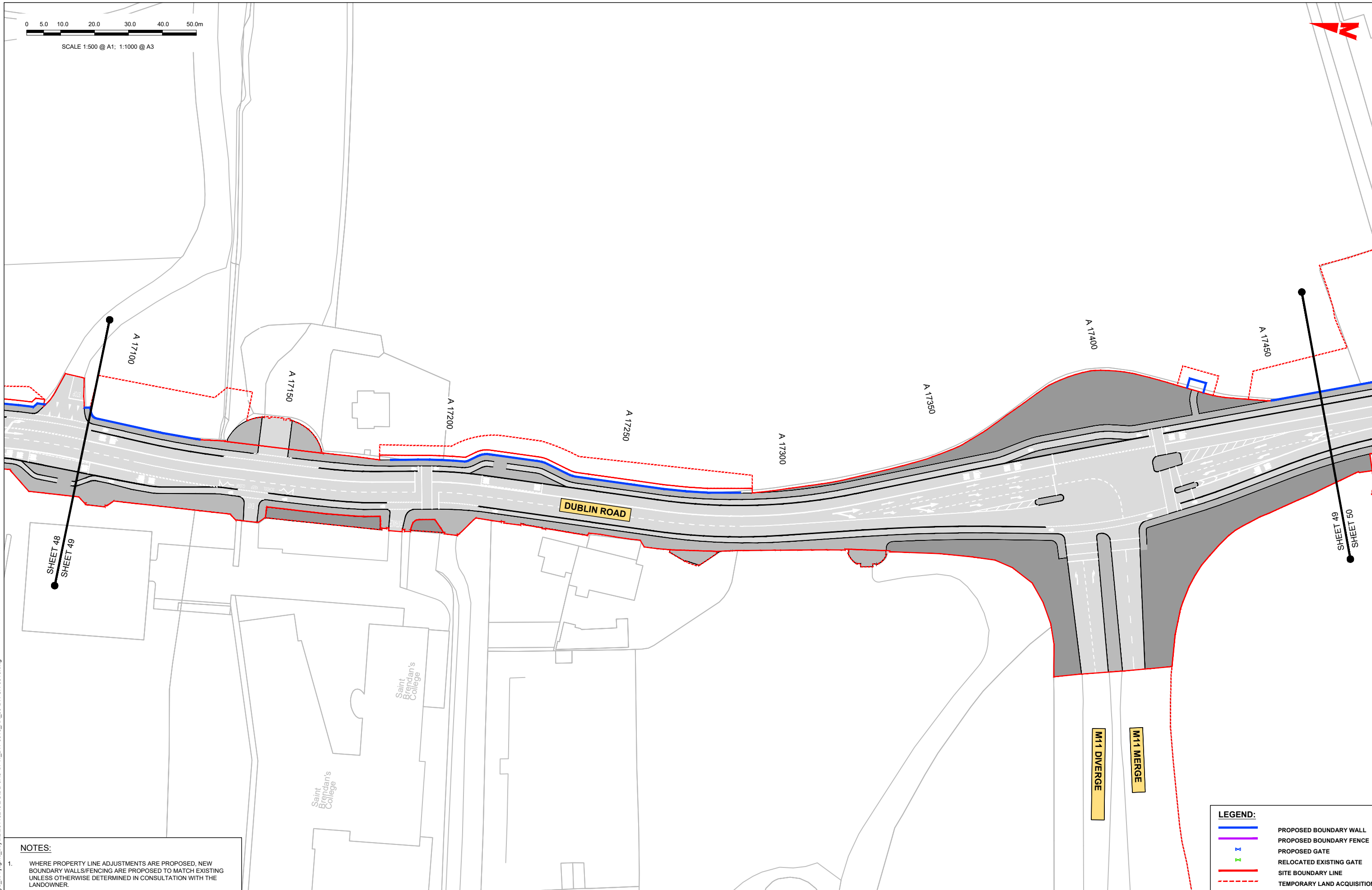
Sheet Number	Status	Rev
48 of 54	A	M01

DO NOT SCALE USE FIGURED DIMENSIONS ONLY

C:\pwworking\jacobs_uk_highways_asd\legintl_bov\2d\0148245\BCIDB-JAC-SPW_BW-0013_XX_00-DR-CR-0048.dwg

0 5.0 10.0 20.0 30.0 40.0 50.0m

SCALE 1:500 @ A1; 1:1000 @ A3



NOTES:

- WHERE PROPERTY LINE ADJUSTMENTS ARE PROPOSED, NEW BOUNDARY WALLS/FENCING ARE PROPOSED TO MATCH EXISTING UNLESS OTHERWISE DETERMINED IN CONSULTATION WITH THE LANDOWNER.

LEGEND:

	PROPOSED BOUNDARY WALL
	PROPOSED BOUNDARY FENCE
	PROPOSED GATE
	RELOCATED EXISTING GATE
	SITE BOUNDARY LINE
	TEMPORARY LAND ACQUISITION

Disclaimer

a. © National Transport Authority (NTA) 2022. This drawing is confidential and the copyright in it is owned by NTA. This drawing must not be either loaned, copied or otherwise reproduced in whole or in part or used for any purpose without the prior permission of NTA.

b. This drawing is to be used for the design element identified in the titleblock. Other information shown is to be considered indicative only. The drawing is to be read in conjunction with all other relevant design drawings.

c. O.S. data used for plans are printed under © Ordnance Survey Ireland Government of Ireland. All rights reserved. Licence Number 2022/OSI_NMA_180 National Transport Authority. All elevations are in metres and relate to OS Geoid Model (OSGM15) Mean Head. All Co-ordinates are in Irish Transverse Mercator Grid (ITM) as defined by OSI active local GPS station.

d. Information concerning the position of apparatus shown on this drawing is based on drawings supplied by the utility owners and/or the utility works contractor, whilst every care has been taken in the preparation of this drawing, positions should be taken as approximate and are intended for general guidance only and no representation is made by the NTA as to the accuracy, completeness, sufficiency or otherwise of this drawing and the position of the apparatus. The information contained herein does not purport to be comprehensive or final as the apparatus is subject to being altered and/or superseded. Recipients should not rely on this information. Any liabilities are hereby expressly disclaimed.

e. The information contained herein has been provided by the NTA but does not purport to be comprehensive or final. Recipients should not rely on the information. Neither the NTA nor any of its directors, officers, employees, agents, stakeholders or advisers make any representation or warranty as to, or accept any liability or responsibility in relation to, the adequacy, accuracy, reasonableness or completeness of the information provided as part of this document or any matter on which the information is based (including but not limited to loss or damage arising as a result of reliance by recipients on the information or any part of it). Any liabilities are hereby expressly disclaimed.



Rev	Date	Dm	Chk'd	App'd	Description
M01	08/05/2023	RB	EC	RS	ISSUE FOR PHASE 4: PLANNING

Client

Date: 08/05/2023
Scale: 1:500 @ A1
1:1000 @ A3

Engineering Designer

Drawn: RB
Checked: EC
Approved: RS

Programme Title: **BUSCONNECTS DUBLIN**
CORE BUS CORRIDORS INFRASTRUCTURE WORKS

Drawing Title: BRAY TO CITY CENTRE CORE BUS CORRIDOR SCHEME
FENCING AND BOUNDARY TREATMENT

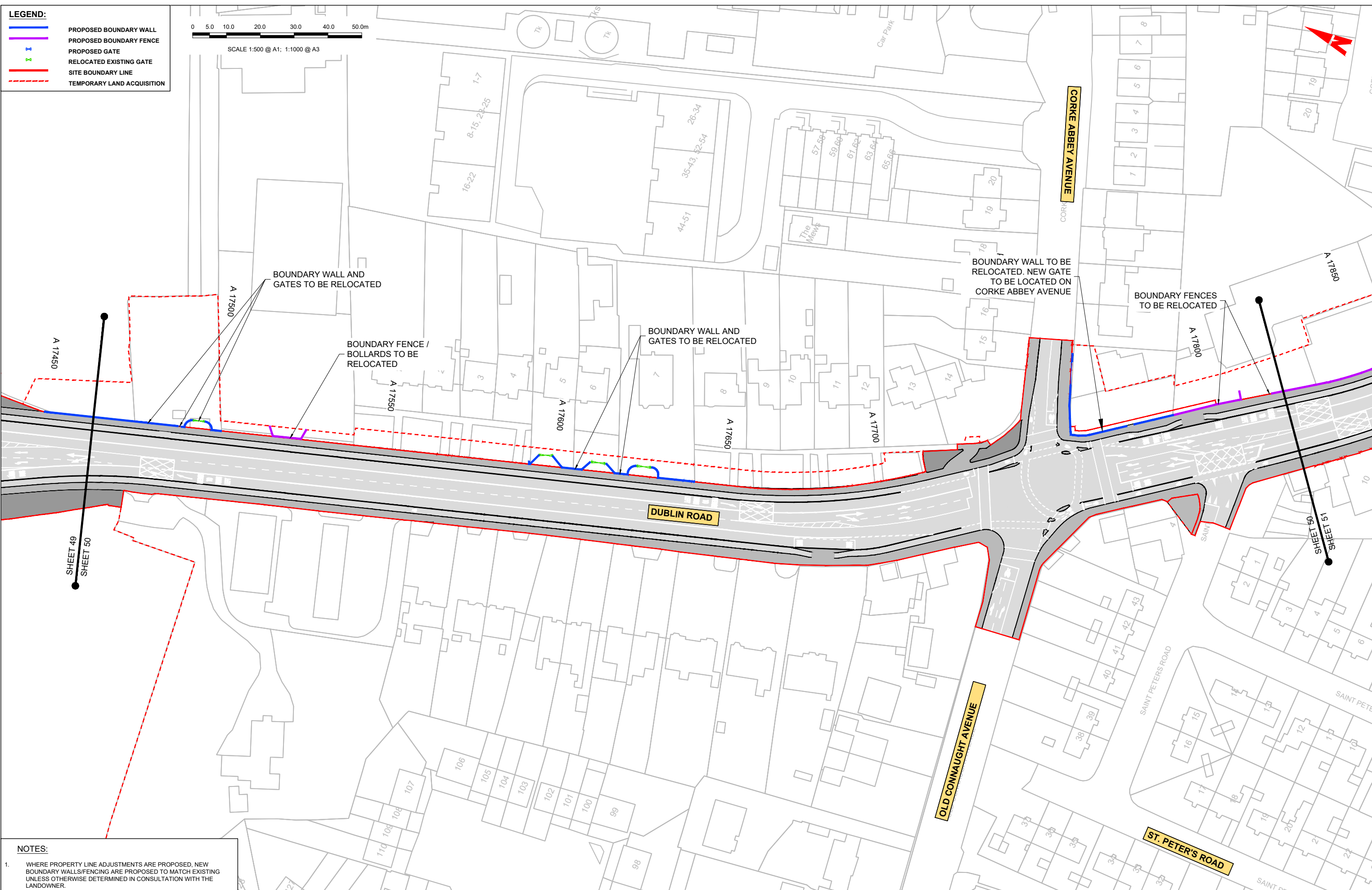
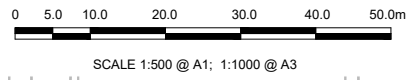
Drawing File Name: BCIDB-JAC-SPW_BW0013_XX_00-DR-CR-0049
Sheet Number: 49 of 54
Status: A
Rev: M01

DO NOT SCALE USE FIGURED DIMENSIONS ONLY

C:\pwworking\jacobs_uk_highways_asd\legintl_bov\2023\0148245\BCIDB-JAC-SPW_BW-0013_XX_00-DR-CR-0046.dwg

LEGEND:

	PROPOSED BOUNDARY WALL
	PROPOSED BOUNDARY FENCE
	PROPOSED GATE
	RELOCATED EXISTING GATE
	SITE BOUNDARY LINE
	TEMPORARY LAND ACQUISITION



NOTES:

- WHERE PROPERTY LINE ADJUSTMENTS ARE PROPOSED, NEW BOUNDARY WALLS/FENCING ARE PROPOSED TO MATCH EXISTING UNLESS OTHERWISE DETERMINED IN CONSULTATION WITH THE LANDOWNER.

Disclaimer
 a. © National Transport Authority (NTA) 2022. This drawing is confidential and the copyright in it is owned by NTA. This drawing must not be either loaned, copied or otherwise reproduced in whole or in part or used for any purpose without the prior permission of NTA.
 b. This drawing is to be used for the design element identified in the titleblock. Other information shown is to be considered indicative only. The drawing is to be read in conjunction with all other relevant design drawings.
 c. O.S. data used for plans are printed under © Ordnance Survey Ireland Government of Ireland. All rights reserved. Licence Number 2022/OSI/NMA_180 National Transport Authority. All elevations are in metres and relate to OS Geoid Model (OSGM15) Mean Head. All Co-ordinates are in Irish Transverse Mercator Grid (ITM) as defined by OSI active local GPS station.
 d. Information concerning the position of apparatus shown on this drawing is based on drawings supplied by the utility owners and/or the utility works contractor, whilst every care has been taken in the preparation of this drawing, positions should be taken as approximate and are intended for general guidance only and no representation is made by the NTA as to the accuracy, completeness, sufficiency or otherwise of this drawing and the position of the apparatus. The information contained herein does not purport to be comprehensive or final as the apparatus is subject to being altered and/or superseded. Recipients should not rely on this information. Any liabilities are hereby expressly disclaimed.
 e. The information contained herein has been provided by the NTA but does not purport to be comprehensive or final. Recipients should not rely on the information. Neither the NTA nor any of its directors, officers, employees, agents, stakeholders or advisers make any representation or warranty as to, or accept any liability or responsibility in relation to, the adequacy, accuracy, reasonableness or completeness of the information provided as part of this document or any matter on which the information is based (including but not limited to loss or damage arising as a result of reliance by recipients on the information or any part of it). Any liabilities are hereby expressly disclaimed.



Rev	Date	Dm	Chk'd	App'd	Description
M01	08/05/2023	RB	EC	RS	ISSUE FOR PHASE 4: PLANNING

 Údarás Náisiúnta Iompair National Transport Authority		Engineering Designer 		
Date	Scale	Drawn	Checked	Approved
08/05/2023	1:500 @ A1 1:1000 @ A3	RB	EC	RS
Project Code	Originator Code	OMS Code		
BCIDB	JAC			

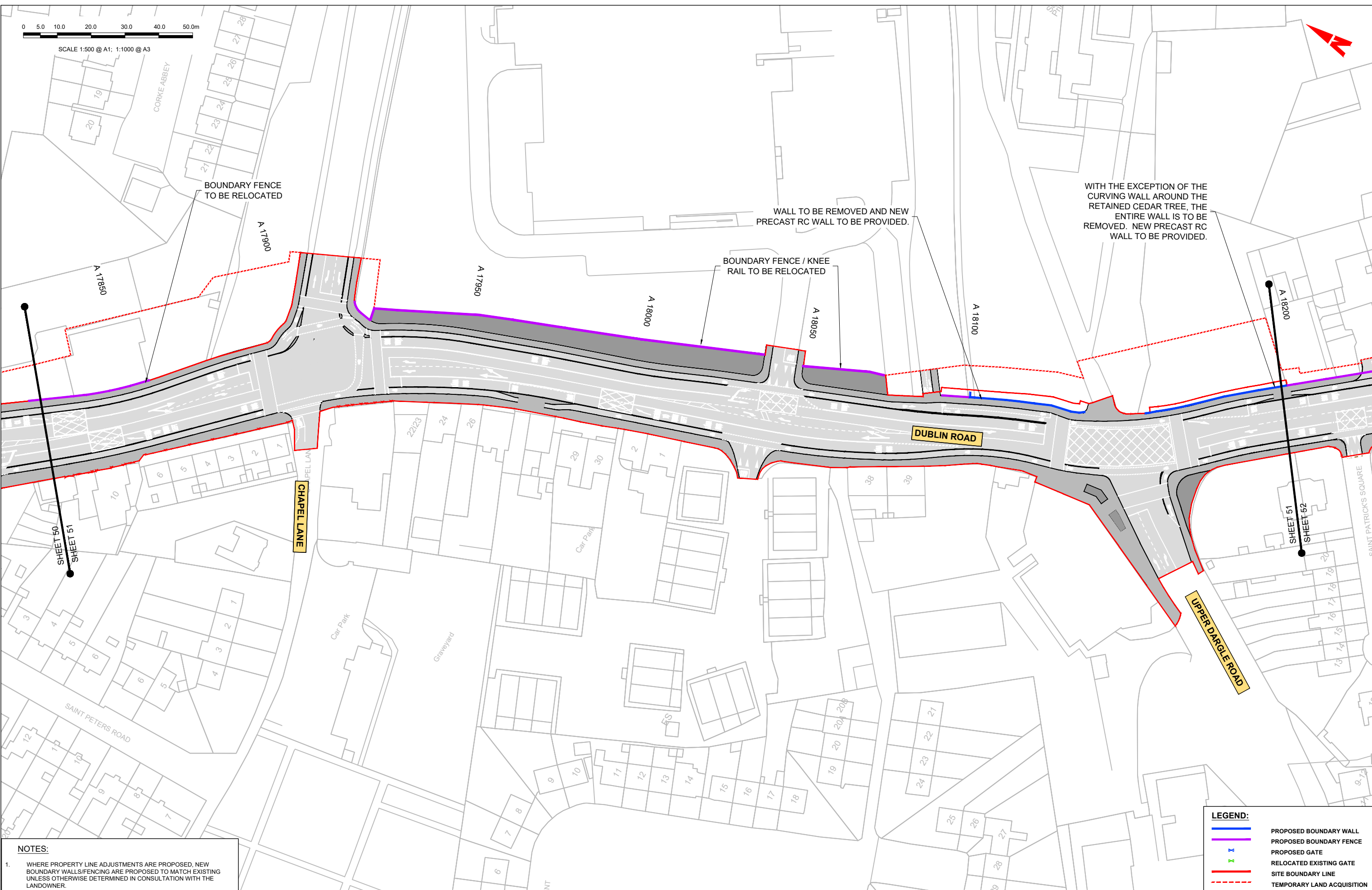
Programme Title BUSCONNECTS DUBLIN CORE BUS CORRIDORS INFRASTRUCTURE WORKS			
Drawing Title BRAY TO CITY CENTRE CORE BUS CORRIDOR SCHEME FENCING AND BOUNDARY TREATMENT			
Drawing File Name	Sheet Number	Status	Rev
BCIDB-JAC-SPW_BW0013_XX_00-DR-CR-0050	50 of 54	A	M01

DO NOT SCALE USE FIGURED DIMENSIONS ONLY

C:\pwworking\jacobs_uk_highways_asd\legintl_bovard\2d\148245\BCIDB-JAC-SPW_BW-0013_XX_00-DR-CR-0046.dwg



SCALE 1:500 @ A1; 1:1000 @ A3



NOTES:

- WHERE PROPERTY LINE ADJUSTMENTS ARE PROPOSED, NEW BOUNDARY WALLS/FENCING ARE PROPOSED TO MATCH EXISTING UNLESS OTHERWISE DETERMINED IN CONSULTATION WITH THE LANDOWNER.

LEGEND:

- PROPOSED BOUNDARY WALL
- PROPOSED BOUNDARY FENCE
- + PROPOSED GATE
- + RELOCATED EXISTING GATE
- SITE BOUNDARY LINE
- - - TEMPORARY LAND ACQUISITION

Disclaimers

a. © National Transport Authority (NTA) 2022. This drawing is confidential and the copyright in it is owned by NTA. This drawing must not be either loaned, copied or otherwise reproduced in whole or in part or used for any purpose without the prior permission of NTA.

b. This drawing is to be used for the design element identified in the titleblock. Other information shown is to be considered indicative only. The drawing is to be read in conjunction with all other relevant design drawings.

c. O.S. data used for plans are printed under © Ordnance Survey Ireland Government of Ireland. All rights reserved. Licence Number 2022/OSI/NMA_180 National Transport Authority. All elevations are in metres and relate to OSi Geoid Model (OSGM15) Mean Head. All Co-ordinates are in Irish Transverse Mercator Grid (ITM) as defined by OSi active local GPS station.

d. Information concerning the position of apparatus shown on this drawing is based on drawings supplied by the utility owners and/or the utility works contractor, whilst every care has been taken in the preparation of this drawing, positions should be taken as approximate and are intended for general guidance only and no representation is made by the NTA as to the accuracy, completeness, sufficiency or otherwise of this drawing and the position of the apparatus. The information contained herein does not purport to be comprehensive or final as the apparatus is subject to being altered and/or superseded. Recipients should not rely on this information. Any liabilities are hereby expressly disclaimed.

e. The information contained herein has been provided by the NTA but does not purport to be comprehensive or final. Recipients should not rely on the information. Neither the NTA nor any of its directors, officers, employees, agents, stakeholders or advisers make any representation or warranty as to, or accept any liability or responsibility in relation to, the adequacy, accuracy, reasonableness or completeness of the information provided as part of this document or any matter on which the information is based (including but not limited to loss or damage arising as a result of reliance by recipients on the information or any part of it). Any liabilities are hereby expressly disclaimed.

Rev	Date	Dm	Chk'd	App'd	Description
M01	08/05/2023	RB	EC	RS	ISSUE FOR PHASE 4: PLANNING

Client: **NTA**
 Ódarás Náisiúnta Iompair
 National Transport Authority

Engineering Designer: **Jacobs**

Date	Scale	Drawn	Checked	Approved
08/05/2023	1:500 @ A1 1:1000 @ A3	RB	EC	RS

Project Code: BCIDB | Originator Code: JAC | QMS Code:

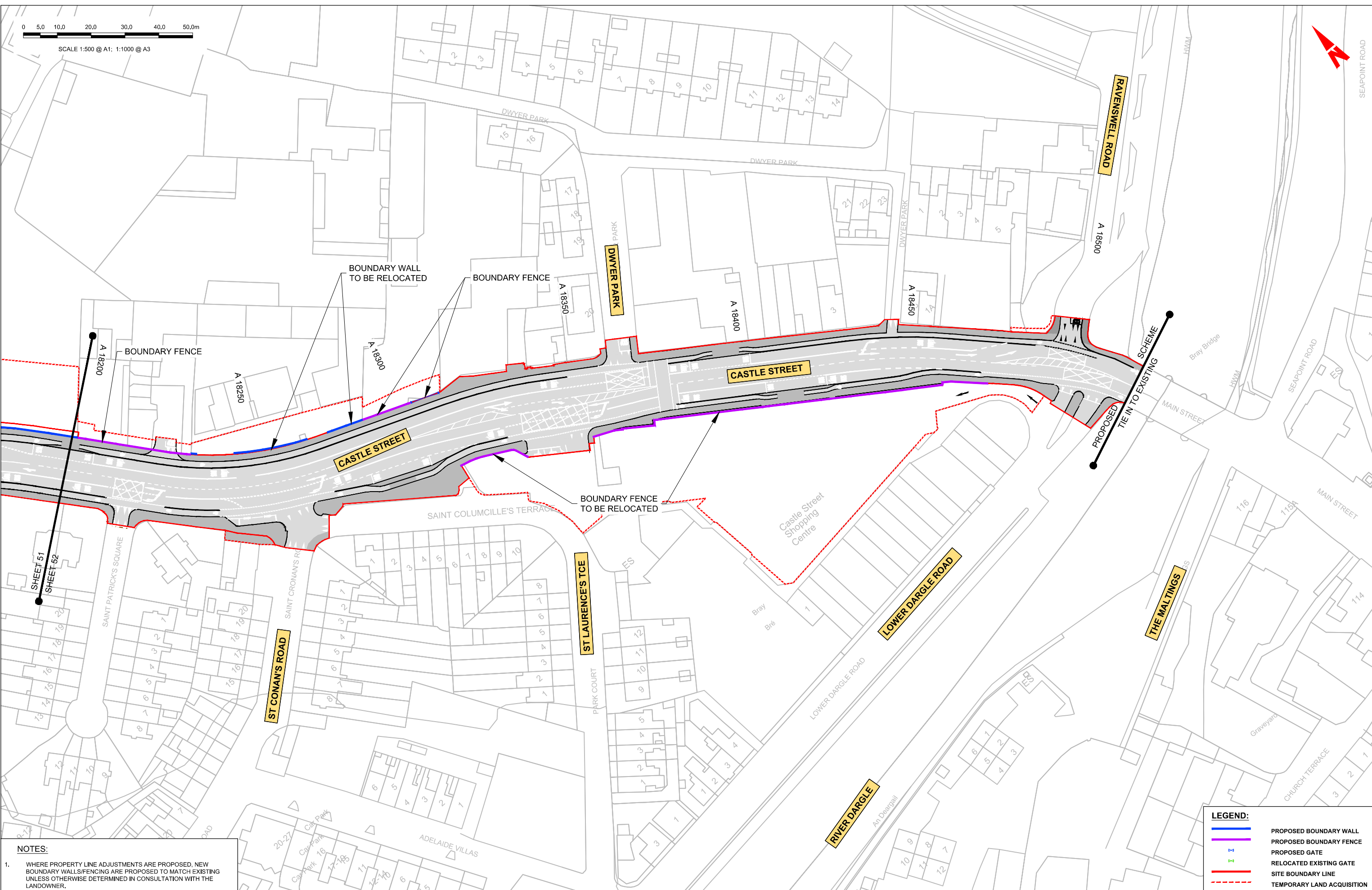
Programme Title BUSCONNECTS DUBLIN CORE BUS CORRIDORS INFRASTRUCTURE WORKS			
Drawing Title BRAY TO CITY CENTRE CORE BUS CORRIDOR SCHEME FENCING AND BOUNDARY TREATMENT			
Drawing File Name BCIDB-JAC-SPW_BW0013_XX_00-DR-CR-0051	Sheet Number 51 of 54	Status A	Rev M01

DO NOT SCALE USE FIGURED DIMENSIONS ONLY

C:\pwworking\jacobs_uk_highways_asd\jgintl_bovard\2d\0148245\BCIDB-JAC-SPW_BW-0013_XX_00-DR-CR-0046.dwg



SCALE 1:500 @ A1; 1:1000 @ A3



NOTES:

- WHERE PROPERTY LINE ADJUSTMENTS ARE PROPOSED, NEW BOUNDARY WALLS/FENCING ARE PROPOSED TO MATCH EXISTING UNLESS OTHERWISE DETERMINED IN CONSULTATION WITH THE LANDOWNER.

LEGEND:

	PROPOSED BOUNDARY WALL
	PROPOSED BOUNDARY FENCE
	PROPOSED GATE
	RELOCATED EXISTING GATE
	SITE BOUNDARY LINE
	TEMPORARY LAND ACQUISITION

Disclaimer

a. © National Transport Authority (NTA) 2022. This drawing is confidential and the copyright in it is owned by NTA. This drawing must not be either loaned, copied or otherwise reproduced in whole or in part or used for any purpose without the prior permission of NTA.

b. This drawing is to be used for the design element identified in the titleblock. Other information shown is to be considered indicative only. The drawing is to be read in conjunction with all other relevant design drawings.

c. O.S. data used for plans are printed under © Ordnance Survey Ireland Government of Ireland. All rights reserved. Licence Number 2022/OSI_NMA_180 National Transport Authority. All elevations are in metres and relate to OSI Geoid Model (OSGM15) Mean Head. All Co-ordinates are in Irish Transverse Mercator Grid (ITM) as defined by OSI active local GPS station.

d. Information concerning the position of apparatus shown on this drawing is based on drawings supplied by the utility owners and/or the utility works contractor, whilst every care has been taken in the preparation of this drawing, positions should be taken as appropriate and are intended for general guidance only and no representation is made by the NTA as to the accuracy, completeness, sufficiency or otherwise of this information. The information contained herein does not purport to be comprehensive or final as the apparatus is subject to being altered and/or superseded. Recipients should not rely on this information. Any liabilities are hereby expressly disclaimed.

e. The information contained herein has been provided by the NTA but does not purport to be comprehensive or final. Recipients should not rely on the information. Neither the NTA nor any of its directors, officers, employees, agents, stakeholders or advisers make any representation or warranty as to, or accept any liability or responsibility in relation to, the adequacy, accuracy, reasonableness or completeness of the information provided as part of this document or any matter on which the information is based (including but not limited to loss or damage arising as a result of reliance by recipients on the information or any part of it). Any liabilities are hereby expressly disclaimed.

Rev	Date	Dm	Chk'd	App'd	Description
M01	08/05/2023	RB	EC	RS	ISSUE FOR PHASE 4: PLANNING

Client: **NTA**
 Údarás Náisiúnta Iompair
 National Transport Authority

Engineering Designer: **Jacobs**

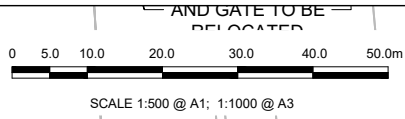
Date	Scale	Drawn	Checked	Approved
08/05/2023	1:500 @ A1 1:1000 @ A3	RB	EC	RS

Project Code: BCIDB | Originator Code: JAC | QMS Code:

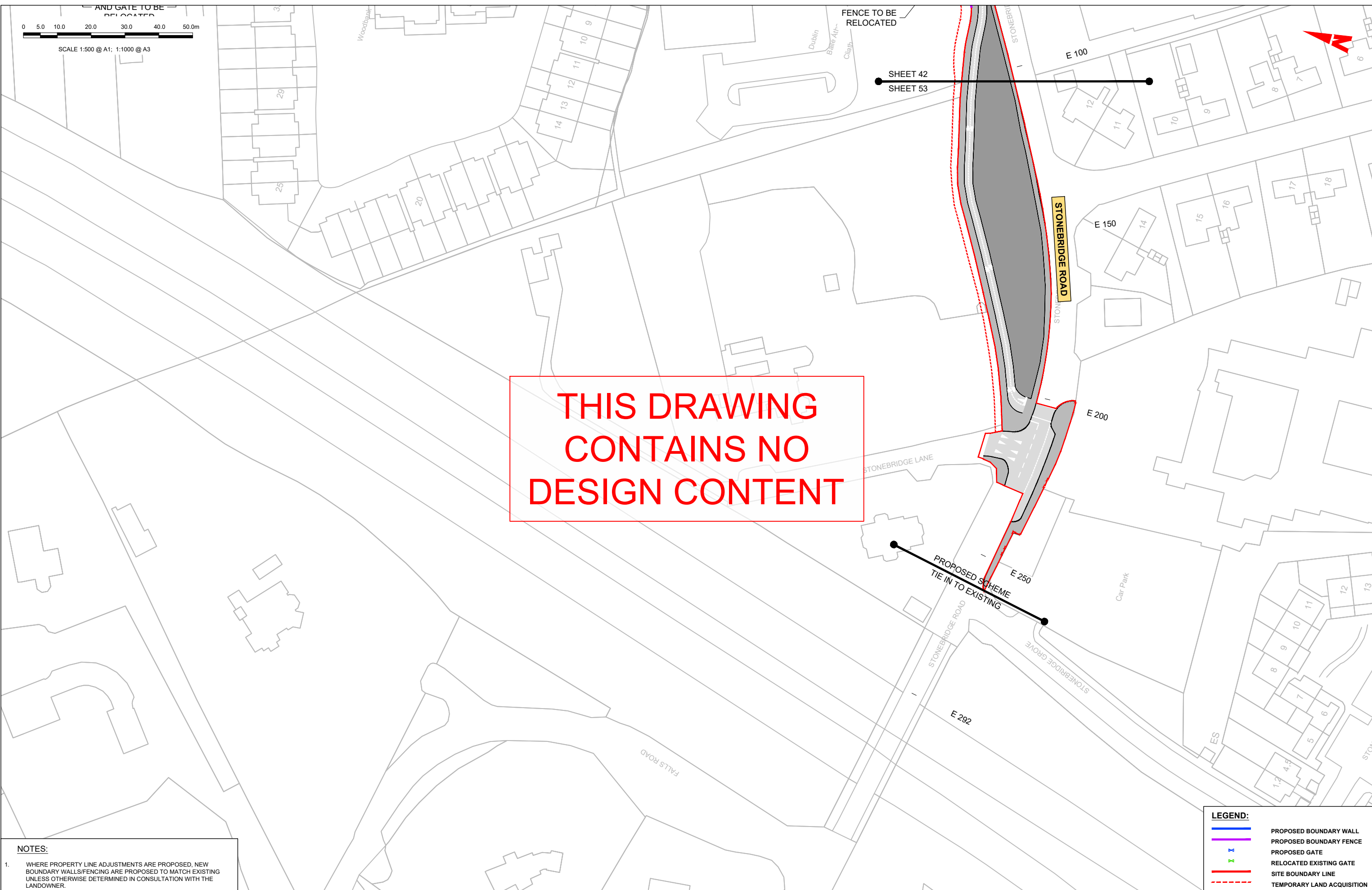
Programme Title BUSCONNECTS DUBLIN CORE BUS CORRIDORS INFRASTRUCTURE WORKS			
Drawing Title BRAY TO CITY CENTRE CORE BUS CORRIDOR SCHEME FENCING AND BOUNDARY TREATMENT			
Drawing File Name BCIDB-JAC-SPW_BW0013_XX_00-DR-CR-0052	Sheet Number 52 of 54	Status A	Rev M01

DO NOT SCALE USE FIGURED DIMENSIONS ONLY

C:\pwworking\jacobs_uk_highways_ssd\jgiml_coffline\100148245\BCIDB-JAC-SPW_BW0013_XX_00-DR-CR-0046.dwg



THIS DRAWING
CONTAINS NO
DESIGN CONTENT



NOTES:

- WHERE PROPERTY LINE ADJUSTMENTS ARE PROPOSED, NEW BOUNDARY WALLS/FENCING ARE PROPOSED TO MATCH EXISTING UNLESS OTHERWISE DETERMINED IN CONSULTATION WITH THE LANDOWNER.

LEGEND:

	PROPOSED BOUNDARY WALL
	PROPOSED BOUNDARY FENCE
	PROPOSED GATE
	RELOCATED EXISTING GATE
	SITE BOUNDARY LINE
	TEMPORARY LAND ACQUISITION

Disclaimer

a. © National Transport Authority (NTA) 2022. This drawing is confidential and the copyright in it is owned by NTA. This drawing must not be either loaned, copied or otherwise reproduced in whole or in part or used for any purpose without the prior permission of NTA.

b. This drawing is to be used for the design element identified in the titleblock. Other information shown is to be considered indicative only. The drawing is to be read in conjunction with all other relevant design drawings.

c. O.S. data used for plans are printed under © Ordnance Survey Ireland Government of Ireland. All rights reserved. Licence Number 2022/OSI_NMA_180 National Transport Authority. All elevations are in metres and relate to OSi Geoid Model (OSGM15) Mean Head. All Co-ordinates are in Irish Transverse Mercator Grid (ITM) as defined by OSi active local GPS station.

d. Information concerning the position of apparatus shown on this drawing is based on drawings supplied by the utility owners and/or the utility works contractor, whilst every care has been taken in the preparation of this drawing, positions should be taken as appropriate and are intended for general guidance only and no representation is made by the NTA as to the accuracy, completeness, sufficiency or otherwise of this drawing and the position of the apparatus. The information contained herein does not purport to be comprehensive or final as the apparatus is subject to being altered and/or superseded. Recipients should not rely on this information. Any liabilities are hereby expressly disclaimed.

e. The information contained herein has been provided by the NTA but does not purport to be comprehensive or final. Recipients should not rely on the information. Neither the NTA nor any of its directors, officers, employees, agents, stakeholders or advisers make any representation or warranty as to, or accept any liability or responsibility in relation to, the adequacy, accuracy, reasonableness or completeness of the information provided as part of this document or any matter on which the information is based (including but not limited to loss or damage arising as a result of reliance by recipients on the information or any part of it). Any liabilities are hereby expressly disclaimed.

Rev	Date	Dm	Chk'd	App'd	Description
M01	08/05/2023	RB	EC	RS	ISSUE FOR PHASE 4: PLANNING

Client: **NTA**
Údarás Náisiúnta Iompair
National Transport Authority

Engineering Designer: **Jacobs**

Date: 08/05/2023
Scale: 1:500 @ A1
1:1000 @ A3

Project Code: BCIDB
Originator Code: JAC

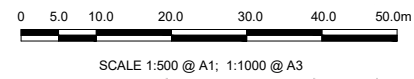
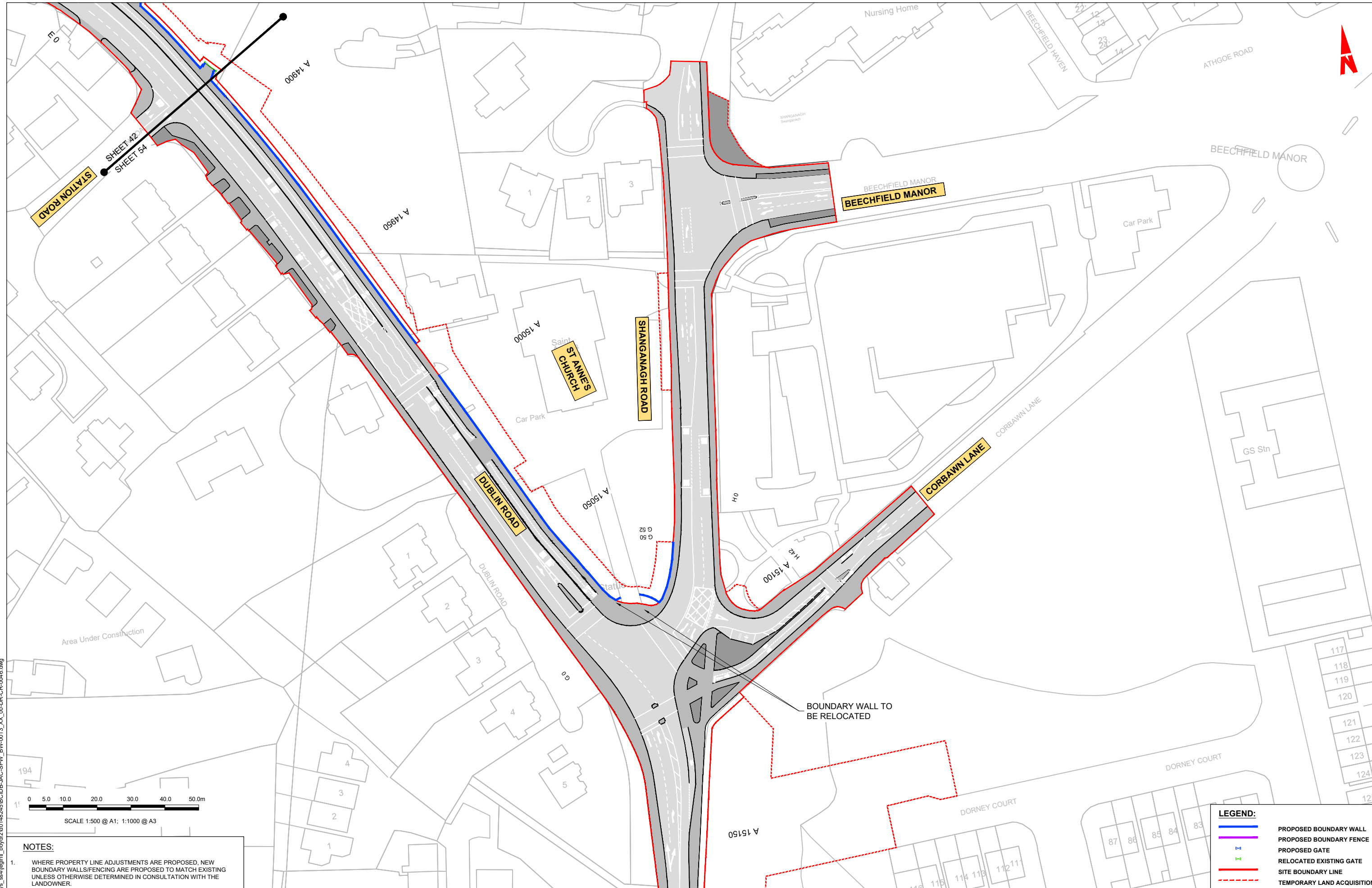
Drawn: RB
Checked: EC
Approved: RS

OMS Code: _____

Programme Title BUSCONNECTS DUBLIN CORE BUS CORRIDORS INFRASTRUCTURE WORKS			
Drawing Title BRAY TO CITY CENTRE CORE BUS CORRIDOR SCHEME FENCING AND BOUNDARY TREATMENT			
Drawing File Name BCIDB-JAC-SPW_BW0013_XX_00-DR-CR-0053	Sheet Number 53 of 54	Status A	Rev M01

DO NOT SCALE USE FIGURED DIMENSIONS ONLY

C:\pwworking\jacobs_uk_highways_ssd\legintl_bov\2d\148245\BCIDB-JAC-SPW_BW-0013_XX_00-DR-CR-0046.dwg



NOTES:

- WHERE PROPERTY LINE ADJUSTMENTS ARE PROPOSED, NEW BOUNDARY WALLS/FENCING ARE PROPOSED TO MATCH EXISTING UNLESS OTHERWISE DETERMINED IN CONSULTATION WITH THE LANDOWNER.

LEGEND:

- PROPOSED BOUNDARY WALL
- PROPOSED BOUNDARY FENCE
- PROPOSED GATE
- RELOCATED EXISTING GATE
- SITE BOUNDARY LINE
- - - TEMPORARY LAND ACQUISITION

Disclaimer

a. © National Transport Authority (NTA) 2022. This drawing is confidential and the copyright in it is owned by NTA. This drawing must not be either loaned, copied or otherwise reproduced in whole or in part or used for any purpose without the prior permission of NTA.

b. This drawing is to be used for the design element identified in the titleblock. Other information shown is to be considered indicative only. The drawing is to be read in conjunction with all other relevant design drawings.

c. O.S. data used for plans are printed under © Ordnance Survey Ireland Government of Ireland. All rights reserved. Licence Number 2022/OSI_NMA_180 National Transport Authority. All elevations are in metres and relate to OSi Geoid Model (OSGM15) Mean Head. All Co-ordinates are in Irish Transverse Mercator Grid (ITM) as defined by OSi active local GPS station.

d. Information concerning the position of apparatus shown on this drawing is based on drawings supplied by the utility owners and/or the utility works contractor, whilst every care has been taken in the preparation of this drawing, positions should be taken as approximate and are intended for general guidance only and no representation is made by the NTA as to the accuracy, completeness, sufficiency or otherwise of this drawing and the position of the apparatus. The information contained herein does not purport to be comprehensive or final as the apparatus is subject to being altered and/or superseded. Recipients should not rely on this information. Any liabilities are hereby expressly disclaimed.

e. The information contained herein has been provided by the NTA but does not purport to be comprehensive or final. Recipients should not rely on the information. Neither the NTA nor any of its directors, officers, employees, agents, stakeholders or advisers make any representation or warranty as to, or accept any liability or responsibility in relation to, the adequacy, accuracy, reasonableness or completeness of the information provided as part of this document or any matter on which the information is based (including but not limited to loss or damage arising as a result of reliance by recipients on the information or any part of it). Any liabilities are hereby expressly disclaimed.



Rev	Date	Drn	Chk'd	App'd	Description
M01	08/05/2023	RB	EC	RS	ISSUE FOR PHASE 4: PLANNING

Client: **NTA**
 Údarás Náisiúnta Iompair
 National Transport Authority

Engineering Designer: **Jacobs**

Date	Scale	Drawn	Checked	Approved
08/05/2023	1:500 @ A1 1:1000 @ A3	RB	EC	RS
Project Code	Originator Code	QMS Code		
BCIDB	JAC			

Programme Title BUSCONNECTS DUBLIN CORE BUS CORRIDORS INFRASTRUCTURE WORKS			
Drawing Title BRAY TO CITY CENTRE CORE BUS CORRIDOR SCHEME FENCING AND BOUNDARY TREATMENT			
Drawing File Name	Sheet Number	Status	Rev
BCIDB-JAC-SPW_BW0013_XX_00-DR-CR-0054	54 of 54	A	M01

DO NOT SCALE USE FIGURED DIMENSIONS ONLY

C:\pwworking\jacobs_uk_highways_asd\legintl_bayard\0148245\BCIDB-JAC-SPW_BW-0013_XX_00-DR-CR-0046.dwg