

Combined Existing
Utility Records





BUSCONNECTS DUBLIN CORE BUS CORRIDORS INFRASTRUCTURE WORKS

BRAY TO CITY CENTRE CORE BUS CORRIDOR SCHEME

DRAWING SERIES NUMBER(S)	DRAWING SERIES DESCRIPTION
BCIDB-JAC-UTL_IX-0013_XX_00-DR-CR-0001	BRAY TO CITY CENTRE CORE BUS CORRIDOR SCHEME. COMBINED EXISTING UTILITY RECORDS. COVER SHEET
BCIDB-JAC-UTL_KP-0013_XX_00-DR-CR-0001	BRAY TO CITY CENTRE CORE BUS CORRIDOR SCHEME. COMBINED EXISTING UTILITY RECORDS. KEY PLAN
BCIDB-JAC-UTL_UC-0013_XX_00-DR-CU-0001 to 0054	BRAY TO CITY CENTRE CORE BUS CORRIDOR SCHEME. COMBINED EXISTING UTILITY RECORDS

C:\pwworking\jacobs_uk_highways_ssd\legintl_bayard\2d\148605BCIDB-JAC-UTL_IX-0013_XX_00-DR-CR-0001.dwg

Disclaimer

a. © National Transport Authority (NTA) 2022. This drawing is confidential and the copyright in it is owned by NTA. This drawing must not be either loaned, copied or otherwise reproduced in whole or in part or used for any purpose without the prior permission of NTA.

b. This drawing is to be used for the design element identified in the titleblock. Other information shown is to be considered indicative only. The drawing is to be read in conjunction with all other relevant design drawings.

c. O.S. data used for plans are printed under © Ordnance Survey Ireland Government of Ireland. All rights reserved. Licence Number 2022/OSI_NMA_160 National Transport Authority. All elevations are in metres and relate to OSi Geoid Model (OSGM15) Mean Head. All Co-ordinates are in Irish Transverse Mercator Grid (ITM) as defined by OSi active local GPS station.

d. Information concerning the position of apparatus shown on this drawing is based on drawings supplied by the utility owners and/or the utility works contractor, whilst every care has been taken in the preparation of this drawing, positions should be taken as approximate and are intended for general guidance only and no representation is made by the NTA as to the accuracy, completeness, sufficiency or otherwise of this drawing and the position of the apparatus. The information contained herein does not purport to be comprehensive or final as the apparatus is subject to being altered and/or superseded. Recipients should not rely on this information. Any liabilities are hereby expressly disclaimed.

e. The information contained herein has been provided by the NTA but does not purport to be comprehensive or final. Recipients should not rely on the information. Neither the NTA nor any of its directors, officers, employees, agents, stakeholders or advisers make any representation or warranty as to, or accept any liability or responsibility in relation to, the adequacy, accuracy, reasonableness or completeness of the information provided as part of this document or any matter on which the information is based (including but not limited to loss or damage arising as a result of reliance by recipients on the information or any part of it). Any liabilities are hereby expressly disclaimed.

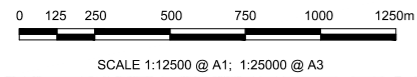
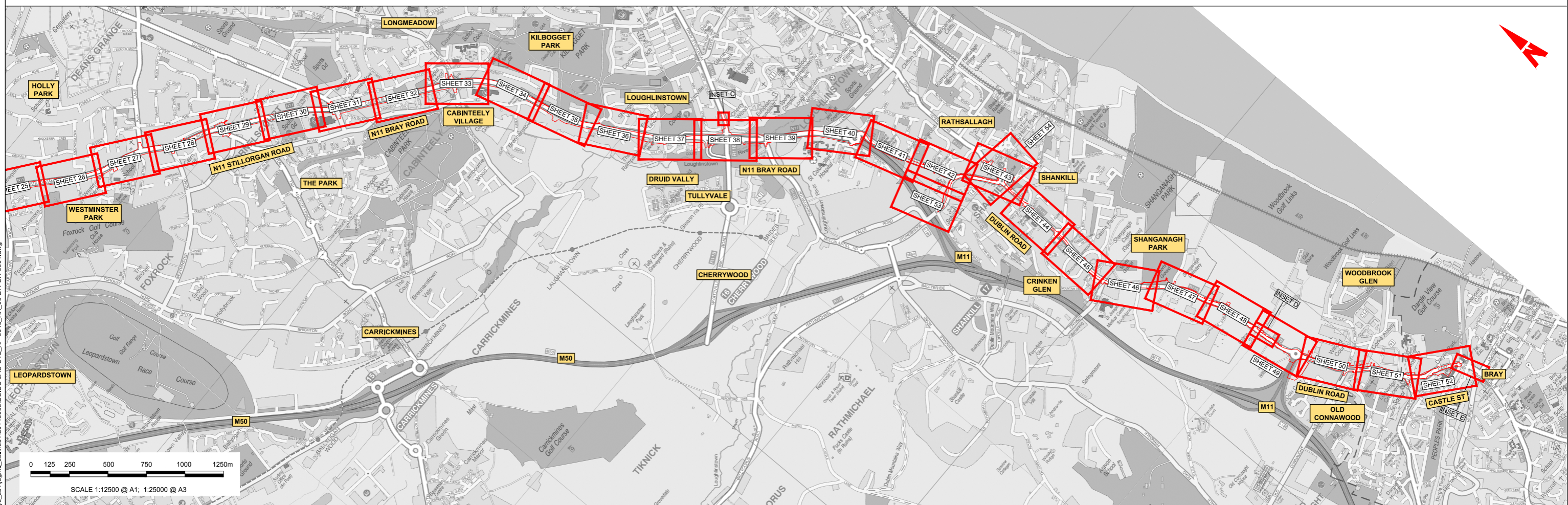
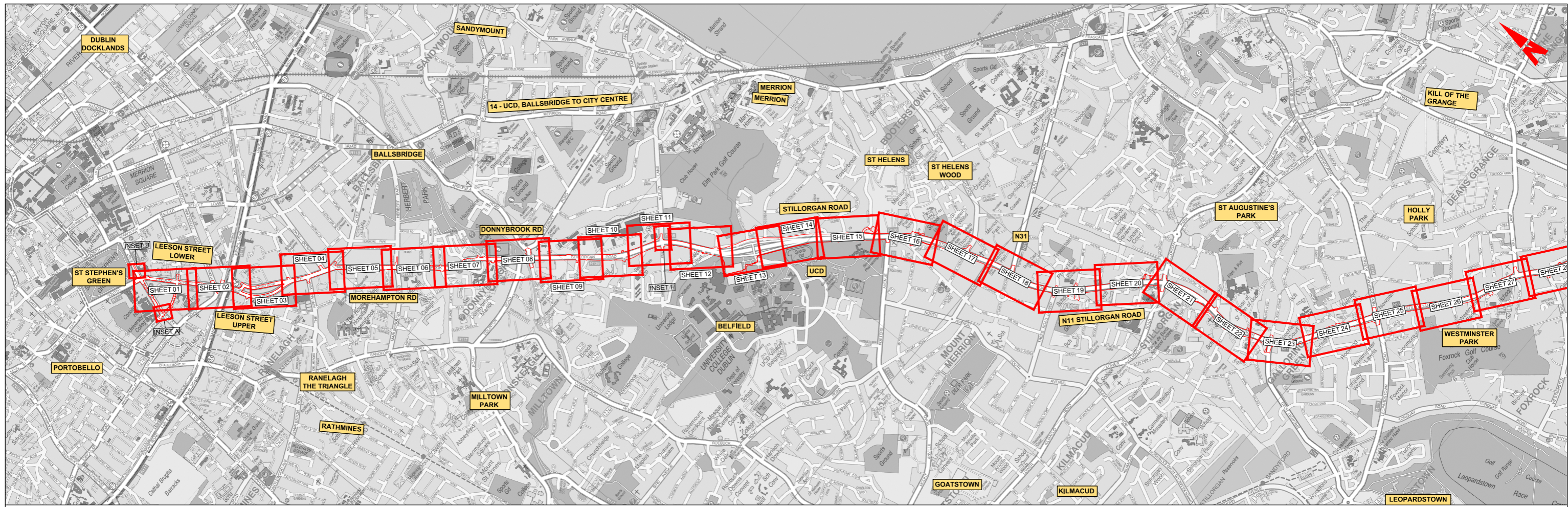


Rev	Date	Dm	Chk'd	App'd	Description
M01	08/05/2023	LH	DM	RS	ISSUE FOR PHASE 4: PLANNING

Date	Scale	Drawn	Checked	Approved
08/05/2023	NTS @ A1 NTS @ A3	LH	DM	RS
Project Code	Originator Code	QMS Code		
BCIDB	JAC			

Programme Title BUSCONNECTS DUBLIN CORE BUS CORRIDORS INFRASTRUCTURE WORKS			
Drawing Title BRAY TO CITY CENTRE CORE BUS CORRIDOR SCHEME COMBINED EXISTING UTILITY RECORDS COVER SHEET			
Drawing File Name	Sheet Number	Status	Rev
BCIDB-JAC-UTL_IX -0013_XX_00 -DR-CR-0001	01 of 01	A	M01

DO NOT SCALE USE FIGURED DIMENSIONS ONLY



Disclaimer

a. © National Transport Authority (NTA) 2022. This drawing is confidential and the copyright in it is owned by NTA. This drawing must not be either loaned, copied or otherwise reproduced in whole or in part or used for any purpose without the prior permission of NTA.

b. This drawing is to be used for the design element identified in the titleblock. Other information shown is to be considered indicative only. The drawing is to be read in conjunction with all other relevant design drawings.

c. O.S. data used for plans are printed under © Ordnance Survey Ireland Government of Ireland. All rights reserved. Licence Number 2022/OSI-NMA_160 National Transport Authority. All elevations are in metres and relate to OSI Geoid Model (OSGM15) Mean Head. All Co-ordinates are in Irish Transverse Mercator Grid (ITM) as defined by OSI active local GPS station.

d. Information concerning the position of apparatus shown on this drawing is based on drawings supplied by the utility owners and/or the utility works contractor, whilst every care has been taken in the preparation of this drawing, positions should be taken as approximate and are intended for general guidance only and no representation is made by the NTA as to the accuracy, completeness, sufficiency or otherwise of this drawing and the position of the apparatus. The information contained herein does not purport to be comprehensive or final as the apparatus is subject to being altered and/or superceded. Recipients should not rely on this information. Any liabilities are hereby expressly disclaimed.

e. The information contained herein has been provided by the NTA but does not purport to be comprehensive or final. Recipients should not rely on the information. Neither the NTA nor any of its directors, officers, employees, agents, stakeholders or advisers make any representation or warranty as to, or accept any liability or responsibility in relation to, the adequacy, accuracy, reasonableness or completeness of the information provided as part of this document or any matter on which the information is based (including but not limited to loss or damage arising as a result of reliance by recipients on the information or any part of it). Any liabilities are hereby expressly disclaimed.



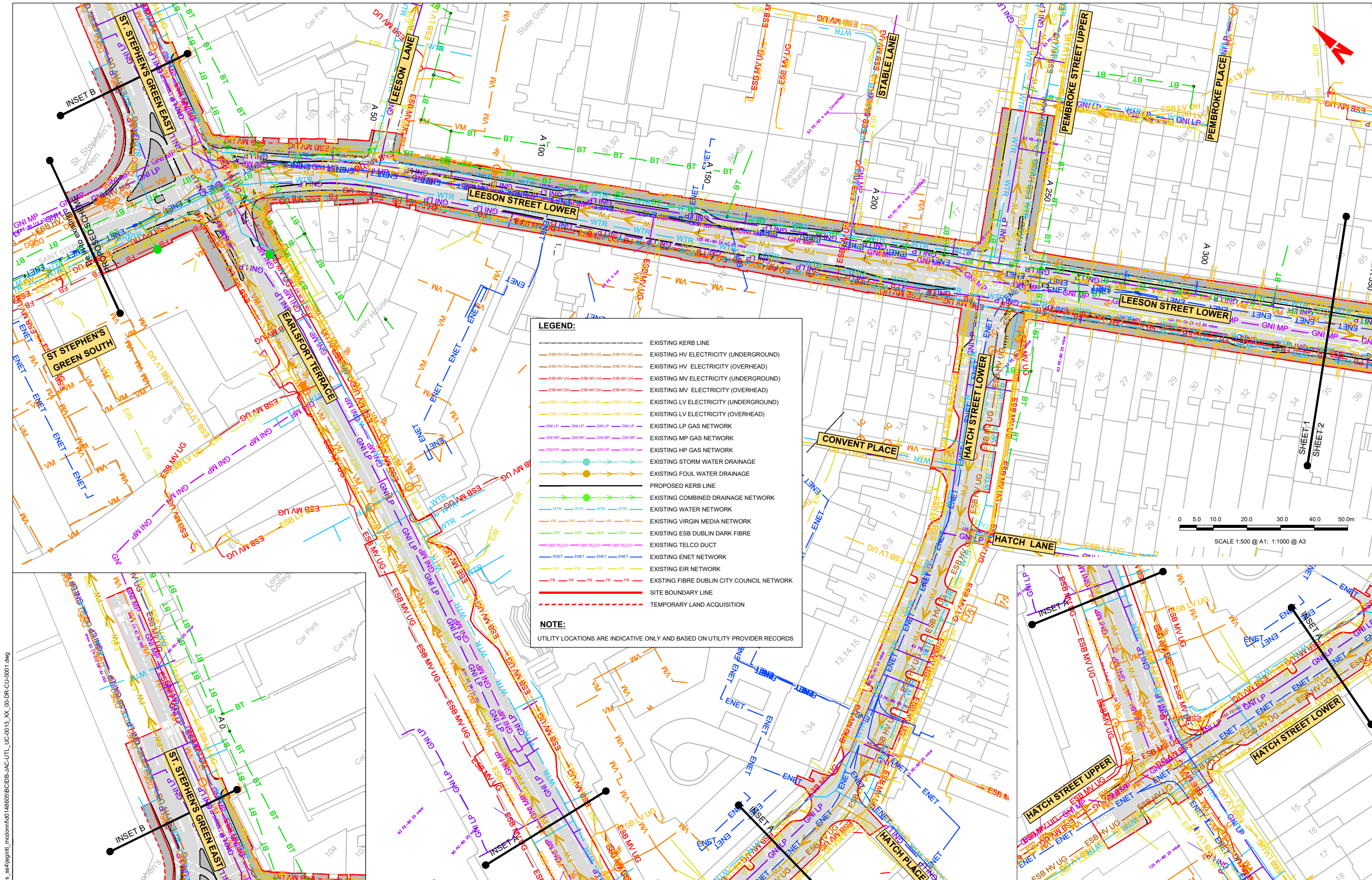
Rev	Date	Drn	Chk'd	App'd	Description
M01	08/05/2023	LH	DM	RS	ISSUE FOR PHASE 4: PLANNING

Client NTA Údarás Náisiúnta Iompair National Transport Authority		Engineering Designer Jacobs		
Date 08/05/2023	Scale 1:12500 @ A1 1:25000 @ A3	Drawn LH	Checked DM	Approved RS
Project Code BCIDB	Originator Code JAC	QMS Code		

Programme Title BUSCONNECTS DUBLIN CORE BUS CORRIDORS INFRASTRUCTURE WORKS			
Drawing Title BRAY TO CITY CENTRE CORE BUS CORRIDOR SCHEME COMBINED EXISTING UTILITY RECORDS KEY PLAN			
Drawing File Name BCIDB-JAC-UTL_KP-0013_XX_00-DR-CR-0001	Sheet Number 01 of 01	Status A	Rev M01

DO NOT SCALE USE FIGURED DIMENSIONS ONLY

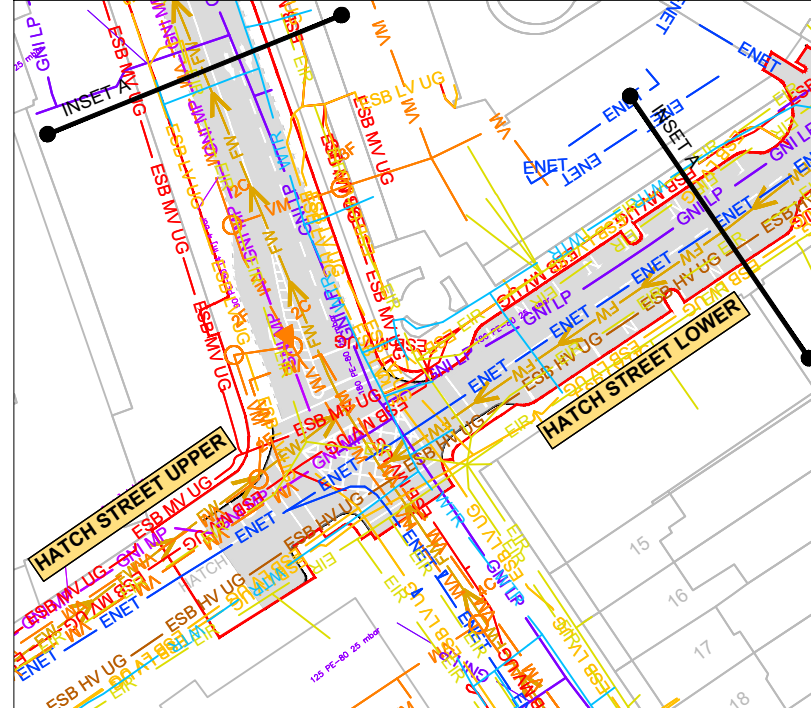
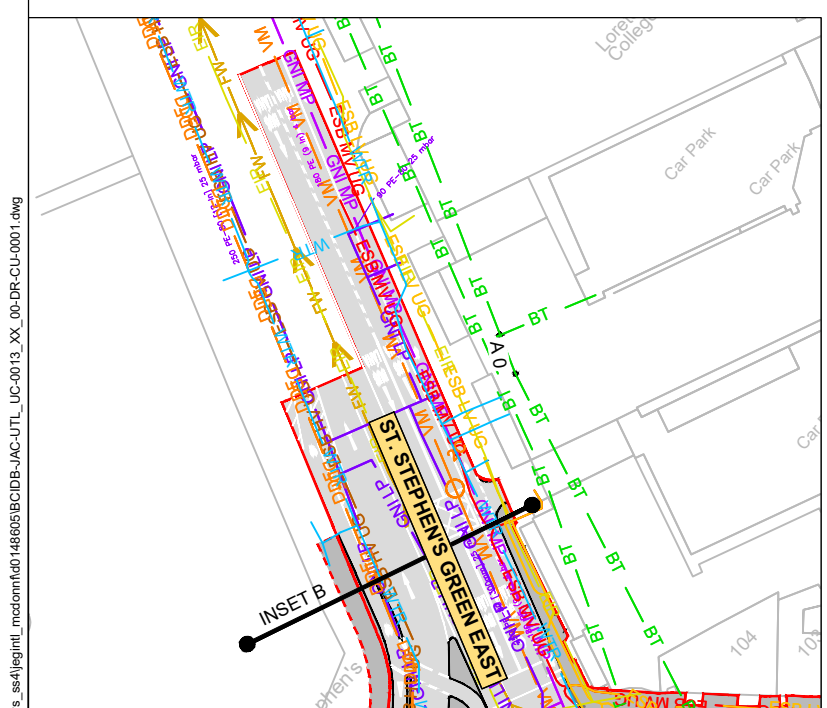
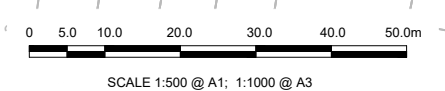
C:\pwworking\jacobs_uk_highways_ssa\legintl_collins\14014860\BCIDB-JAC-UTL_KP-0013_XX_00-DR-CR-0001.dwg



LEGEND:


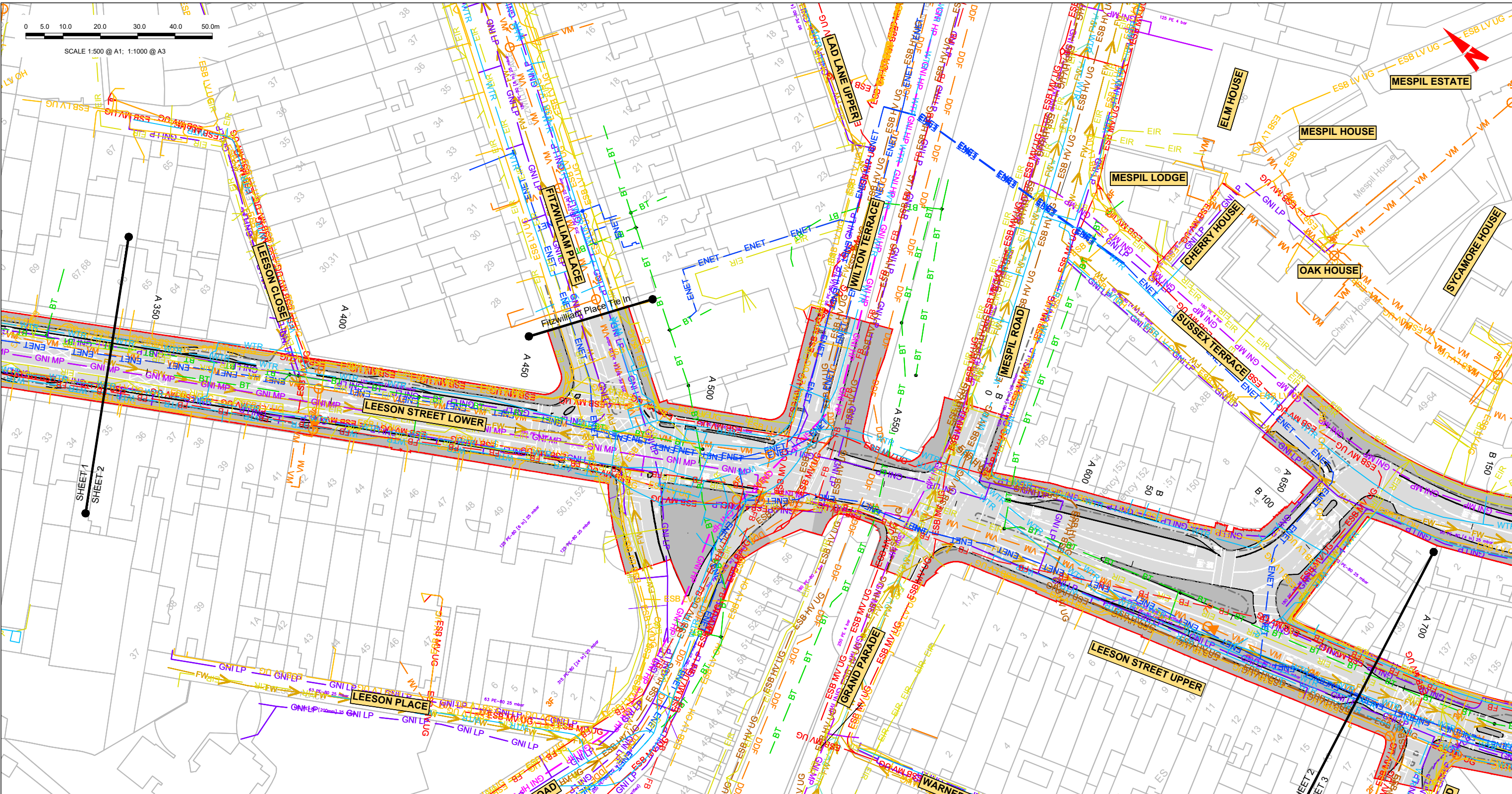
- EXISTING KERB LINE
- EXISTING HV ELECTRICITY (UNDERGROUND)
- EXISTING HV ELECTRICITY (OVERHEAD)
- EXISTING MV ELECTRICITY (UNDERGROUND)
- EXISTING MV ELECTRICITY (OVERHEAD)
- EXISTING LV ELECTRICITY (UNDERGROUND)
- EXISTING LV ELECTRICITY (OVERHEAD)
- EXISTING LP GAS NETWORK
- EXISTING MP GAS NETWORK
- EXISTING HP GAS NETWORK
- EXISTING STORM WATER DRAINAGE
- EXISTING FOUL WATER DRAINAGE
- PROPOSED KERB LINE
- EXISTING COMBINED DRAINAGE NETWORK
- EXISTING WATER NETWORK
- EXISTING VIRGIN MEDIA NETWORK
- EXISTING ESB DUBLIN DARK FIBRE
- EXISTING TELCO DUCT
- EXISTING ENET NETWORK
- EXISTING EIR NETWORK
- EXISTING FIBRE DUBLIN CITY COUNCIL NETWORK
- SITE BOUNDARY LINE
- TEMPORARY LAND ACQUISITION

NOTE:
UTILITY LOCATIONS ARE INDICATIVE ONLY AND BASED ON UTILITY PROVIDER RECORDS



<p>Disclaimer:</p> <p>a. © National Transport Authority (NTA) 2022. This drawing is confidential and the copyright in it is owned by NTA. This drawing must not be either loaned, copied or otherwise reproduced in whole or in part or used for any purpose without the prior permission of NTA.</p> <p>b. This drawing is to be used for the design element identified in the titlebox. Other information shown is to be considered indicative only. The drawing is to be read in conjunction with all other relevant design drawings.</p> <p>c. O.S. data used for plans are printed under © Ordnance Survey Ireland Government of Ireland. All rights reserved. Licence Number 2022/OS_NMA_180 National Transport Authority. All elevations are in metres and relate to OSi Geoid Model (OSGM15) Malin Head. All Co-ordinates are in Irish Transverse Mercator Grid (ITM) as defined by OSI active local GPS station.</p> <p>d. Information concerning the position of apparatus shown on this drawing is based on the drawings supplied by the utility owners and/or the utility works contractor, whilst every care has been taken in the preparation of this drawing, positions should be taken as approximate and are intended for general guidance only and no representation is made by the NTA as to the accuracy, completeness, sufficiency or otherwise of this drawing and the position of the apparatus. The information contained herein does not purport to be comprehensive or final as the apparatus is subject to being altered and/or superceded. Recipients should not rely on this information. Any liabilities are hereby expressly disclaimed.</p>	<p>Project Ireland 2040 Building Ireland's Future</p>	<table border="1"> <thead> <tr> <th>Rev</th> <th>Date</th> <th>Dm</th> <th>Chk'd</th> <th>App'd</th> <th>Description</th> </tr> </thead> <tbody> <tr> <td>M01</td> <td>08/05/2023</td> <td>LH</td> <td>DM</td> <td>RS</td> <td>ISSUE FOR PHASE 4: PLANNING</td> </tr> </tbody> </table>	Rev	Date	Dm	Chk'd	App'd	Description	M01	08/05/2023	LH	DM	RS	ISSUE FOR PHASE 4: PLANNING	<p>Client</p> <p>NTA Ódarás Náisiúnta Iompair National Transport Authority</p>	<p>Engineering Designer</p> <p>Jacobs</p>	<p>Programme Title</p> <p>BUSCONNECTS DUBLIN CORE BUS CORRIDORS INFRASTRUCTURE WORKS</p>
		Rev	Date	Dm	Chk'd	App'd	Description										
M01	08/05/2023	LH	DM	RS	ISSUE FOR PHASE 4: PLANNING												
<p>Drawing File Name</p> <p>BCIDB-JAC-UTL_UC-0013_XX_00-DR-CU-0001</p>	<p>Sheet Number</p> <p>01 of 54</p>	<p>Status</p> <p>A</p>	<p>Rev</p> <p>M01</p>	<p>Date</p> <p>08/05/2023</p>	<p>Scale</p> <p>1:500 @ A1 1:1000 @ A3</p>	<p>Drawn</p> <p>LH</p>	<p>Checked</p> <p>DM</p>	<p>Approved</p> <p>RS</p>	<p>Drawing Title</p> <p>BRAY TO CITY CENTRE CORE BUS CORRIDOR SCHEME COMBINED EXISTING UTILITY RECORDS</p>								

DO NOT SCALE USE FIGURED DIMENSIONS ONLY



- LEGEND:**
- EXISTING KERB LINE
 - EXISTING HV ELECTRICITY (UNDERGROUND)
 - EXISTING HV ELECTRICITY (OVERHEAD)
 - EXISTING MV ELECTRICITY (UNDERGROUND)
 - EXISTING MV ELECTRICITY (OVERHEAD)
 - EXISTING LV ELECTRICITY (UNDERGROUND)
 - EXISTING LV ELECTRICITY (OVERHEAD)
 - EXISTING LP GAS NETWORK
 - EXISTING MP GAS NETWORK
 - EXISTING HP GAS NETWORK
 - EXISTING STORM WATER DRAINAGE
 - EXISTING FOUL WATER DRAINAGE

- NOTE:** UTILITY LOCATIONS ARE INDICATIVE ONLY AND BASED ON UTILITY PROVIDER RECORDS
- PROPOSED KERB LINE
 - EXISTING COMBINED DRAINAGE NETWORK
 - EXISTING WATER NETWORK
 - EXISTING VIRGIN MEDIA NETWORK
 - EXISTING ESB DUBLIN DARK FIBRE
 - EXISTING TELCO DUCT
 - EXISTING ENET NETWORK
 - EXISTING EIR NETWORK
 - EXISTING FIBRE DUBLIN CITY COUNCIL NETWORK
 - SITE BOUNDARY LINE
 - TEMPORARY LAND ACQUISITION

Disclaimer

a. © National Transport Authority (NTA) 2022. This drawing is confidential and the copyright in it is owned by NTA. This drawing must not be either loaned, copied or otherwise reproduced in whole or in part or used for any purpose without the prior permission of NTA.

b. This drawing is to be used for the design element identified in the titleblock. Other information shown is to be considered indicative only. The drawing is to be read in conjunction with all other relevant design drawings.

c. O.S. data used for plans are printed under © Ordnance Survey Ireland Government of Ireland. All rights reserved. Licence Number 2022/OSI_NMA_180 National Transport Authority. All elevations are in metres and relate to OSi Geoid Model (OSGM15) Mean Head. All Co-ordinates are in Irish Transverse Mercator Grid (ITM) as defined by OSi active local GPS station.

d. Information concerning the position of apparatus shown on this drawing is based on drawings supplied by the utility owners and/or the utility works contractor, whilst every care has been taken in the preparation of this drawing, positions should be taken as approximate and are intended for general guidance only and no representation is made by the NTA as to the accuracy, completeness, sufficiency or otherwise of this drawing and the position of the apparatus. The information contained herein does not purport to be comprehensive or final as the apparatus is subject to being altered and/or superseded. Recipients should not rely on this information. Any liabilities are hereby expressly disclaimed.

The information contained herein has been provided by the NTA but does not purport to be comprehensive or final. Recipients should not rely on the information. Neither the NTA nor any of its directors, officers, employees, agents, stakeholders or advisers make any representation or warranty as to, or accept any liability or responsibility in relation to, the adequacy, accuracy, reasonableness or completeness of the information provided as part of this document or any matter on which the information is based (including but not limited to loss or damage arising as a result of reliance by recipients on the information or any part of it). Any liabilities are hereby expressly disclaimed.

Project Ireland 2040
Building Ireland's Future

Rev	Date	Drn	Chk'd	App'd	Description
M01	08/05/2023	LH	DM	RS	ISSUE FOR PHASE 4: PLANNING

Client: **NTA**
Ódarás Náisiúnta Iompair
National Transport Authority

Engineering Designer: **Jacobs**

Programme Title: **BUSCONNECTS DUBLIN**
CORE BUS CORRIDORS INFRASTRUCTURE WORKS

Drawing Title: **BRAY TO CITY CENTRE CORE BUS CORRIDOR SCHEME**
COMBINED EXISTING UTILITY RECORDS

Date: 08/05/2023
Scale: 1:500 @ A1
1:1000 @ A3

Project Code: BCIDB
Originator Code: JAC

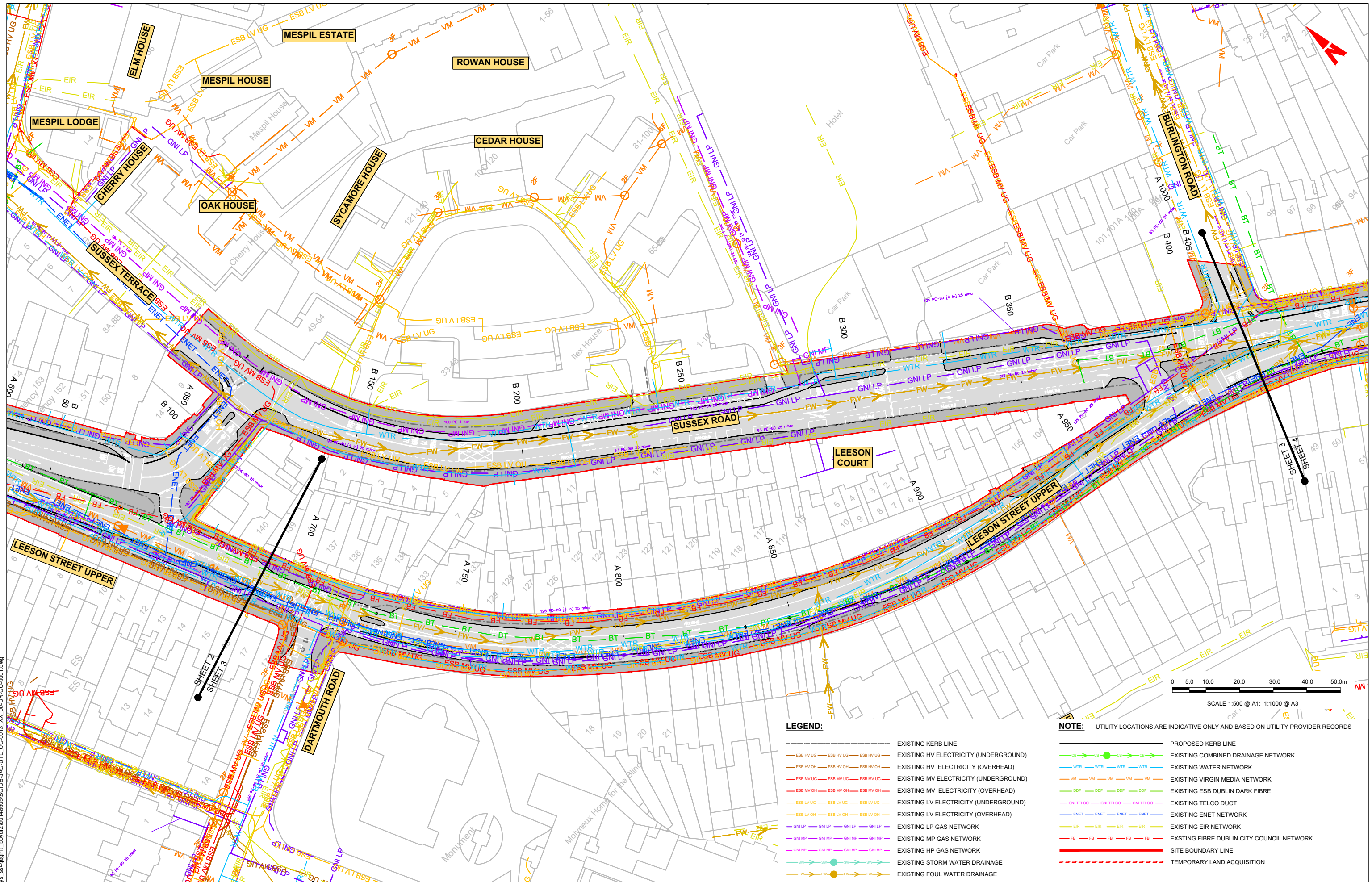
OMS Code: []
Drawn: LH
Checked: DM
Approved: RS

Drawing File Name: BCIDB-JAC-UTL_UC-0013_XX_00-DR-CU-0002
Sheet Number: 02 of 54
Status: A
Rev: M01

Project Ireland 2040
Building Ireland's Future

Rev	Date	Drn	Chk'd	App'd	Description
M01	08/05/2023	LH	DM	RS	ISSUE FOR PHASE 4: PLANNING

DO NOT SCALE USE FIGURED DIMENSIONS ONLY



LEGEND:

	EXISTING KERB LINE
	EXISTING HV ELECTRICITY (UNDERGROUND)
	EXISTING HV ELECTRICITY (OVERHEAD)
	EXISTING MV ELECTRICITY (UNDERGROUND)
	EXISTING MV ELECTRICITY (OVERHEAD)
	EXISTING LV ELECTRICITY (UNDERGROUND)
	EXISTING LV ELECTRICITY (OVERHEAD)
	EXISTING LP GAS NETWORK
	EXISTING MP GAS NETWORK
	EXISTING HP GAS NETWORK
	EXISTING STORM WATER DRAINAGE
	EXISTING FOUL WATER DRAINAGE

NOTE: UTILITY LOCATIONS ARE INDICATIVE ONLY AND BASED ON UTILITY PROVIDER RECORDS

	PROPOSED KERB LINE
	EXISTING COMBINED DRAINAGE NETWORK
	EXISTING WATER NETWORK
	EXISTING VIRGIN MEDIA NETWORK
	EXISTING ESB DUBLIN DARK FIBRE
	EXISTING TELCO DUCT
	EXISTING ENET NETWORK
	EXISTING EIR NETWORK
	EXISTING FIBRE DUBLIN CITY COUNCIL NETWORK
	SITE BOUNDARY LINE
	TEMPORARY LAND ACQUISITION

Disclaimer

a. © National Transport Authority (NTA) 2022. This drawing is confidential and the copyright in it is owned by NTA. This drawing must not be either loaned, copied or otherwise reproduced in whole or in part or used for any purpose without the prior permission of NTA.

b. This drawing is to be used for the design element identified in the titleblock. Other information shown is to be considered indicative only. The drawing is to be read in conjunction with all other relevant design drawings.

c. O.S. data used for plans are printed under © Ordnance Survey Ireland Government of Ireland. All rights reserved. Licence Number 2022/OSI_NMA_180 National Transport Authority. All elevations are in metres and relate to OSi Geoid Model (OSGM15) Mean Head. All Co-ordinates are in Irish Transverse Mercator Grid (ITM) as defined by OSi active local GPS station.

d. Information concerning the position of apparatus shown on this drawing is based on drawings supplied by the utility owners and/or the utility works contractor, whilst every care has been taken in the preparation of this drawing, positions should be taken as approximate and are intended for general guidance only and no representation is made by the NTA as to the accuracy, completeness, sufficiency or otherwise of this drawing and the position of the apparatus. The information contained herein does not purport to be comprehensive or final as the apparatus is subject to being altered and/or superseded. Recipients should not rely on this information. Any liabilities are hereby expressly disclaimed.

e. The information contained herein has been provided by the NTA but does not purport to be comprehensive or final. Recipients should not rely on the information. Neither the NTA nor any of its directors, officers, employees, agents, stakeholders or advisers make any representation or warranty as to, or accept any liability or responsibility in relation to, the adequacy, accuracy, reasonableness or completeness of the information provided as part of this document or any matter on which the information is based (including but not limited to loss or damage arising as a result of reliance by recipients on the information or any part of it). Any liabilities are hereby expressly disclaimed.

Project Ireland 2040
Building Ireland's Future

Rev	Date	Dm	Chk'd	App'd	Description
M01	08/05/2023	LH	DM	RS	ISSUE FOR PHASE 4: PLANNING

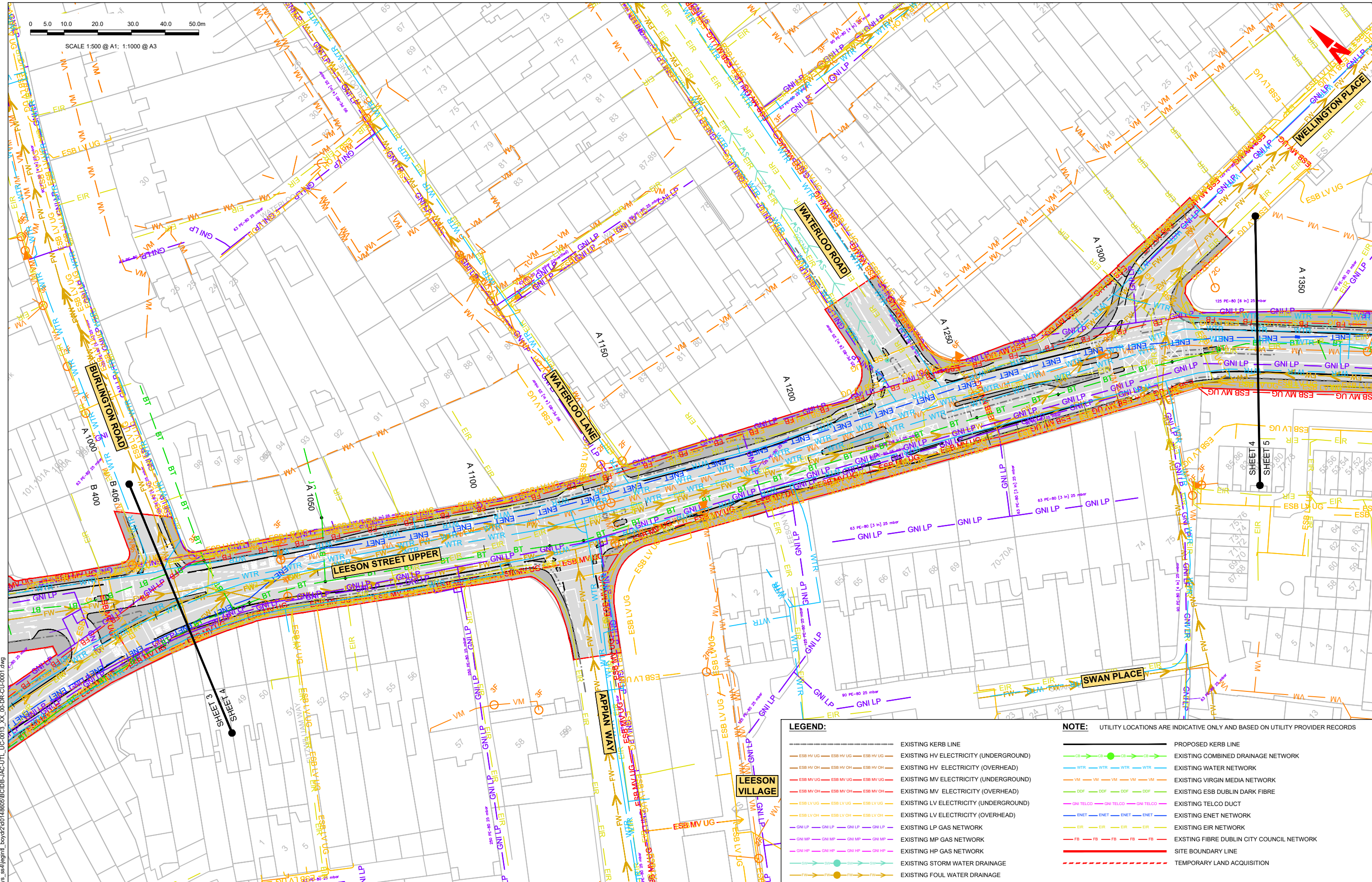
Client: **NTA**
Ódarás Náisiúnta Iompair
National Transport Authority

Engineering Designer: **Jacobs**

Date	Scale	Drawn	Checked	Approved
08/05/2023	1:500 @ A1 1:1000 @ A3	LH	DM	RS
Project Code	Originator Code	OMS Code		
BCIDB	JAC			

Programme Title	BUSCONNECTS DUBLIN CORE BUS CORRIDORS INFRASTRUCTURE WORKS			
Drawing Title	BRAY TO CITY CENTRE CORE BUS CORRIDOR SCHEME COMBINED EXISTING UTILITY RECORDS			
Drawing File Name	Sheet Number	Status	Rev	
BCIDB-JAC-UTL_UC-0013_XX_00-DR-CU-0003	03 of 54	A	M01	

DO NOT SCALE USE FIGURED DIMENSIONS ONLY



LEGEND:

- EXISTING KERB LINE
- ESB HV UG --- ESB HV UG --- ESB HV UG --- EXISTING HV ELECTRICITY (UNDERGROUND)
- ESB HV OH --- ESB HV OH --- ESB HV OH --- EXISTING HV ELECTRICITY (OVERHEAD)
- ESB MV UG --- ESB MV UG --- ESB MV UG --- EXISTING MV ELECTRICITY (UNDERGROUND)
- ESB MV OH --- ESB MV OH --- ESB MV OH --- EXISTING MV ELECTRICITY (OVERHEAD)
- ESB LV UG --- ESB LV UG --- ESB LV UG --- EXISTING LV ELECTRICITY (UNDERGROUND)
- ESB LV OH --- ESB LV OH --- ESB LV OH --- EXISTING LV ELECTRICITY (OVERHEAD)
- GNI LP --- GNI LP --- GNI LP --- EXISTING LP GAS NETWORK
- GNI MP --- GNI MP --- GNI MP --- EXISTING MP GAS NETWORK
- GNI HP --- GNI HP --- GNI HP --- EXISTING HP GAS NETWORK
- WTR --- WTR --- WTR --- EXISTING WATER NETWORK
- VM --- VM --- VM --- VM --- EXISTING VIRGIN MEDIA NETWORK
- DDF --- DDF --- DDF --- DDF --- EXISTING ESB DUBLIN DARK FIBRE
- GNI TELCO --- GNI TELCO --- GNI TELCO --- EXISTING TELCO DUCT
- ENET --- ENET --- ENET --- ENET --- EXISTING ENET NETWORK
- EIR --- EIR --- EIR --- EIR --- EXISTING EIR NETWORK
- FB --- FB --- FB --- FB --- EXISTING FIBRE DUBLIN CITY COUNCIL NETWORK
- SITE BOUNDARY LINE
- TEMPORARY LAND ACQUISITION

NOTE: UTILITY LOCATIONS ARE INDICATIVE ONLY AND BASED ON UTILITY PROVIDER RECORDS

- PROPOSED KERB LINE
- EXISTING COMBINED DRAINAGE NETWORK
- EXISTING WATER NETWORK
- EXISTING VIRGIN MEDIA NETWORK
- EXISTING ESB DUBLIN DARK FIBRE
- EXISTING TELCO DUCT
- EXISTING ENET NETWORK
- EXISTING EIR NETWORK
- EXISTING FIBRE DUBLIN CITY COUNCIL NETWORK
- SITE BOUNDARY LINE
- TEMPORARY LAND ACQUISITION

Disclaimer
 a. © National Transport Authority (NTA) 2022. This drawing is confidential and the copyright in it is owned by NTA. This drawing must not be either loaned, copied or otherwise reproduced in whole or in part or used for any purpose without the prior permission of NTA.
 b. This drawing is to be used for the design element identified in the titleblock. Other information shown is to be considered indicative only. The drawing is to be read in conjunction with all other relevant design drawings.
 c. O.S. data used for plans are printed under © Ordnance Survey Ireland Government of Ireland. All rights reserved. Licence Number 2022/OSI_NMA_160 National Transport Authority. All elevations are in metres and relate to OSi Geoid Model (OSGM15) Mean Head. All Co-ordinates are in Irish Transverse Mercator Grid (ITM) as defined by OSi active local GPS station.
 d. Information concerning the position of apparatus shown on this drawing is based on drawings supplied by the utility owners and/or the utility works contractor, whilst every care has been taken in the preparation of this drawing, positions should be taken as approximate and are intended for general guidance only and no representation is made by the NTA as to the accuracy, completeness, sufficiency or otherwise of this information. The information contained herein does not purport to be comprehensive or final as the apparatus is subject to being altered and/or superseded. Recipients should not rely on this information. Any liabilities are hereby expressly disclaimed.
 e. The information contained herein has been provided by the NTA but does not purport to be comprehensive or final. Recipients should not rely on the information. Neither the NTA nor any of its directors, officers, employees, agents, stakeholders or advisers make any representation or warranty as to, or accept any liability or responsibility in relation to, the adequacy, accuracy, reasonableness or completeness of the information provided as part of this document or any matter on which the information is based (including but not limited to loss or damage arising as a result of reliance by recipients on the information or any part of it). Any liabilities are hereby expressly disclaimed.

Rev	Date	Drn	Chk'd	App'd	Description
M01	08/05/2023	LH	DM	RS	ISSUE FOR PHASE 4: PLANNING

Client: **NTA**
 Ódarás Náisiúnta Iompair
 National Transport Authority

Engineering Designer: **Jacobs**

Date	Scale	Drawn	Checked	Approved
08/05/2023	1:500 @ A1 1:1000 @ A3	LH	DM	RS
Project Code	Originator Code	OMS Code		
BCIDB	JAC			

Programme Title				BUSCONNECTS DUBLIN			
				CORE BUS CORRIDORS INFRASTRUCTURE WORKS			
Drawing Title				BRAY TO CITY CENTRE CORE BUS CORRIDOR SCHEME COMBINED EXISTING UTILITY RECORDS			
Drawing File Name		Sheet Number		Status		Rev	
BCIDB-JAC-UTL_UC-0013_XX_00-DR-CU-0004		04 of 54		A		M01	

DO NOT SCALE USE FIGURED DIMENSIONS ONLY



LEGEND:		NOTE:	
	EXISTING KERB LINE		PROPOSED KERB LINE
	EXISTING HV ELECTRICITY (UNDERGROUND)		EXISTING COMBINED DRAINAGE NETWORK
	EXISTING HV ELECTRICITY (OVERHEAD)		EXISTING WATER NETWORK
	EXISTING MV ELECTRICITY (UNDERGROUND)		EXISTING VIRGIN MEDIA NETWORK
	EXISTING MV ELECTRICITY (OVERHEAD)		EXISTING ESB DUBLIN DARK FIBRE
	EXISTING LV ELECTRICITY (UNDERGROUND)		EXISTING TELCO DUCT
	EXISTING LV ELECTRICITY (OVERHEAD)		EXISTING ENET NETWORK
	EXISTING LP GAS NETWORK		EXISTING EIR NETWORK
	EXISTING MP GAS NETWORK		EXISTING FIBRE DUBLIN CITY COUNCIL NETWORK
	EXISTING HP GAS NETWORK		SITE BOUNDARY LINE
	EXISTING STORM WATER DRAINAGE		TEMPORARY LAND ACQUISITION
	EXISTING FOUL WATER DRAINAGE		

Disclaimer:

a. © National Transport Authority (NTA) 2022. This drawing is confidential and the copyright in it is owned by NTA. This drawing must not be either loaned, copied or otherwise reproduced in whole or in part or used for any purpose without the prior permission of NTA.

b. This drawing is to be used for the design element identified in the titleblock. Other information shown is to be considered indicative only. The drawing is to be read in conjunction with all other relevant design drawings.

c. O.S. data used for plans are printed under © Ordnance Survey Ireland Government of Ireland. All rights reserved. Licence Number 2022/OSI_NMA_180 National Transport Authority. All elevations are in metres and relate to OSi Geoid Model (OSGM15) Mean Head. All Co-ordinates are in Irish Transverse Mercator Grid (ITM) as defined by OSi active local GPS station.

d. Information concerning the position of apparatus shown on this drawing is based on drawings supplied by the utility owners and/or the utility works contractor, whilst every care has been taken in the preparation of this drawing, positions should be taken as approximate and are intended for general guidance only and no representation is made by the NTA as to the accuracy, completeness, sufficiency or otherwise of this information and the position of the apparatus. The information contained herein does not purport to be comprehensive or final as the apparatus is subject to being altered and/or superseded. Recipients should not rely on this information. Any liabilities are hereby expressly disclaimed.

e. The information contained herein has been provided by the NTA but does not purport to be comprehensive or final. Recipients should not rely on the information. Neither the NTA nor any of its directors, officers, employees, agents, stakeholders or advisers make any representation or warranty as to, or accept any liability or responsibility in relation to, the adequacy, accuracy, reasonableness or completeness of the information provided as part of this document or any matter on which the information is based (including but not limited to loss or damage arising as a result of reliance by recipients on the information or any part of it). Any liabilities are hereby expressly disclaimed.

Rev	Date	Dm	Chk'd	App'd	Description
M01	08/05/2023	LH	DM	RS	ISSUE FOR PHASE 4: PLANNING

Client: **NTA**
 Ódarás Náisiúnta Iompair
 National Transport Authority

Engineering Designer: **Jacobs**

Date	Scale	Drawn	Checked	Approved
08/05/2023	1:500 @ A1 1:1000 @ A3	LH	DM	RS
Project Code	Originator Code	OMS Code		
BCIDB	JAC			

Programme Title		BUSCONNECTS DUBLIN		
Drawing Title		CORE BUS CORRIDORS INFRASTRUCTURE WORKS		
Drawing File Name		Sheet Number	Status	Rev
BCIDB-JAC-UTL_UC-0013_XX_00-DR-CU-0005		05 of 54	A	M01

DO NOT SCALE USE FIGURED DIMENSIONS ONLY

C:\pwworking\jacobs_uk_highways_asd\legintl_bayard2d\148605BCIDB-JAC-UTL_UC-0013_XX_00-DR-CU-0001.dwg



LEGEND:


	EXISTING KERB LINE
	EXISTING HV ELECTRICITY (UNDERGROUND)
	EXISTING HV ELECTRICITY (OVERHEAD)
	EXISTING MV ELECTRICITY (UNDERGROUND)
	EXISTING MV ELECTRICITY (OVERHEAD)
	EXISTING LV ELECTRICITY (UNDERGROUND)
	EXISTING LV ELECTRICITY (OVERHEAD)
	EXISTING LP GAS NETWORK
	EXISTING MP GAS NETWORK
	EXISTING HP GAS NETWORK
	EXISTING STORM WATER DRAINAGE
	EXISTING FOUL WATER DRAINAGE

NOTE: UTILITY LOCATIONS ARE INDICATIVE ONLY AND BASED ON UTILITY PROVIDER RECORDS

	PROPOSED KERB LINE
	EXISTING COMBINED DRAINAGE NETWORK
	EXISTING WATER NETWORK
	EXISTING VIRGIN MEDIA NETWORK
	EXISTING ESB DUBLIN DARK FIBRE
	EXISTING TELCO DUCT
	EXISTING ENET NETWORK
	EXISTING EIR NETWORK
	EXISTING FIBRE DUBLIN CITY COUNCIL NETWORK
	SITE BOUNDARY LINE
	TEMPORARY LAND ACQUISITION

Disclaimer
 a. © National Transport Authority (NTA) 2022. This drawing is confidential and the copyright in it is owned by NTA. This drawing must not be either copied, copied or otherwise reproduced in whole or in part or used for any purpose without the prior permission of NTA.
 b. This drawing is to be used for the design element identified in the titleblock. Other information shown is to be considered indicative only. The drawing is to be read in conjunction with all other relevant design drawings.
 c. D.S. data used for plans are printed under © Ordnance Survey Ireland Government of Ireland. All rights reserved. Licence Number 2022/OSI_NMA_180 National Transport Authority. All elevations are in metres and relate to OSi Geoid Model (OSGM15) Mean Head. All Co-ordinates are in Irish Transverse Mercator Grid (ITM) as defined by OSI active local GPS station.
 d. Information concerning the position of apparatus shown on this drawing is based on drawings supplied by the utility owners and/or the utility works contractor, whilst every care has been taken in the preparation of this drawing, positions should be taken as appropriate and are intended for general guidance only and no representation is made by the NTA as to the accuracy, completeness, sufficiency or otherwise of this information and the position of the apparatus. The information contained herein does not purport to be comprehensive or final as the apparatus is subject to being altered and/or superseded. Recipients should not rely on this information. Any liabilities are hereby expressly disclaimed.

The information contained herein has been provided by the NTA but does not purport to be comprehensive or final. Recipients should not rely on the information. Neither the NTA nor any of its directors, officers, employees, agents, stakeholders or advisers make any representation or warranty as to, or accept any liability or responsibility in relation to, the adequacy, accuracy, reasonableness or completeness of the information provided as part of this document or any matter on which the information is based (including but not limited to loss or damage arising as a result of reliance by recipients on the information or any part of it). Any liabilities are hereby expressly disclaimed.



Rev	Date	Dm	Chk'd	App'd	Description
M01	08/05/2023	LH	DM	RS	ISSUE FOR PHASE 4: PLANNING

Client: **NTA**
 Ódarás Náisiúnta Iompair
 National Transport Authority

Engineering Designer: **Jacobs**

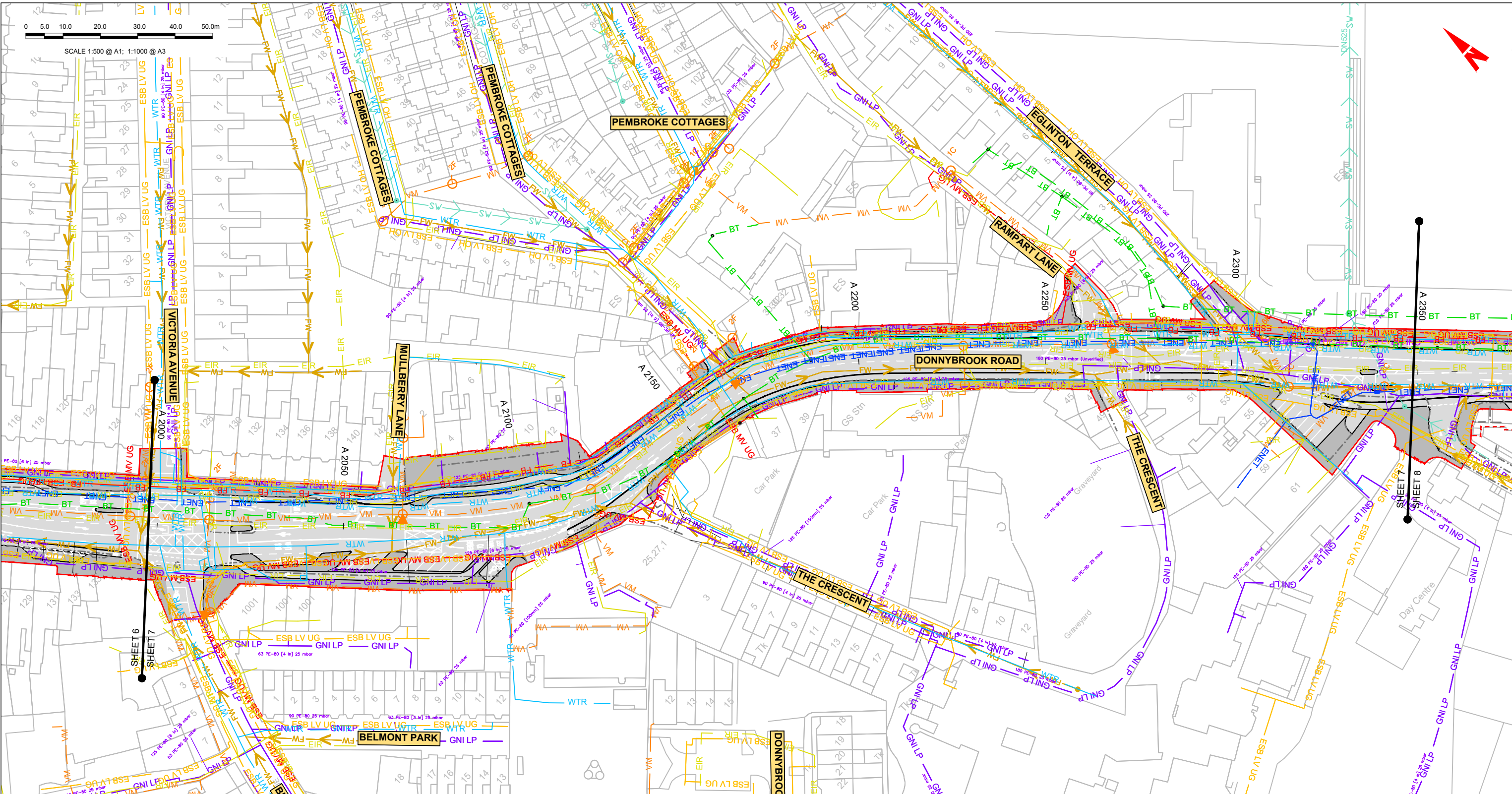
Date: 08/05/2023
 Scale: 1:500 @ A1, 1:1000 @ A3
 Project Code: BCIDB
 Originator Code: JAC
 OMS Code: [blank]

Drawn: LH
 Checked: DM
 Approved: RS

Programme Title		Drawing Title	
BUSCONNECTS DUBLIN		CORE BUS CORRIDORS INFRASTRUCTURE WORKS	
BRAY TO CITY CENTRE CORE BUS CORRIDOR SCHEME		COMBINED EXISTING UTILITY RECORDS	

Drawing File Name	Sheet Number	Status	Rev
BCIDB-JAC-UTL_UC-0013_XX_00-DR-CU-0006	06 of 54	A	M01

DO NOT SCALE USE FIGURED DIMENSIONS ONLY



C:\pwworking\jacobs_uk_highways_asd\jgintl_bay2d\14865BCIDB-JAC-UTL_UC-0013_XX_00-DR-CU-0001.dwg

Disclaimer
 a. © National Transport Authority (NTA) 2022. This drawing is confidential and the copyright in it is owned by NTA. This drawing must not be either loaned, copied or otherwise reproduced in whole or in part or used for any purpose without the prior permission of NTA.
 b. This drawing is to be used for the design element identified in the titleblock. Other information shown is to be considered indicative only. The drawing is to be read in conjunction with all other relevant design drawings.
 c. O.S. data used for plans are printed under Ordnance Survey Ireland Government of Ireland. All rights reserved. Licence Number 2022/OSI_NMA_150 National Transport Authority. All elevations are in metres and relate to OS Geoid Model (OSGM15) Mean Head. All Co-ordinates are in Irish Transverse Mercator Grid (ITM) as defined by OSI active local GPS station.
 d. Information concerning the position of apparatus shown on this drawing is based on drawings supplied by the utility owners and/or the utility works contractor, whilst every care has been taken in the preparation of this drawing, positions should be taken as approximate and are intended for general guidance only and no representation is made by the NTA as to the accuracy, completeness, sufficiency or otherwise of this information and the position of the apparatus. The information contained herein does not purport to be comprehensive or final as the apparatus is subject to being altered and/or superseded. Recipients should not rely on this information. Any liabilities are hereby expressly disclaimed.

Legend:
 - - - - - EXISTING KERB LINE
 --- ESB HV UG --- ESB HV UG --- ESB HV UG --- EXISTING HV ELECTRICITY (UNDERGROUND)
 --- ESB HV OH --- ESB HV OH --- ESB HV OH --- EXISTING HV ELECTRICITY (OVERHEAD)
 --- ESB MV UG --- ESB MV UG --- ESB MV UG --- EXISTING MV ELECTRICITY (UNDERGROUND)
 --- ESB MV OH --- ESB MV OH --- ESB MV OH --- EXISTING MV ELECTRICITY (OVERHEAD)
 --- ESB LV UG --- ESB LV UG --- ESB LV UG --- EXISTING LV ELECTRICITY (UNDERGROUND)
 --- ESB LV OH --- ESB LV OH --- ESB LV OH --- EXISTING LV ELECTRICITY (OVERHEAD)
 --- GNI LP --- GNI LP --- GNI LP --- GNI LP --- EXISTING LP GAS NETWORK
 --- GNI MP --- GNI MP --- GNI MP --- GNI MP --- EXISTING MP GAS NETWORK
 --- GNI HP --- GNI HP --- GNI HP --- GNI HP --- EXISTING HP GAS NETWORK
 --- WTR --- WTR --- WTR --- WTR --- EXISTING WATER NETWORK
 --- VM --- VM --- VM --- VM --- VM --- EXISTING VIRGIN MEDIA NETWORK
 --- DDF --- DDF --- DDF --- DDF --- EXISTING ESB DUBLIN DARK FIBRE
 --- GNI TELCO --- GNI TELCO --- GNI TELCO --- GNI TELCO --- EXISTING TELCO DUCT
 --- ENET --- ENET --- ENET --- ENET --- EXISTING ENET NETWORK
 --- ER --- ER --- ER --- ER --- EXISTING EIR NETWORK
 --- FB --- FB --- FB --- FB --- EXISTING FIBRE DUBLIN CITY COUNCIL NETWORK
 - - - - - SITE BOUNDARY LINE
 - - - - - EXISTING STORM WATER DRAINAGE
 - - - - - EXISTING FOUL WATER DRAINAGE

NOTE: UTILITY LOCATIONS ARE INDICATIVE ONLY AND BASED ON UTILITY PROVIDER RECORDS
 --- PROPOSED KERB LINE
 --- EXISTING COMBINED DRAINAGE NETWORK
 --- EXISTING WATER NETWORK
 --- EXISTING VIRGIN MEDIA NETWORK
 --- EXISTING ESB DUBLIN DARK FIBRE
 --- EXISTING TELCO DUCT
 --- EXISTING ENET NETWORK
 --- EXISTING EIR NETWORK
 --- EXISTING FIBRE DUBLIN CITY COUNCIL NETWORK
 - - - - - SITE BOUNDARY LINE
 - - - - - EXISTING STORM WATER DRAINAGE
 - - - - - EXISTING FOUL WATER DRAINAGE

Rev	Date	Dm	Chk'd	App'd	Description
M01	08/05/2023	LH	DM	RS	ISSUE FOR PHASE 4: PLANNING

Client: **NTA**
 Ódaráis Náisiúnta Iompair
 National Transport Authority

Engineering Designer: **Jacobs**

Date: 08/05/2023
 Scale: 1:500 @ A1
 1:1000 @ A3

Project Code: BCIDB
 Originator Code: JAC

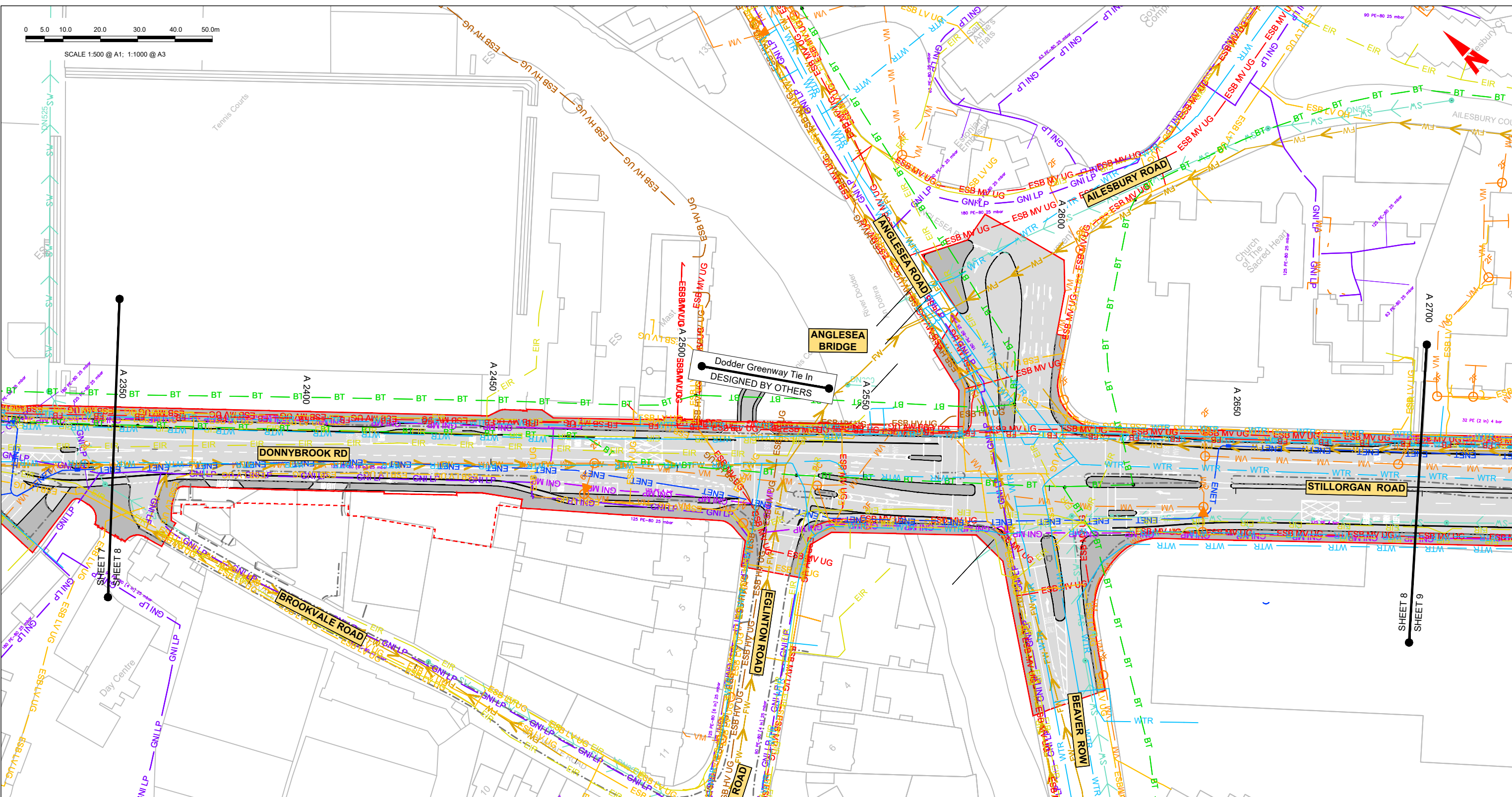
Drawn: LH
 Checked: DM
 Approved: RS

Programme Title		Drawing Title	
BUSCONNECTS DUBLIN		BRAY TO CITY CENTRE CORE BUS CORRIDOR SCHEME	
CORE BUS CORRIDORS INFRASTRUCTURE WORKS		COMBINED EXISTING UTILITY RECORDS	
Drawing File Name	Sheet Number	Status	Rev
BCIDB-JAC-UTL_UC-0013_XX_00-DR-CU-0007	07 of 54	A	M01

DO NOT SCALE USE FIGURED DIMENSIONS ONLY



SCALE 1:500 @ A1; 1:1000 @ A3



LEGEND:		NOTE: UTILITY LOCATIONS ARE INDICATIVE ONLY AND BASED ON UTILITY PROVIDER RECORDS	
	EXISTING KERB LINE		PROPOSED KERB LINE
	EXISTING HV ELECTRICITY (UNDERGROUND)		EXISTING COMBINED DRAINAGE NETWORK
	EXISTING HV ELECTRICITY (OVERHEAD)		EXISTING WATER NETWORK
	EXISTING MV ELECTRICITY (UNDERGROUND)		EXISTING VIRGIN MEDIA NETWORK
	EXISTING MV ELECTRICITY (OVERHEAD)		EXISTING ESB DUBLIN DARK FIBRE
	EXISTING LV ELECTRICITY (UNDERGROUND)		EXISTING TELCO DUCT
	EXISTING LV ELECTRICITY (OVERHEAD)		EXISTING ENET NETWORK
	EXISTING LP GAS NETWORK		EXISTING EIR NETWORK
	EXISTING MP GAS NETWORK		EXISTING FIBRE DUBLIN CITY COUNCIL NETWORK
	EXISTING HP GAS NETWORK		SITE BOUNDARY LINE
	EXISTING STORM WATER DRAINAGE		TEMPORARY LAND ACQUISITION
	EXISTING FOUL WATER DRAINAGE		

Disclaimer
 a. © National Transport Authority (NTA) 2022. This drawing is confidential and the copyright in it is owned by NTA. This drawing must not be either loaned, copied or otherwise reproduced in whole or in part or used for any purpose without the prior permission of NTA.
 b. This drawing is to be used for the design element identified in the titleblock. Other information shown is to be considered indicative only. The drawing is to be read in conjunction with all other relevant design drawings.
 c. O.S. data used for plans are printed under © Ordnance Survey National Government of Ireland. All rights reserved. Licence Number 2022/OSI_NMA_180 National Transport Authority. All elevations are in metres and relate to OS Geoid Model (OSGM15) Mean Head. All Co-ordinates are in Irish Transverse Mercator Grid (ITM) as defined by OSI active local GPS station.
 d. Information concerning the position of apparatus shown on this drawing is based on drawings supplied by the utility owners and/or the utility works contractor, whilst every care has been taken in the preparation of this drawing, positions should be taken as approximate and are intended for general guidance only and no representation is made by the NTA as to the accuracy, completeness, sufficiency or otherwise of this information. The information contained herein does not purport to be comprehensive or final as the apparatus is subject to being altered and/or superseded. Recipients should not rely on this information. Any liabilities are hereby expressly disclaimed.
 e. The information contained herein has been provided by the NTA but does not purport to be comprehensive or final. Recipients should not rely on the information. Neither the NTA nor any of its directors, officers, employees, agents, stakeholders or advisers make any representation or warranty as to, or accept any liability or responsibility in relation to, the adequacy, accuracy, reasonableness or completeness of the information provided as part of this document or any matter on which the information is based (including but not limited to loss or damage arising as a result of reliance by recipients on the information or any part of it). Any liabilities are hereby expressly disclaimed.

Rev	Date	Dr	Chk'd	App'd	Description
M01	08/05/2023	LH	DM	RS	ISSUE FOR PHASE 4: PLANNING

Client: **NTA**
 Ódaráis Náisiúnta Iompair
 National Transport Authority

Engineering Designer: **Jacobs**

Date: 08/05/2023
 Scale: 1:500 @ A1
 1:1000 @ A3

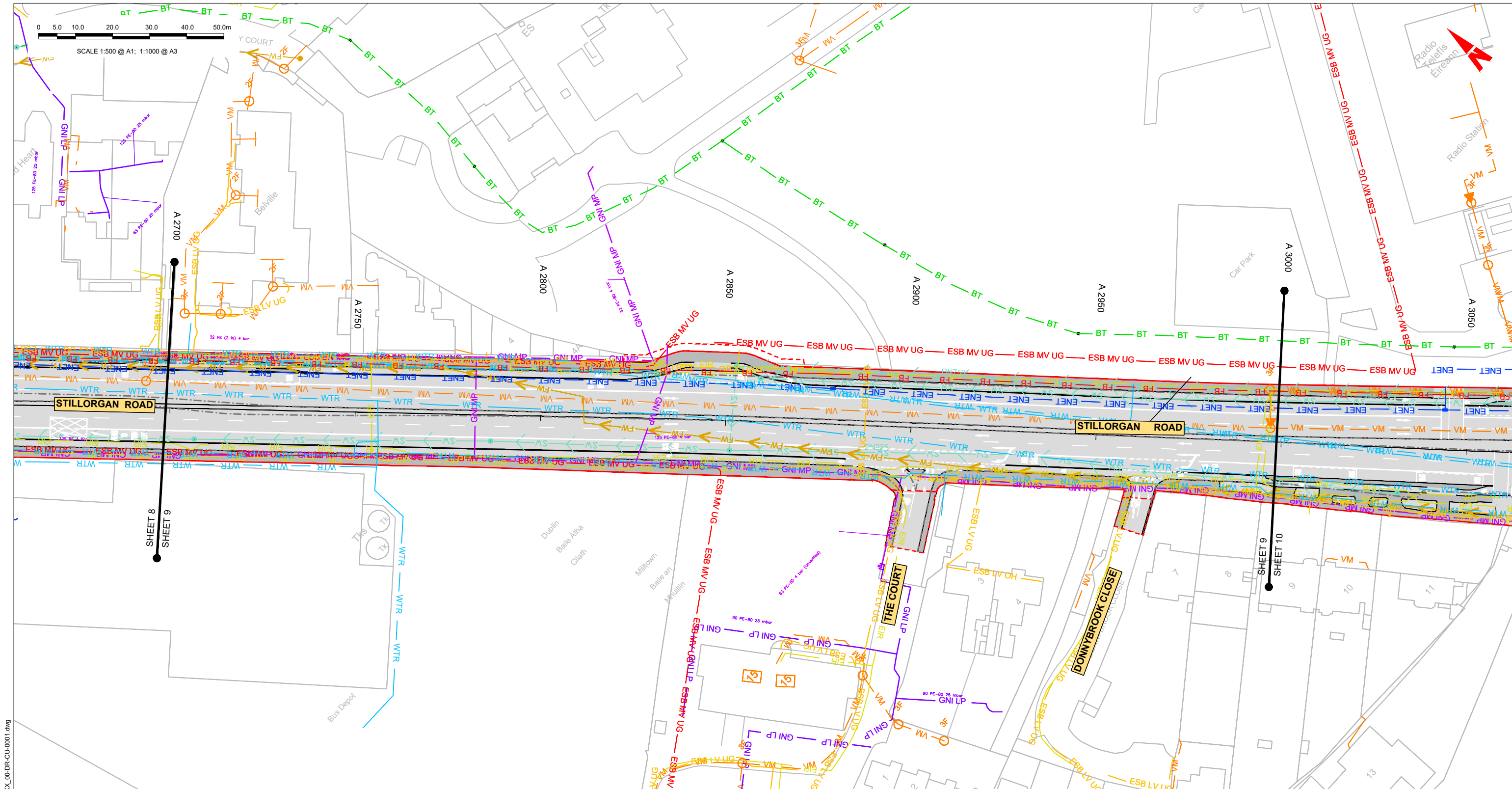
Drawn: LH
 Checked: DM
 Approved: RS

Project Code: BCIDB
 Originator Code: JAC
 OMS Code:

Programme Title			
BUSCONNECTS DUBLIN			
CORE BUS CORRIDORS INFRASTRUCTURE WORKS			
Drawing Title			
BRAY TO CITY CENTRE CORE BUS CORRIDOR SCHEME COMBINED EXISTING UTILITY RECORDS			
Drawing File Name			
BCIDB-JAC-UTL_UC-0013_XX_00-DR-CU-0008			
Sheet Number	Status	Rev	
08 of 54	A	M01	

DO NOT SCALE USE FIGURED DIMENSIONS ONLY

C:\pwworking\jacobs_uk_highways_asd\legintl_bayard2\0148605BCIDB-JAC-UTL_UC-0013_XX_00-DR-CU-0001.dwg



LEGEND:

	EXISTING KERB LINE
	EXISTING HV ELECTRICITY (UNDERGROUND)
	EXISTING HV ELECTRICITY (OVERHEAD)
	EXISTING MV ELECTRICITY (UNDERGROUND)
	EXISTING MV ELECTRICITY (OVERHEAD)
	EXISTING LV ELECTRICITY (UNDERGROUND)
	EXISTING LV ELECTRICITY (OVERHEAD)
	EXISTING LP GAS NETWORK
	EXISTING MP GAS NETWORK
	EXISTING HP GAS NETWORK
	EXISTING FOUL WATER DRAINAGE
	EXISTING STORM WATER DRAINAGE

NOTE: UTILITY LOCATIONS ARE INDICATIVE ONLY AND BASED ON UTILITY PROVIDER RECORDS

	PROPOSED KERB LINE
	EXISTING COMBINED DRAINAGE NETWORK
	EXISTING WATER NETWORK
	EXISTING VIRGIN MEDIA NETWORK
	EXISTING ESB DUBLIN DARK FIBRE
	EXISTING TELCO DUCT
	EXISTING ENET NETWORK
	EXISTING EIR NETWORK
	EXISTING FIBRE DUBLIN CITY COUNCIL NETWORK
	SITE BOUNDARY LINE
	TEMPORARY LAND ACQUISITION

Disclaimer:
 a. © National Transport Authority (NTA) 2022. This drawing is confidential and the copyright in it is owned by NTA. This drawing must not be either loaned, copied or otherwise reproduced in whole or in part or used for any purpose without the prior permission of NTA.
 b. This drawing is to be used for the design element identified in the titleblock. Other information shown is to be considered indicative only. The drawing is to be read in conjunction with all other relevant design drawings.
 c. O.S. data used for plans are printed under © Ordnance Survey Ireland Government of Ireland. All rights reserved. Licence Number 2022/OS_NMA_180 National Transport Authority. All elevations are in metres and relate to OS Good Model (OSGM15) Malin Head. All Co-ordinates are in Irish

Transverse Mercator Grid (ITM) as defined by OSI active local GPS station.
 d. Information concerning the position of apparatus shown on this drawing is based on drawings supplied by the utility owners and/or the utility works contractor, whilst every care has been taken in the preparation of this drawing, positions should be taken as approximate and are intended for general guidance only and no representation is made by the NTA as to the accuracy, completeness, sufficiency or otherwise of this drawing and the position of the apparatus. The information contained herein does not purport to be comprehensive or final as the apparatus is subject to being altered and/or superceded. Recipients should not rely on this information. Any liabilities are hereby expressly disclaimed.

The information contained herein has been provided by the NTA but does not purport to be comprehensive or final. Recipients should not rely on the information. Neither the NTA nor any of its directors, officers, employees, agents, stakeholders or advisers make any representation or warranty as to, or accept any liability or responsibility in relation to, the adequacy, accuracy, reasonableness or completeness of the information provided as part of this document or any matter on which the information is based (including but not limited to loss or damage arising as a result of reliance by recipients on the information or any part of it). Any liabilities are hereby expressly disclaimed.



Rev	Date	Dm	Chk'd	App'd	Description
M01	08/05/2023	LH	DM	RS	ISSUE FOR PHASE 4: PLANNING

Client: **NTA**
 Údarás Náisiúnta Iompair
 National Transport Authority

Engineering Designer: **Jacobs**

Date: 08/05/2023 | Scale: 1:500 @ A1, 1:1000 @ A3
 Project Code: BCIDB | Originator Code: JAC
 Drawn: LH | Checked: DM | Approved: RS

Programme Title: **BUSCONNECTS DUBLIN CORE BUS CORRIDORS INFRASTRUCTURE WORKS**

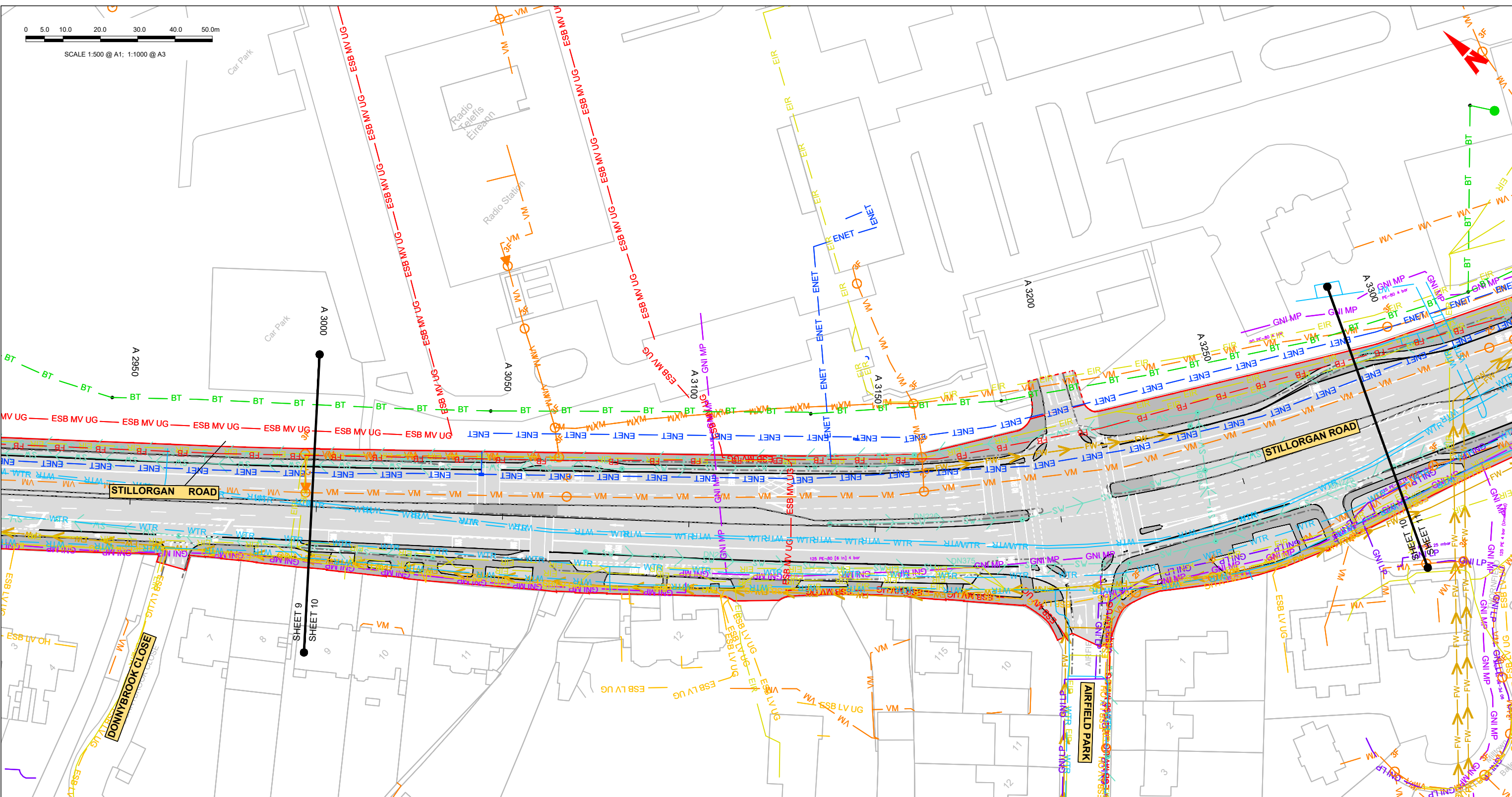
Drawing Title: **BRAY TO CITY CENTRE CORE BUS CORRIDOR SCHEME COMBINED EXISTING UTILITY RECORDS**

Drawing File Name: BCIDB-JAC-UTL_UC-0013_XX_00-DR-CU-0009	Sheet Number: 09 of 54	Status: A	Rev: M01
---	------------------------	-----------	----------

DO NOT SCALE USE FIGURED DIMENSIONS ONLY



SCALE 1:500 @ A1; 1:1000 @ A3



LEGEND:

---	EXISTING KERB LINE
ESB HV UG	EXISTING HV ELECTRICITY (UNDERGROUND)
ESB HV OH	EXISTING HV ELECTRICITY (OVERHEAD)
ESB MV UG	EXISTING MV ELECTRICITY (UNDERGROUND)
ESB MV OH	EXISTING MV ELECTRICITY (OVERHEAD)
ESB LV UG	EXISTING LV ELECTRICITY (UNDERGROUND)
ESB LV OH	EXISTING LV ELECTRICITY (OVERHEAD)
GNI LP	EXISTING LP GAS NETWORK
GNI MP	EXISTING MP GAS NETWORK
GNI HP	EXISTING HP GAS NETWORK
SW	EXISTING STORM WATER DRAINAGE
FW	EXISTING FOUL WATER DRAINAGE

NOTE: UTILITY LOCATIONS ARE INDICATIVE ONLY AND BASED ON UTILITY PROVIDER RECORDS

---	PROPOSED KERB LINE
CB	EXISTING COMBINED DRAINAGE NETWORK
WTR	EXISTING WATER NETWORK
VM	EXISTING VIRGIN MEDIA NETWORK
DDF	EXISTING ESB DUBLIN DARK FIBRE
GNI TELCO	EXISTING TELCO DUCT
ENET	EXISTING ENET NETWORK
EIR	EXISTING EIR NETWORK
FB	EXISTING FIBRE DUBLIN CITY COUNCIL NETWORK
---	SITE BOUNDARY LINE
---	TEMPORARY LAND ACQUISITION

Disclaimer
 a. © National Transport Authority (NTA) 2022. This drawing is confidential and the copyright in it is owned by NTA. This drawing must not be either loaned, copied or otherwise reproduced in whole or in part or used for any purpose without the prior permission of NTA.
 b. This drawing is to be used for the design element identified in the titleblock. Other information shown is to be considered indicative only. The drawing is to be read in conjunction with all other relevant design drawings.
 c. O.S. data used for plans are printed under © Ordnance Survey Ireland Government of Ireland. All rights reserved. Licence Number 2022/OSI_NMA_180 National Transport Authority. All elevations are in metres and relate to OSG (Geoid Model) (OSGM15) Mean Head. All Co-ordinates are in Irish Transverse Mercator Grid (ITM) as defined by OSI active local GPS station.
 d. Information concerning the position of apparatus shown on this drawing is based on drawings supplied by the utility owners and/or the utility works contractor, whilst every care has been taken in the preparation of this drawing, positions should be taken as approximate and are intended for general guidance only and no representation is made by the NTA as to the accuracy, completeness, sufficiency or otherwise of this drawing and the position of the apparatus. The information contained herein does not purport to be comprehensive or final as the apparatus is subject to being altered and/or superseded. Recipients should not rely on this information. Any liabilities are hereby expressly disclaimed.

The information contained herein has been provided by the NTA but does not purport to be comprehensive or final. Recipients should not rely on the information. Neither the NTA nor any of its directors, officers, employees, agents, stakeholders or advisers make any representation or warranty as to, or accept any liability or responsibility in relation to, the adequacy, accuracy, reasonableness or completeness of the information provided as part of this document or any matter on which the information is based (including but not limited to loss or damage arising as a result of reliance by recipients on the information or any part of it). Any liabilities are hereby expressly disclaimed.



Rev	Date	Drn	Chk'd	App'd	Description
M01	08/05/2023	LH	DM	RS	ISSUE FOR PHASE 4: PLANNING


Client: **NTA**
 Ódarás Náisiúnta Iompair
 National Transport Authority

Engineering Designer: **Jacobs**

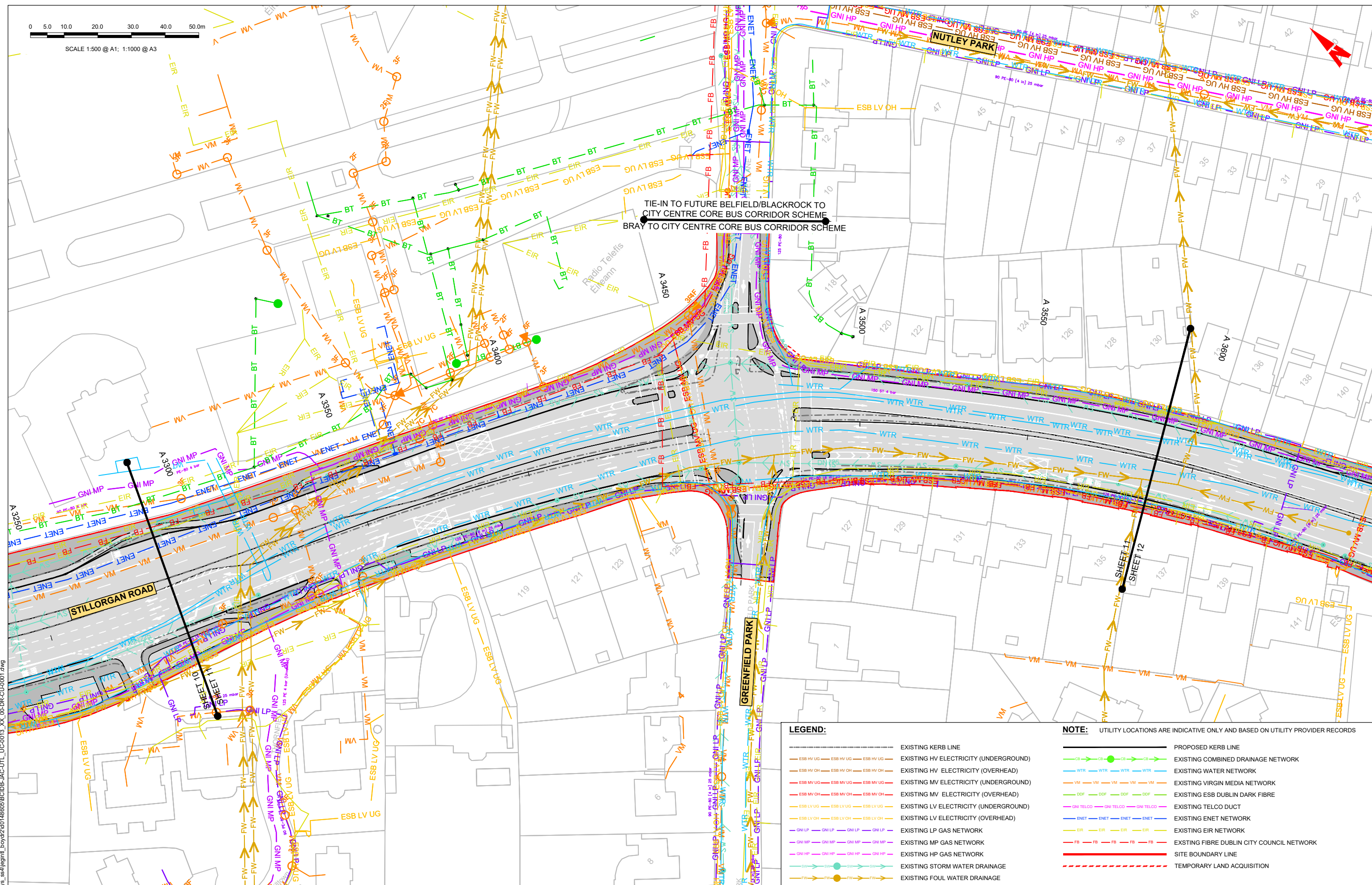
Date	Scale	Drawn	Checked	Approved
08/05/2023	1:500 @ A1 1:1000 @ A3	LH	DM	RS
Project Code	Originator Code	OMS Code		
BCIDB	JAC			

Programme Title		BUSCONNECTS DUBLIN		
Drawing Title		CORE BUS CORRIDORS INFRASTRUCTURE WORKS		
Drawing File Name		Sheet Number	Status	Rev
BCIDB-JAC-UTL_UC-0013_XX_00-DR-CU-0010		10 of 54	A	M01

DO NOT SCALE USE FIGURED DIMENSIONS ONLY



SCALE 1:500 @ A1; 1:1000 @ A3



TIE-IN TO FUTURE BELFIELD/BLACKROCK TO CITY CENTRE CORE BUS CORRIDOR SCHEME
BRAY TO CITY CENTRE CORE BUS CORRIDOR SCHEME

LEGEND:

- EXISTING KERB LINE
- ESB HV UG --- ESB HV UG --- ESB HV UG --- EXISTING HV ELECTRICITY (UNDERGROUND)
- ESB HV OH --- ESB HV OH --- ESB HV OH --- EXISTING HV ELECTRICITY (OVERHEAD)
- ESB MV UG --- ESB MV UG --- ESB MV UG --- EXISTING MV ELECTRICITY (UNDERGROUND)
- ESB MV OH --- ESB MV OH --- ESB MV OH --- EXISTING MV ELECTRICITY (OVERHEAD)
- ESB LV UG --- ESB LV UG --- ESB LV UG --- EXISTING LV ELECTRICITY (UNDERGROUND)
- ESB LV OH --- ESB LV OH --- ESB LV OH --- EXISTING LV ELECTRICITY (OVERHEAD)
- GNI LP --- GNI LP --- GNI LP --- EXISTING LP GAS NETWORK
- GNI MP --- GNI MP --- GNI MP --- EXISTING MP GAS NETWORK
- GNI HP --- GNI HP --- GNI HP --- EXISTING HP GAS NETWORK
- SW --- SW --- SW --- EXISTING STORM WATER DRAINAGE
- FW --- FW --- FW --- EXISTING FOUL WATER DRAINAGE

NOTE:

- UTILITY LOCATIONS ARE INDICATIVE ONLY AND BASED ON UTILITY PROVIDER RECORDS
- PROPOSED KERB LINE
- EXISTING COMBINED DRAINAGE NETWORK
- WTR --- WTR --- WTR --- EXISTING WATER NETWORK
- VM --- VM --- VM --- EXISTING VIRGIN MEDIA NETWORK
- DDF --- DDF --- DDF --- EXISTING ESB DUBLIN DARK FIBRE
- GNI TELCO --- GNI TELCO --- GNI TELCO --- EXISTING TELCO DUCT
- ENET --- ENET --- ENET --- EXISTING ENET NETWORK
- EIR --- EIR --- EIR --- EXISTING EIR NETWORK
- FB --- FB --- FB --- EXISTING FIBRE DUBLIN CITY COUNCIL NETWORK
- SITE BOUNDARY LINE
- TEMPORARY LAND ACQUISITION

Disclaimer
 a. © National Transport Authority (NTA) 2022. This drawing is confidential and the copyright in it is owned by NTA. This drawing must not be either loaned, copied or otherwise reproduced in whole or in part or used for any purpose without the prior permission of NTA.
 b. This drawing is to be used for the design element identified in the titleblock. Other information shown is to be considered indicative only. The drawing is to be read in conjunction with all other relevant design drawings.
 c. O.S. data used for plans are printed under © Ordnance Survey Ireland Government of Ireland. All rights reserved. Licence Number 2022/OSI, NMA, 160 National Transport Authority. All elevations are in metres and relate to OSi Geoid Model (OSGM15) Mean Head. All Co-ordinates are in Irish Transverse Mercator Grid (ITM) as defined by OSi active local GPS station.
 d. Information concerning the position of apparatus shown on this drawing is based on drawings supplied by the utility owners and/or the utility works contractor, whilst every care has been taken in the preparation of this drawing, positions should be taken as approximate and are intended for general guidance only and no representation is made by the NTA as to the accuracy, completeness, sufficiency or otherwise of this drawing and the position of the apparatus. The information contained herein does not purport to be comprehensive or final as the apparatus is subject to being altered and/or superseded. Recipients should not rely on this information. Any liabilities are hereby expressly disclaimed.
 e. The information contained herein has been provided by the NTA but does not purport to be comprehensive or final. Recipients should not rely on the information. Neither the NTA nor any of its directors, officers, employees, agents, stakeholders or advisers make any representation or warranty as to, or accept any liability or responsibility in relation to, the adequacy, accuracy, reasonableness or completeness of the information provided as part of this document or any matter on which the information is based (including but not limited to loss or damage arising as a result of reliance by recipients on the information or any part of it). Any liabilities are hereby expressly disclaimed.



Rev	Date	Dm	Chk'd	App'd	Description
M01	08/05/2023	LH	DM	RS	ISSUE FOR PHASE 4: PLANNING

Client: **NTA**
 Ódarás Náisiúnta Iompair
 National Transport Authority

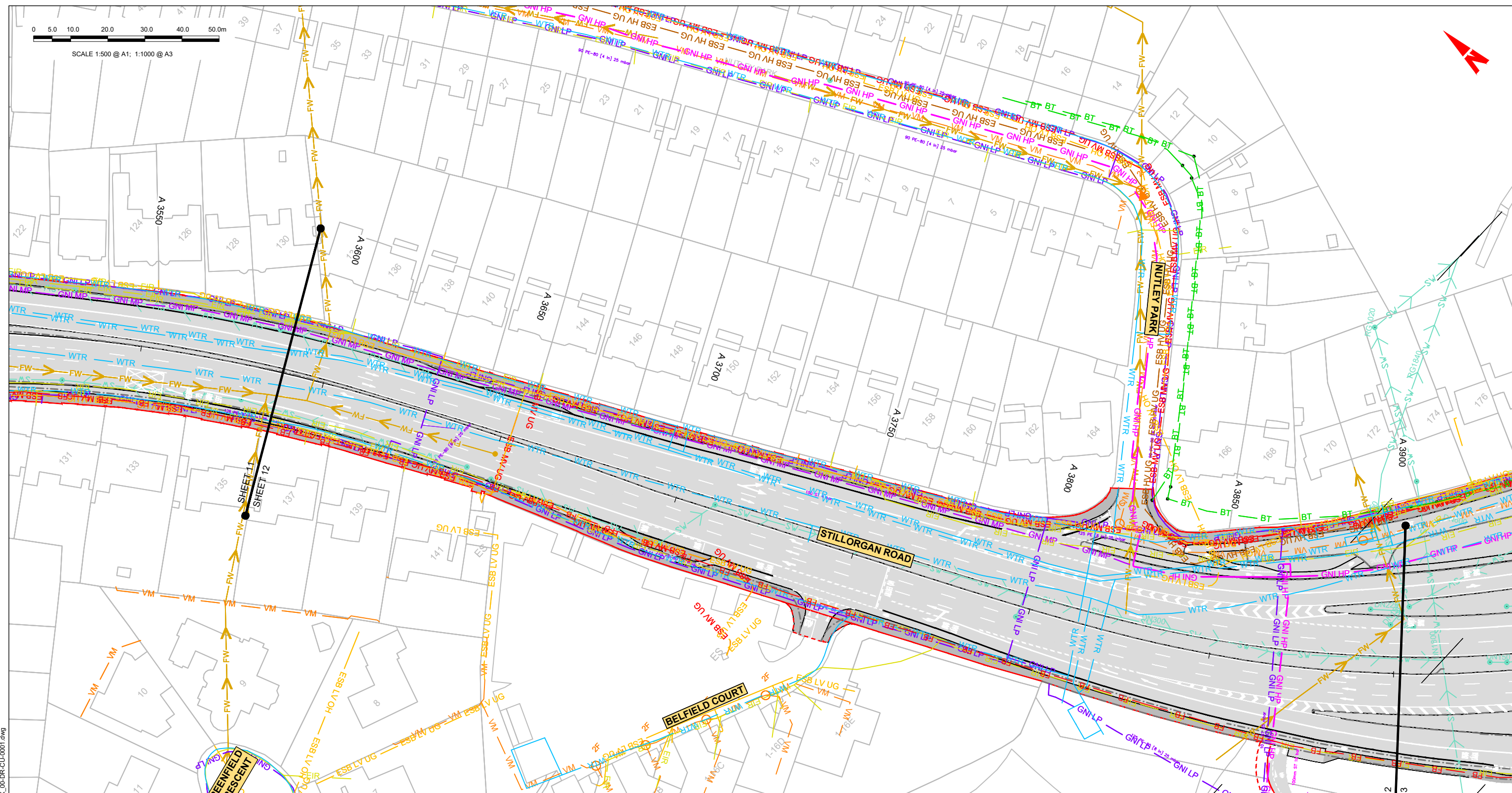
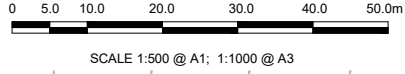
Engineering Designer: **Jacobs**

Date	Scale	Drawn	Checked	Approved
08/05/2023	1:500 @ A1 1:1000 @ A3	LH	DM	RS

Project Code: BCIDB | Originator Code: JAC | OMS Code: []

Programme Title: BUSCONNECTS DUBLIN			
CORE BUS CORRIDORS INFRASTRUCTURE WORKS			
Drawing Title: BRAY TO CITY CENTRE CORE BUS CORRIDOR SCHEME COMBINED EXISTING UTILITY RECORDS			
Drawing File Name	Sheet Number	Status	Rev
BCIDB-JAC-UTL_UC -0013_XX_00-DR-CU-0011	11 of 54	A	M01

DO NOT SCALE USE FIGURED DIMENSIONS ONLY



LEGEND:		NOTE: UTILITY LOCATIONS ARE INDICATIVE ONLY AND BASED ON UTILITY PROVIDER RECORDS	
	EXISTING KERB LINE		PROPOSED KERB LINE
	EXISTING HV ELECTRICITY (UNDERGROUND)		EXISTING COMBINED DRAINAGE NETWORK
	EXISTING HV ELECTRICITY (OVERHEAD)		EXISTING WATER NETWORK
	EXISTING MV ELECTRICITY (UNDERGROUND)		EXISTING VIRGIN MEDIA NETWORK
	EXISTING MV ELECTRICITY (OVERHEAD)		EXISTING ESB DUBLIN DARK FIBRE
	EXISTING LV ELECTRICITY (UNDERGROUND)		EXISTING TELCO DUCT
	EXISTING LV ELECTRICITY (OVERHEAD)		EXISTING ENET NETWORK
	EXISTING LP GAS NETWORK		EXISTING EIR NETWORK
	EXISTING MP GAS NETWORK		EXISTING FIBRE DUBLIN CITY COUNCIL NETWORK
	EXISTING HP GAS NETWORK		SITE BOUNDARY LINE
	EXISTING STORM WATER DRAINAGE		TEMPORARY LAND ACQUISITION
	EXISTING FOUL WATER DRAINAGE		

Disclaimer:

a. © National Transport Authority (NTA) 2022. This drawing is confidential and the copyright in it is owned by NTA. This drawing must not be either loaned, copied or otherwise reproduced in whole or in part or used for any purpose without the prior permission of NTA.

b. This drawing is to be used for the design element identified in the titleblock. Other information shown is to be considered indicative only. The drawing is to be read in conjunction with all other relevant design drawings.

c. O.S. data used for plans are printed under © Ordnance Survey Ireland Government of Ireland. All rights reserved. Licence Number 2022/OSI_NMA_180 National Transport Authority. All elevations are in metres and relate to OSi Geoid Model (OSGM15) Mean Head. All Co-ordinates are in Irish Transverse Mercator Grid (ITM) as defined by OSi active local GPS station.

d. Information concerning the position of apparatus shown on this drawing is based on drawings supplied by the utility owners and/or the utility works contractor, whilst every care has been taken in the preparation of this drawing, positions should be taken as approximate and are intended for general guidance only and no representation is made by the NTA as to the accuracy, completeness, sufficiency or otherwise of this drawing and the position of the apparatus. The information contained herein does not purport to be comprehensive or final as the apparatus is subject to being altered and/or superseded. Recipients should not rely on this information. Any liabilities are hereby expressly disclaimed.

e. The information contained herein has been provided by the NTA but does not purport to be comprehensive or final. Recipients should not rely on the information. Neither the NTA nor any of its directors, officers, employees, agents, stakeholders or advisers make any representation or warranty as to, or accept any liability or responsibility in relation to, the adequacy, accuracy, reasonableness or completeness of the information provided as part of this document or any matter on which the information is based (including but not limited to loss or damage arising as a result of reliance by recipients on the information or any part of it). Any liabilities are hereby expressly disclaimed.

Rev	Date	Drn	Chk'd	App'd	Description
M01	08/05/2023	LH	DM	RS	ISSUE FOR PHASE 4: PLANNING

Client: **NTA** Ódaráis Náisiúnta Iompair National Transport Authority

Engineering Designer: **Jacobs**

Date: 08/05/2023 Scale: 1:500 @ A1, 1:1000 @ A3

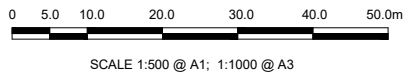
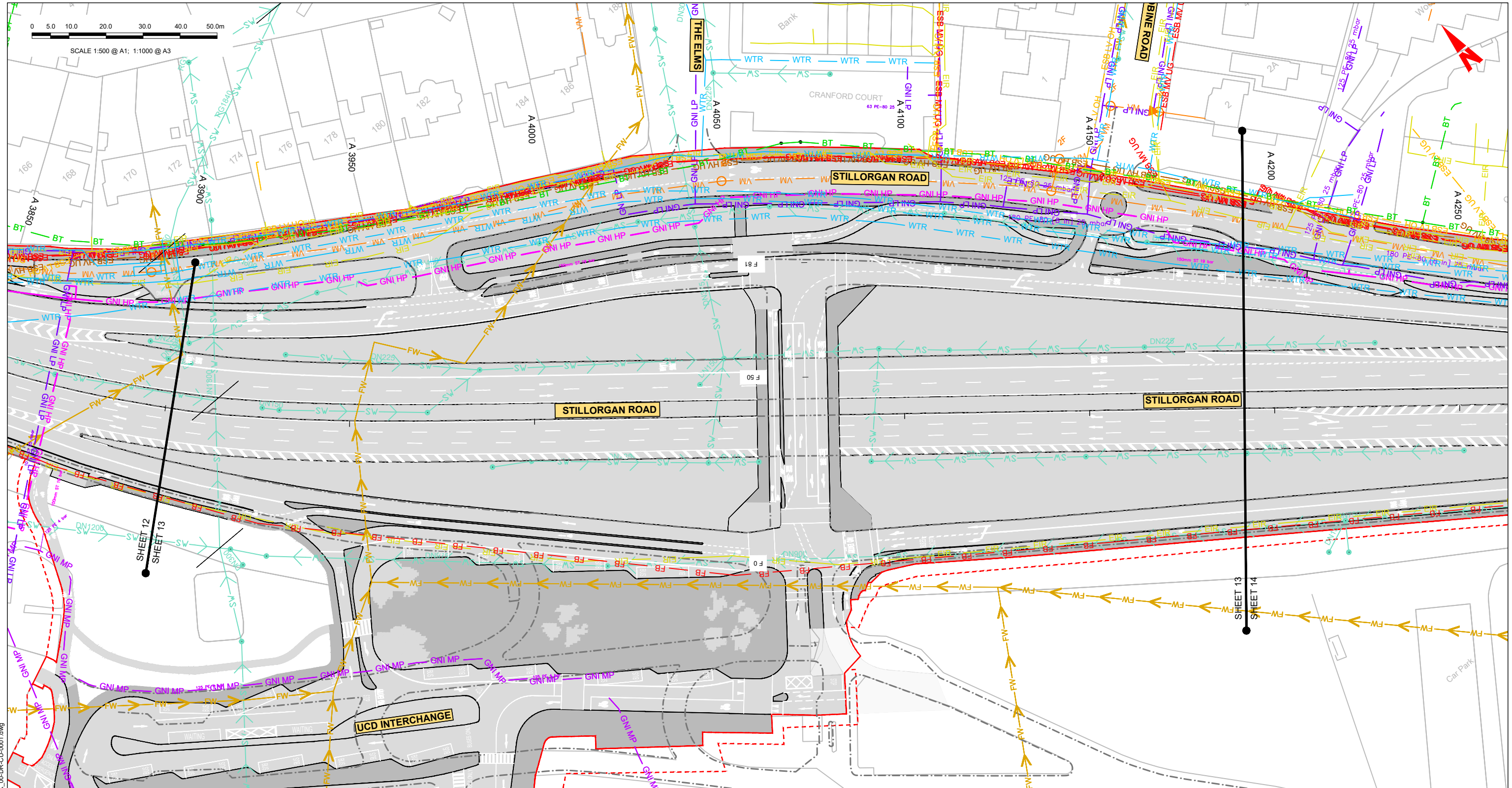
Project Code: BCIDB Originator Code: JAC

Drawn: LH Checked: DM Approved: RS

Programme Title			
BUSCONNECTS DUBLIN			
CORE BUS CORRIDORS INFRASTRUCTURE WORKS			
Drawing Title			
BRAY TO CITY CENTRE CORE BUS CORRIDOR SCHEME COMBINED EXISTING UTILITY RECORDS			
Drawing File Name		Sheet Number	Status
BCIDB-JAC-UTL_UC-0013_XX_00-DR-CU-0012		12 of 54	A
Rev	M01		

DO NOT SCALE USE FIGURED DIMENSIONS ONLY

C:\pwworking\jacobs_uk_highways_asd\jgintl_bayard\148605BCIDB-JAC-UTL_UC-0013_XX_00-DR-CU-0001.dwg



LEGEND:		NOTE:	
	EXISTING KERB LINE		PROPOSED KERB LINE
	EXISTING HV ELECTRICITY (UNDERGROUND)		EXISTING COMBINED DRAINAGE NETWORK
	EXISTING HV ELECTRICITY (OVERHEAD)		EXISTING WATER NETWORK
	EXISTING MV ELECTRICITY (UNDERGROUND)		EXISTING VIRGIN MEDIA NETWORK
	EXISTING MV ELECTRICITY (OVERHEAD)		EXISTING ESB DUBLIN DARK FIBRE
	EXISTING LV ELECTRICITY (UNDERGROUND)		EXISTING TELCO DUCT
	EXISTING LV ELECTRICITY (OVERHEAD)		EXISTING ENET NETWORK
	EXISTING LP GAS NETWORK		EXISTING EIR NETWORK
	EXISTING MP GAS NETWORK		EXISTING FIBRE DUBLIN CITY COUNCIL NETWORK
	EXISTING HP GAS NETWORK		SITE BOUNDARY LINE
	EXISTING STORM WATER DRAINAGE		TEMPORARY LAND ACQUISITION
	EXISTING FOUL WATER DRAINAGE		

C:\pwworking\jacobs_uk_highways_asd\jgintl_bayard2\0148605BCIDB-JAC-UTL_UC-0013_XX_00-DR-CU-0001.dwg

Disclaimer

a. © National Transport Authority (NTA) 2022. This drawing is confidential and the copyright in it is owned by NTA. This drawing must not be either loaned, copied or otherwise reproduced in whole or in part or used for any purpose without the prior permission of NTA.

b. This drawing is to be used for the design element identified in the titleblock. Other information shown is to be considered indicative only. The drawing is to be read in conjunction with all other relevant design drawings.

c. O.S. data used for plans are printed under © Ordnance Survey Ireland Government of Ireland. All rights reserved. Licence Number 2022/OSI_NMA_180 National Transport Authority. All elevations are in metres and relate to OSi Geoid Model (OSGM15) Mean Head. All Co-ordinates are in Irish Transverse Mercator Grid (ITM) as defined by OSi active local GPS station.

d. Information concerning the position of apparatus shown on this drawing is based on drawings supplied by the utility owners and/or the utility works contractor, whilst every care has been taken in the preparation of this drawing, positions should be taken as appropriate and are intended for general guidance only and no representation is made by the NTA as to the accuracy, completeness, sufficiency or otherwise of final as the apparatus is subject to being altered and/or superseded. Recipients should not rely on this information. Any liabilities are hereby expressly disclaimed.

e. The information contained herein has been provided by the NTA but does not purport to be comprehensive or final. Recipients should not rely on the information. Neither the NTA nor any of its directors, officers, employees, agents, stakeholders or advisers make any representation or warranty as to, or accept any liability or responsibility in relation to, the adequacy, accuracy, reasonableness or completeness of the information provided as part of this document or any matter on which the information is based (including but not limited to loss or damage arising as a result of reliance by recipients on the information or any part of it). Any liabilities are hereby expressly disclaimed.



Rev	Date	Drn	Chk'd	App'd	Description
M01	08/05/2023	LH	DM	RS	ISSUE FOR PHASE 4: PLANNING

Client: **NTA**
 Ódarás Náisiúnta Iompair
 National Transport Authority

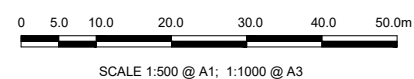
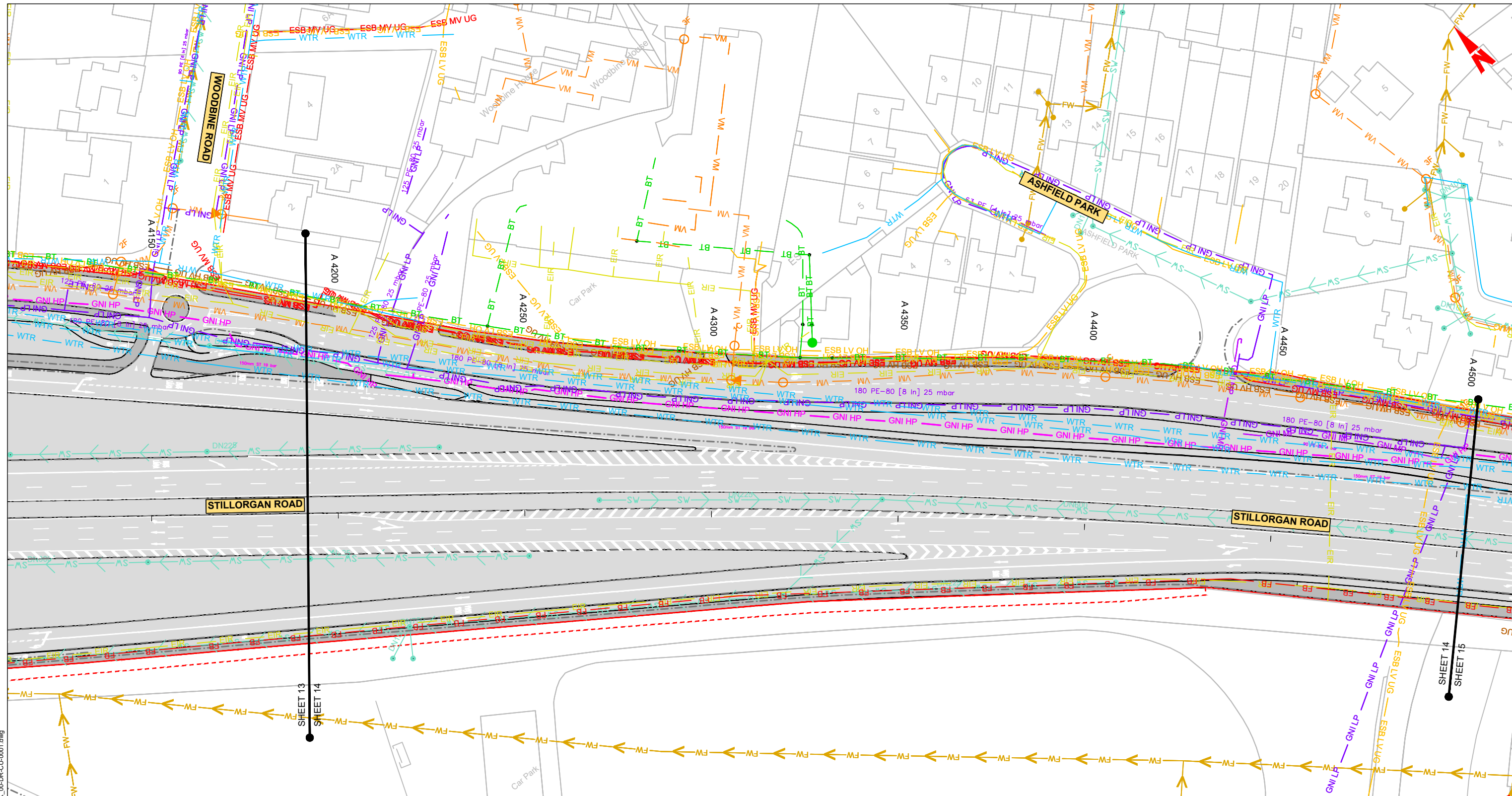
Engineering Designer: **Jacobs**

Date	Scale	Drawn	Checked	Approved
08/05/2023	1:500 @ A1 1:1000 @ A3	LH	DM	RS

Project Code: BCIDB | Originator Code: JAC | OMS Code:

Programme Title: BUSCONNECTS DUBLIN			
CORE BUS CORRIDORS INFRASTRUCTURE WORKS			
Drawing Title: BRAY TO CITY CENTRE CORE BUS CORRIDOR SCHEME COMBINED EXISTING UTILITY RECORDS			
Drawing File Name	Sheet Number	Status	Rev
BCIDB-JAC-UTL_UC-0013_XX_00-DR-CU-0013	13 of 54	A	M01

DO NOT SCALE USE FIGURED DIMENSIONS ONLY



LEGEND:

- EXISTING KERB LINE
- EXISTING HV ELECTRICITY (UNDERGROUND)
- EXISTING HV ELECTRICITY (OVERHEAD)
- EXISTING MV ELECTRICITY (UNDERGROUND)
- EXISTING MV ELECTRICITY (OVERHEAD)
- EXISTING LV ELECTRICITY (UNDERGROUND)
- EXISTING LV ELECTRICITY (OVERHEAD)
- EXISTING LP GAS NETWORK
- EXISTING MP GAS NETWORK
- EXISTING HP GAS NETWORK
- EXISTING STORM WATER DRAINAGE
- EXISTING FOUL WATER DRAINAGE
- PROPOSED KERB LINE
- EXISTING COMBINED DRAINAGE NETWORK
- EXISTING WATER NETWORK
- EXISTING VIRGIN MEDIA NETWORK
- EXISTING ESB DUBLIN DARK FIBRE
- EXISTING TELCO DUCT
- EXISTING ENET NETWORK
- EXISTING EIR NETWORK
- EXISTING FIBRE DUBLIN CITY COUNCIL NETWORK
- SITE BOUNDARY LINE
- TEMPORARY LAND ACQUISITION

NOTE: UTILITY LOCATIONS ARE INDICATIVE ONLY AND BASED ON UTILITY PROVIDER RECORDS

Disclaimer
 a. © National Transport Authority (NTA) 2022. This drawing is confidential and the copyright in it is owned by NTA. This drawing must not be either loaned, copied or otherwise reproduced in whole or in part or used for any purpose without the prior permission of NTA.
 b. This drawing is to be used for the design element identified in the titleblock. Other information shown is to be considered indicative only. The drawing is to be read in conjunction with all other relevant design drawings.
 c. O.S. data used for plans are printed under © Ordnance Survey Ireland Government of Ireland. All rights reserved. Licence Number 2022/OSI, NMA, 180 National Transport Authority. All elevations are in metres and relate to OS Geoid Model (OSGM15) Mean Head. All Co-ordinates are in Irish Transverse Mercator Grid (ITM) as defined by OSI active local GPS station.
 d. Information concerning the position of apparatus shown on this drawing is based on drawings supplied by the utility owners and/or the utility works contractor, whilst every care has been taken in the preparation of this drawing, positions should be taken as approximate and are intended for general guidance only and no representation is made by the NTA as to the accuracy, completeness, sufficiency or otherwise of this information. The information contained herein does not purport to be comprehensive or final as the apparatus is subject to being altered and/or superseded. Recipients should not rely on this information. Any liabilities are hereby expressly disclaimed.
 e. The information contained herein has been provided by the NTA but does not purport to be comprehensive or final. Recipients should not rely on the information. Neither the NTA nor any of its directors, officers, employees, agents, stakeholders or advisers make any representation or warranty as to, or accept any liability or responsibility in relation to, the adequacy, accuracy, reasonableness or completeness of the information provided as part of this document or any matter on which the information is based (including but not limited to loss or damage arising as a result of reliance by recipients on the information or any part of it). Any liabilities are hereby expressly disclaimed.



Rev	Date	Drn	Chk'd	App'd	Description
M01	08/05/2023	LH	DM	RS	ISSUE FOR PHASE 4: PLANNING

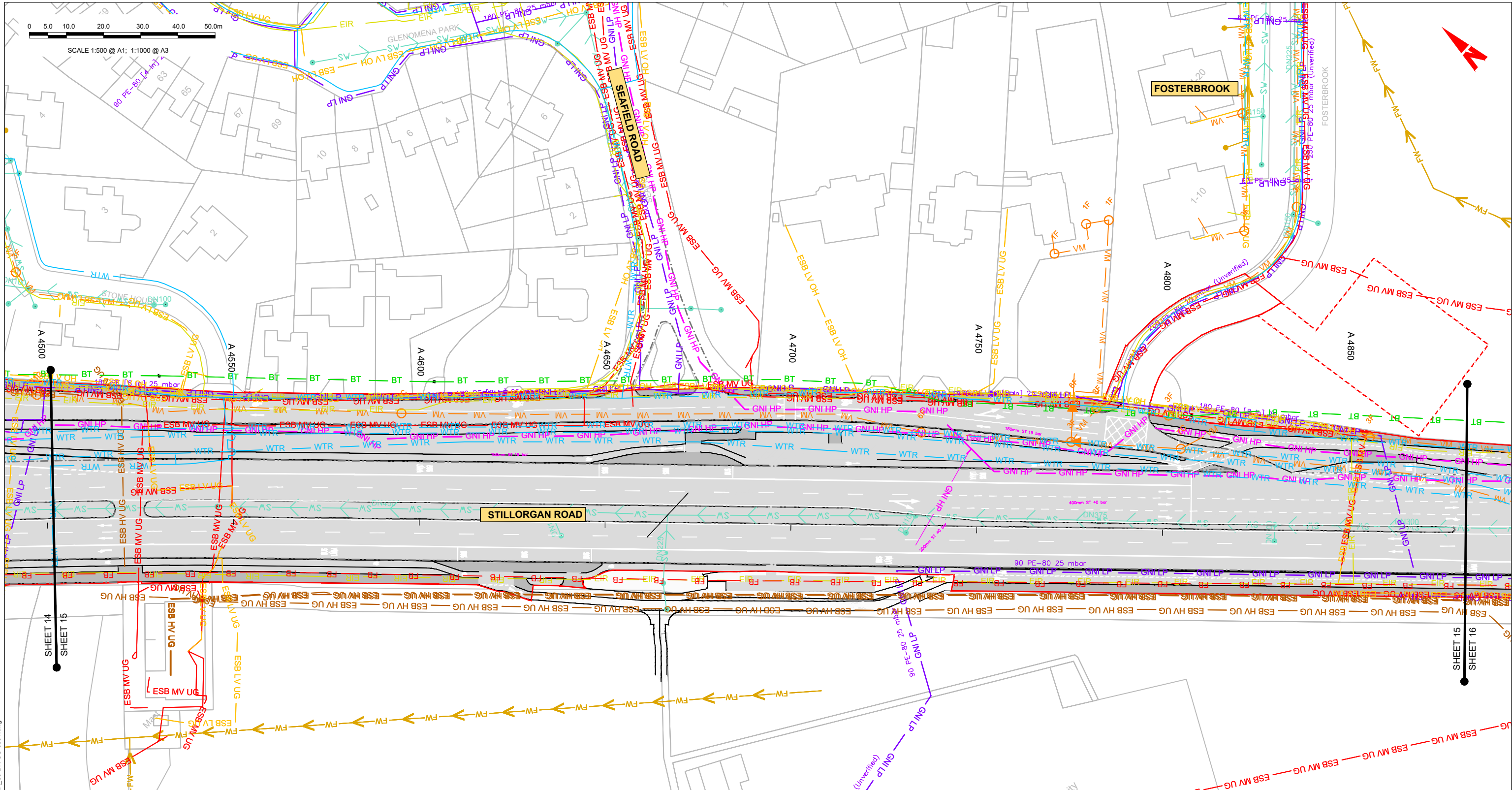
Client: **NTA**
 Údarás Náisiúnta Iompair
 National Transport Authority

Engineering Designer: **Jacobs**

Date	Scale	Drawn	Checked	Approved
08/05/2023	1:500 @ A1 1:1000 @ A3	LH	DM	RS
Project Code	Originator Code	OMS Code		
BCIDB	JAC			

Programme Title	BUSCONNECTS DUBLIN CORE BUS CORRIDORS INFRASTRUCTURE WORKS			
Drawing Title	BRAY TO CITY CENTRE CORE BUS CORRIDOR SCHEME COMBINED EXISTING UTILITY RECORDS			
Drawing File Name	Sheet Number	Status	Rev	
BCIDB-JAC-UTL_UC-0013_XX_00-DR-CU-0014	14 of 54	A	M01	

DO NOT SCALE USE FIGURED DIMENSIONS ONLY



LEGEND:

	EXISTING KERB LINE
	EXISTING HV ELECTRICITY (UNDERGROUND)
	EXISTING HV ELECTRICITY (OVERHEAD)
	EXISTING MV ELECTRICITY (UNDERGROUND)
	EXISTING MV ELECTRICITY (OVERHEAD)
	EXISTING LV ELECTRICITY (UNDERGROUND)
	EXISTING LV ELECTRICITY (OVERHEAD)
	EXISTING LP GAS NETWORK
	EXISTING MP GAS NETWORK
	EXISTING HP GAS NETWORK
	EXISTING WATER NETWORK
	EXISTING VIRGIN MEDIA NETWORK
	EXISTING ESB DUBLIN DARK FIBRE
	EXISTING TELCO DUCT
	EXISTING ENET NETWORK
	EXISTING EIR NETWORK
	EXISTING FIBRE DUBLIN CITY COUNCIL NETWORK
	SITE BOUNDARY LINE
	TEMPORARY LAND ACQUISITION

NOTE: UTILITY LOCATIONS ARE INDICATIVE ONLY AND BASED ON UTILITY PROVIDER RECORDS

Disclaimer:
 a. © National Transport Authority (NTA) 2022. This drawing is confidential and the copyright in it is owned by NTA. This drawing must not be either loaned, copied or otherwise reproduced in whole or in part or used for any purpose without the prior permission of NTA.
 b. This drawing is to be used for the design element identified in the titleblock. Other information shown is to be considered indicative only. The drawing is to be read in conjunction with all other relevant design drawings.
 c. O.S. data used for plans are printed under © Ordnance Survey Ireland Government of Ireland. All rights reserved. Licence Number 2022/OS_NMA_180 National Transport Authority. All elevations are in metres and relate to OS Good Model (OSGM15) Malin Head. All Co-ordinates are in Irish Transverse Mercator Grid (ITM) as defined by OSI active local GPS station.
 d. Information concerning the position of apparatus shown on this drawing is based on drawings supplied by the utility owners and/or the utility works contractor, whilst every care has been taken in the preparation of this drawing, positions should be taken as approximate and are intended for general guidance only and no representation is made by the NTA as to the accuracy, completeness, sufficiency or otherwise of this drawing and the position of the apparatus. The information contained herein does not purport to be comprehensive or final as the apparatus is subject to being altered and/or superseded. Recipients should not rely on this information. Any liabilities are hereby expressly disclaimed.

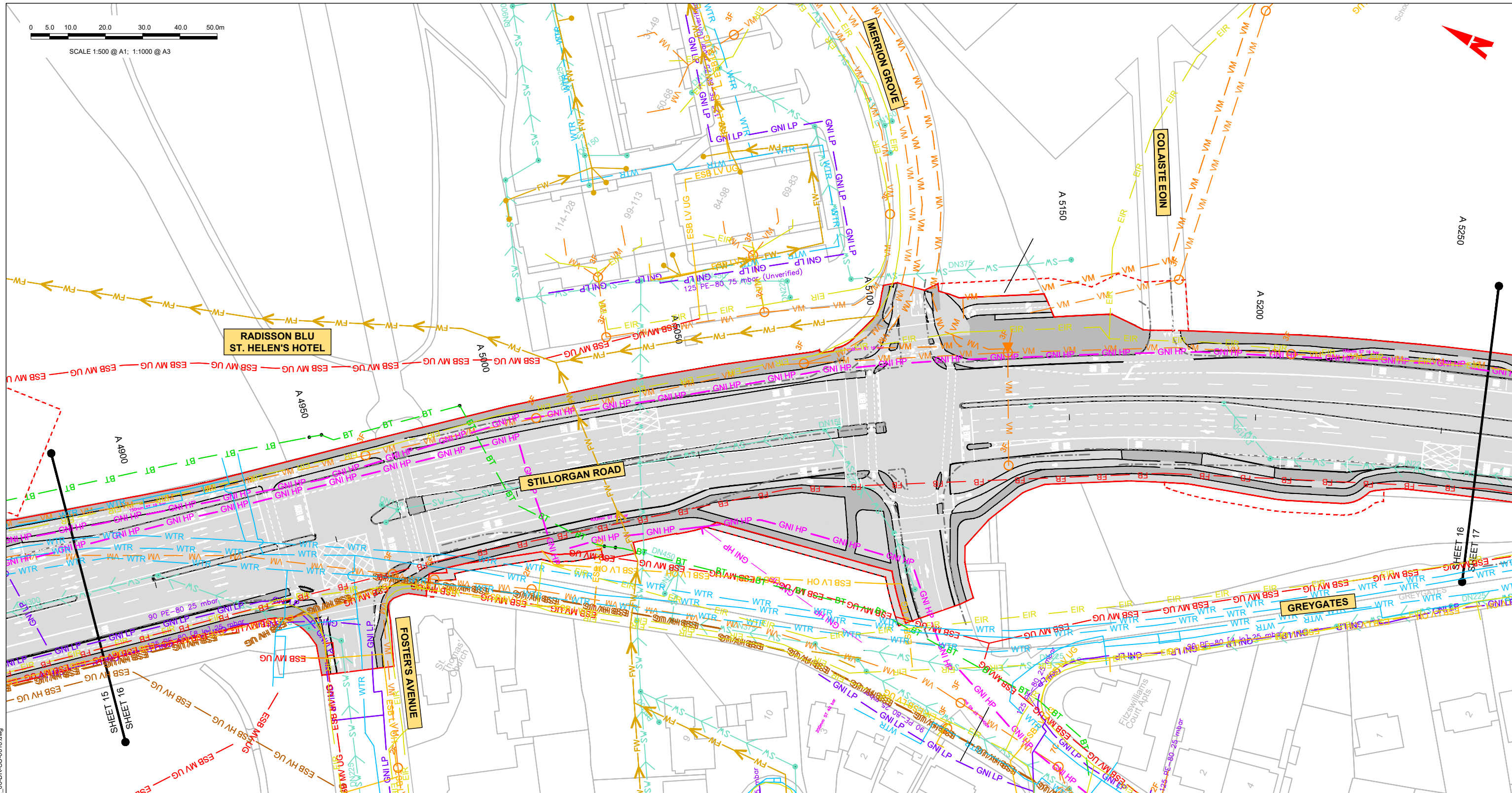
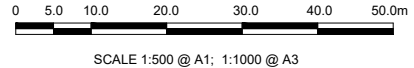
The information contained herein has been provided by the NTA but does not purport to be comprehensive or final. Recipients should not rely on the information. Neither the NTA nor any of its directors, officers, employees, agents, stakeholders or advisers make any representation or warranty as to, or accept any liability or responsibility in relation to, the adequacy, accuracy, reasonableness or completeness of the information provided as part of this document or any matter on which the information is based (including but not limited to loss or damage arising as a result of reliance by recipients on the information or any part of it). Any liabilities are hereby expressly disclaimed.

Rev	Date	Drn	Chk'd	App'd	Description
M01	08/05/2023	LH	DM	RS	ISSUE FOR PHASE 4: PLANNING

Client		Engineering Designer		Programme Title	
NTA Údarás Náisiúnta Iompair National Transport Authority		Jacobs		BUSCONNECTS DUBLIN CORE BUS CORRIDORS INFRASTRUCTURE WORKS	
Date	Scale	Drawn	Checked	Approved	
08/05/2023	1:500 @ A1 1:1000 @ A3	LH	DM	RS	
Project Code	Originator Code	QMS Code			
BCIDB	JAC				

Drawing File Name	Sheet Number	Status	Rev
BCIDB-JAC-UTL_UC-0013_XX_00-DR-CU-0015	15 of 54	A	M01

DO NOT SCALE USE FIGURED DIMENSIONS ONLY



LEGEND:		NOTE:	
	EXISTING KERB LINE		PROPOSED KERB LINE
	EXISTING HV ELECTRICITY (UNDERGROUND)		EXISTING COMBINED DRAINAGE NETWORK
	EXISTING HV ELECTRICITY (OVERHEAD)		EXISTING WATER NETWORK
	EXISTING MV ELECTRICITY (UNDERGROUND)		EXISTING VIRGIN MEDIA NETWORK
	EXISTING MV ELECTRICITY (OVERHEAD)		EXISTING ESB DUBLIN DARK FIBRE
	EXISTING LV ELECTRICITY (UNDERGROUND)		EXISTING TELCO DUCT
	EXISTING LV ELECTRICITY (OVERHEAD)		EXISTING ENET NETWORK
	EXISTING LP GAS NETWORK		EXISTING EIR NETWORK
	EXISTING MP GAS NETWORK		EXISTING FIBRE DUBLIN CITY COUNCIL NETWORK
	EXISTING HP GAS NETWORK		SITE BOUNDARY LINE
	EXISTING STORM WATER DRAINAGE		TEMPORARY LAND ACQUISITION
	EXISTING FOUL WATER DRAINAGE		

Disclaimer:

a. © National Transport Authority (NTA) 2022. This drawing is confidential and the copyright in it is owned by NTA. This drawing must not be either loaned, copied or otherwise reproduced in whole or in part or used for any purpose without the prior permission of NTA.

b. This drawing is to be used for the design element identified in the titleblock. Other information shown is to be considered indicative only. The drawing is to be read in conjunction with all other relevant design drawings.

c. O.S. data used for plans are printed under © Ordnance Survey Ireland Government of Ireland. All rights reserved. Licence Number 2022/OS_NMA_180 National Transport Authority. All elevations are in metres and relate to OSi Geoid Model (OSGM15) Mean Head. All Co-ordinates are in Irish Transverse Mercator Grid (ITM) as defined by OSi active local GPS station.

d. Information concerning the position of apparatus shown on this drawing is based on drawings supplied by the utility owners and/or the utility works contractor, whilst every care has been taken in the preparation of this drawing, positions should be taken as approximate and are intended for general guidance only and no representation is made by the NTA as to the accuracy, completeness, sufficiency or otherwise of this drawing and the position of the apparatus. The information contained herein does not purport to be comprehensive or final as the apparatus is subject to being altered and/or superceded. Recipients should not rely on this information. Any liabilities are hereby expressly disclaimed.

e. The information contained herein has been provided by the NTA but does not purport to be comprehensive or final. Recipients should not rely on the information. Neither the NTA nor any of its directors, officers, employees, agents, stakeholders or advisers make any representation or warranty as to, or accept any liability or responsibility in relation to, the adequacy, accuracy, reasonableness or completeness of the information provided as part of this document or any matter on which the information is based (including but not limited to loss or damage arising as a result of reliance by recipients on the information or any part of it). Any liabilities are hereby expressly disclaimed.

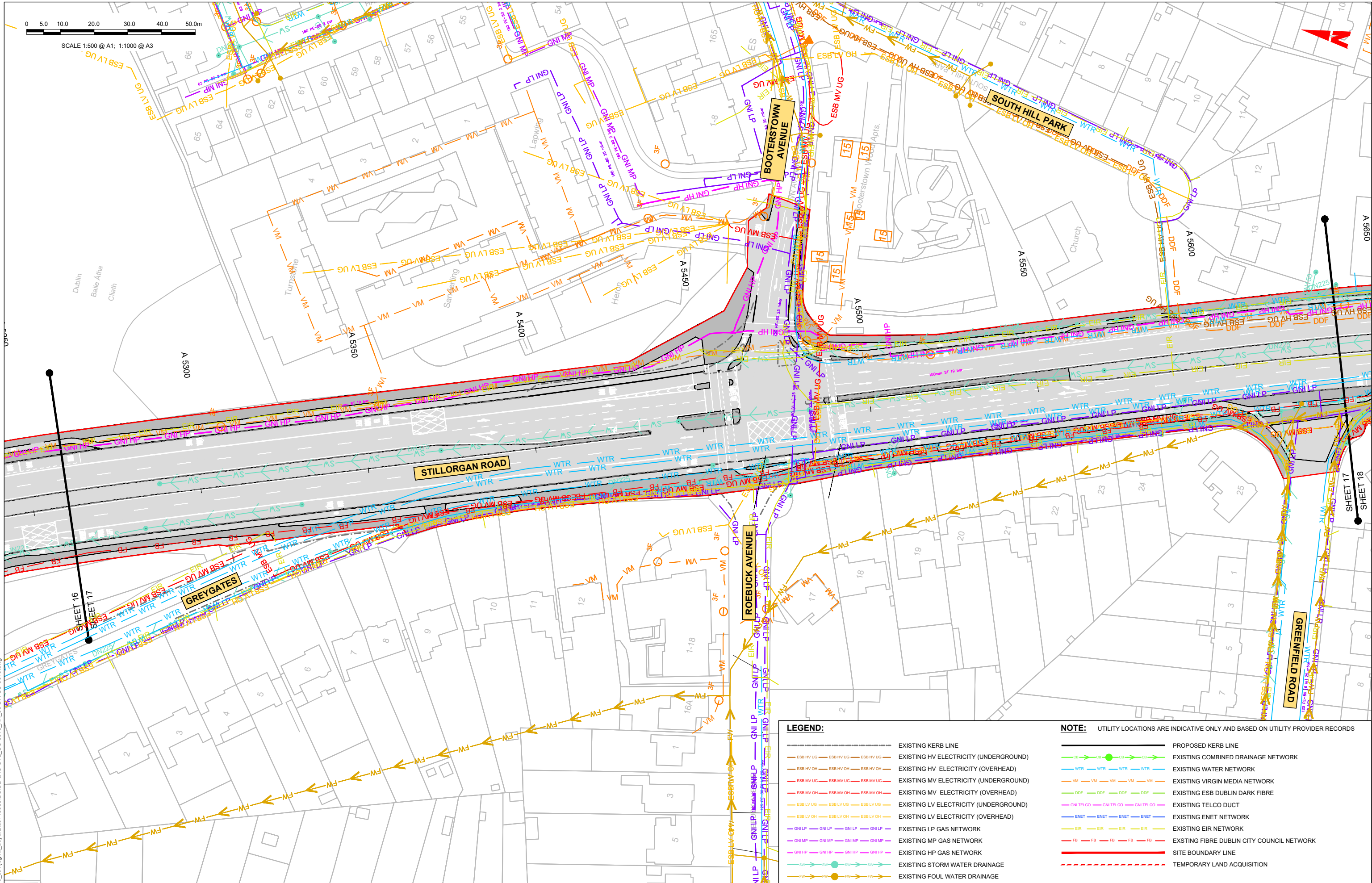


Rev	Date	Drn	Chk'd	App'd	Description
M01	08/05/2023	LH	DM	RS	ISSUE FOR PHASE 4: PLANNING

Client NTA Órdara Náisiúnta Iompair National Transport Authority		Engineering Designer Jacobs		
Date 08/05/2023	Scale 1:500 @ A1 1:1000 @ A3	Drawn LH	Checked DM	Approved RS
Project Code BCIDB	Originator Code JAC	QMS Code		

Programme Title BUSCONNECTS DUBLIN CORE BUS CORRIDORS INFRASTRUCTURE WORKS			
Drawing Title BRAY TO CITY CENTRE CORE BUS CORRIDOR SCHEME COMBINED EXISTING UTILITY RECORDS			
Drawing File Name BCIDB-JAC-UTL_UC-0013_XX_00-DR-CU-0016	Sheet Number 16 of 54	Status A	Rev M01

DO NOT SCALE USE FIGURED DIMENSIONS ONLY



LEGEND:

- EXISTING KERB LINE
- EXISTING HV ELECTRICITY (UNDERGROUND)
- EXISTING HV ELECTRICITY (OVERHEAD)
- EXISTING MV ELECTRICITY (UNDERGROUND)
- EXISTING MV ELECTRICITY (OVERHEAD)
- EXISTING LV ELECTRICITY (UNDERGROUND)
- EXISTING LV ELECTRICITY (OVERHEAD)
- EXISTING LP GAS NETWORK
- EXISTING MP GAS NETWORK
- EXISTING HP GAS NETWORK
- EXISTING STORM WATER DRAINAGE
- EXISTING FOUL WATER DRAINAGE
- PROPOSED KERB LINE
- EXISTING COMBINED DRAINAGE NETWORK
- EXISTING WATER NETWORK
- EXISTING VIRGIN MEDIA NETWORK
- EXISTING ESB DUBLIN DARK FIBRE
- EXISTING TELCO DUCT
- EXISTING ENET NETWORK
- EXISTING EIR NETWORK
- EXISTING FIBRE DUBLIN CITY COUNCIL NETWORK
- SITE BOUNDARY LINE
- TEMPORARY LAND ACQUISITION

NOTE: UTILITY LOCATIONS ARE INDICATIVE ONLY AND BASED ON UTILITY PROVIDER RECORDS

Disclaimer:
 a. © National Transport Authority (NTA) 2022. This drawing is confidential and the copyright in it is owned by NTA. This drawing must not be either loaned, copied or otherwise reproduced in whole or in part or used for any purpose without the prior permission of NTA.
 b. This drawing is to be used for the design element identified in the titleblock. Other information shown is to be considered indicative only. The drawing is to be read in conjunction with all other relevant design drawings.
 c. O.S. data used for plans are printed under © Ordnance Survey Ireland Government of Ireland. All rights reserved. Licence Number 2022/OS_NMA_180 National Transport Authority. All elevations are in metres and relate to OS Geoid Model (OSGM15) Malin Head. All Co-ordinates are in Irish

Transverse Mercator Grid (ITM) as defined by OSI active local GPS station.
 Information concerning the position of apparatus shown on this drawing is based on drawings supplied by the utility owners and/or the utility works contractor, whilst every care has been taken in the preparation of this drawing, positions should be taken as approximate and are intended for general guidance only and no representation is made by the NTA as to the accuracy, completeness, sufficiency or otherwise of this information. The information contained herein does not purport to be comprehensive or final as the apparatus is subject to being altered and/or superseded. Recipients should not rely on this information. Any liabilities are hereby expressly disclaimed.

The information contained herein has been provided by the NTA but does not purport to be comprehensive or final. Recipients should not rely on the information. Neither the NTA nor any of its directors, officers, employees, agents, stakeholders or advisers make any representation or warranty as to, or accept any liability or responsibility in relation to, the adequacy, accuracy, reasonableness or completeness of the information provided as part of this document or any matter on which the information is based (including but not limited to loss or damage arising as a result of reliance by recipients on the information or any part of it). Any liabilities are hereby expressly disclaimed.



Rev	Date	Drn	Chk'd	App'd	Description
M01	08/05/2023	LH	DM	RS	ISSUE FOR PHASE 4: PLANNING

Client: **NTA**
 Údarás Náisiúnta Iompair
 National Transport Authority

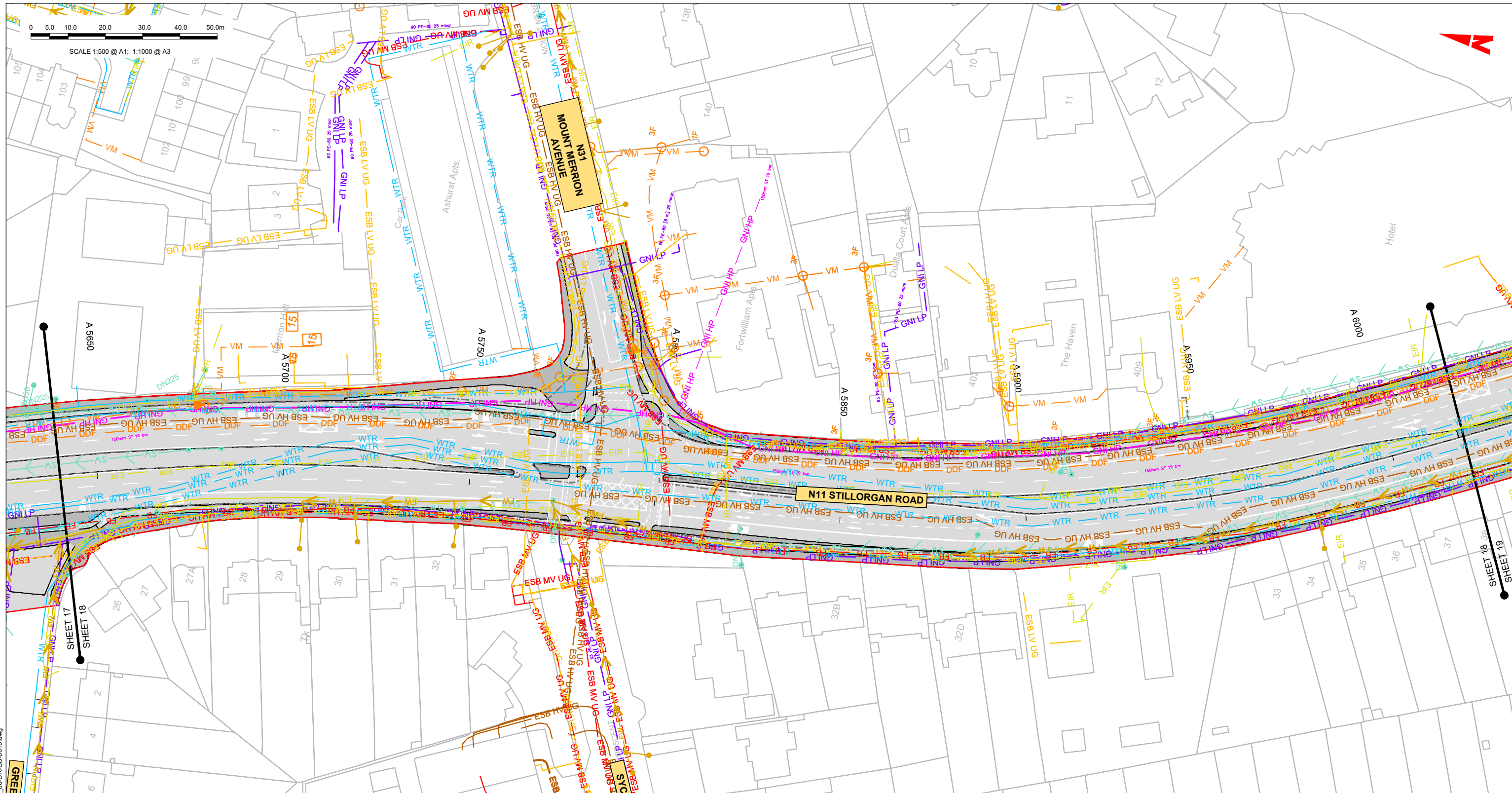

Engineering Designer: **Jacobs**

Date: 08/05/2023 | Scale: 1:500 @ A1, 1:1000 @ A3 | Drawn: LH | Checked: DM | Approved: RS

Project Code: BCIDB | Originator Code: JAC | QMS Code:

Programme Title: BUSCONNECTS DUBLIN CORE BUS CORRIDORS INFRASTRUCTURE WORKS			
Drawing Title: BRAY TO CITY CENTRE CORE BUS CORRIDOR SCHEME COMBINED EXISTING UTILITY RECORDS			
Drawing File Name: BCIDB-JAC-UTL_UC-0013_XX_00-DR-CU-0017	Sheet Number: 17 of 54	Status: A	Rev: M01

DO NOT SCALE USE FIGURED DIMENSIONS ONLY



LEGEND:

	EXISTING KERB LINE		PROPOSED KERB LINE
	EXISTING HV ELECTRICITY (UNDERGROUND)		EXISTING COMBINED DRAINAGE NETWORK
	EXISTING HV ELECTRICITY (OVERHEAD)		EXISTING WATER NETWORK
	EXISTING MV ELECTRICITY (UNDERGROUND)		EXISTING VIRGIN MEDIA NETWORK
	EXISTING MV ELECTRICITY (OVERHEAD)		EXISTING ESB DUBLIN DARK FIBRE
	EXISTING LV ELECTRICITY (UNDERGROUND)		EXISTING TELCO DUCT
	EXISTING LV ELECTRICITY (OVERHEAD)		EXISTING ENET NETWORK
	EXISTING LP GAS NETWORK		EXISTING EIR NETWORK
	EXISTING MP GAS NETWORK		EXISTING FIBRE DUBLIN CITY COUNCIL NETWORK
	EXISTING HP GAS NETWORK		SITE BOUNDARY LINE
	EXISTING STORM WATER DRAINAGE		TEMPORARY LAND ACQUISITION
	EXISTING FOUL WATER DRAINAGE		

NOTE: UTILITY LOCATIONS ARE INDICATIVE ONLY AND BASED ON UTILITY PROVIDER RECORDS

Disclaimer:
 a. © National Transport Authority (NTA) 2022. This drawing is confidential and the copyright in it is owned by NTA. This drawing must not be either loaned, copied or otherwise reproduced in whole or in part or used for any purpose without the prior permission of NTA.
 b. This drawing is to be used for the design element identified in the titleblock. Other information shown is to be considered indicative only. The drawing is to be read in conjunction with all other relevant design drawings.
 c. O.S. data used for plans are printed under © Ordnance Survey Ireland Government of Ireland. All rights reserved. Licence Number 2022/OS_NMA_180 National Transport Authority. All elevations are in metres and relate to OS Good Model (OSGM15) Mean Head. All Co-ordinates are in Irish Transverse Mercator Grid (ITM) as defined by OSI active local GPS station.
 d. Information concerning the position of apparatus shown on this drawing is based on drawings supplied by the utility owners and/or the utility works contractor, whilst every care has been taken in the preparation of this drawing, positions should be taken as approximate and are intended for general guidance only and no representation is made by the NTA as to the accuracy, completeness, sufficiency or otherwise of this drawing and the position of the apparatus. The information contained herein does not purport to be comprehensive or final as the apparatus is subject to being altered and/or superseded. Recipients should not rely on this information. Any liabilities are hereby expressly disclaimed.

The information contained herein has been provided by the NTA but does not purport to be comprehensive or final. Recipients should not rely on the information. Neither the NTA nor any of its directors, officers, employees, agents, stakeholders or advisers make any representation or warranty as to, or accept any liability or responsibility in relation to, the adequacy, accuracy, reasonableness or completeness of the information provided as part of this document or any matter on which the information is based (including but not limited to loss or damage arising as a result of reliance by recipients on the information or any part of it). Any liabilities are hereby expressly disclaimed.

Project Ireland 2040
 Building Ireland's Future

Rev	Date	Drn	Chk'd	App'd	Description
M01	08/05/2023	LH	DM	RS	ISSUE FOR PHASE 4: PLANNING

Client: **NTA**
 Údarás Náisiúnta Iompair
 National Transport Authority

Engineering Designer: **Jacobs**

Date: 08/05/2023
 Scale: 1:500 @ A1
 1:1000 @ A3

Project Code: BCIDB
 Originator Code: JAC

Drawn: LH
 Checked: DM
 Approved: RS

Programme Title: **BUSCONNECTS DUBLIN CORE BUS CORRIDORS INFRASTRUCTURE WORKS**

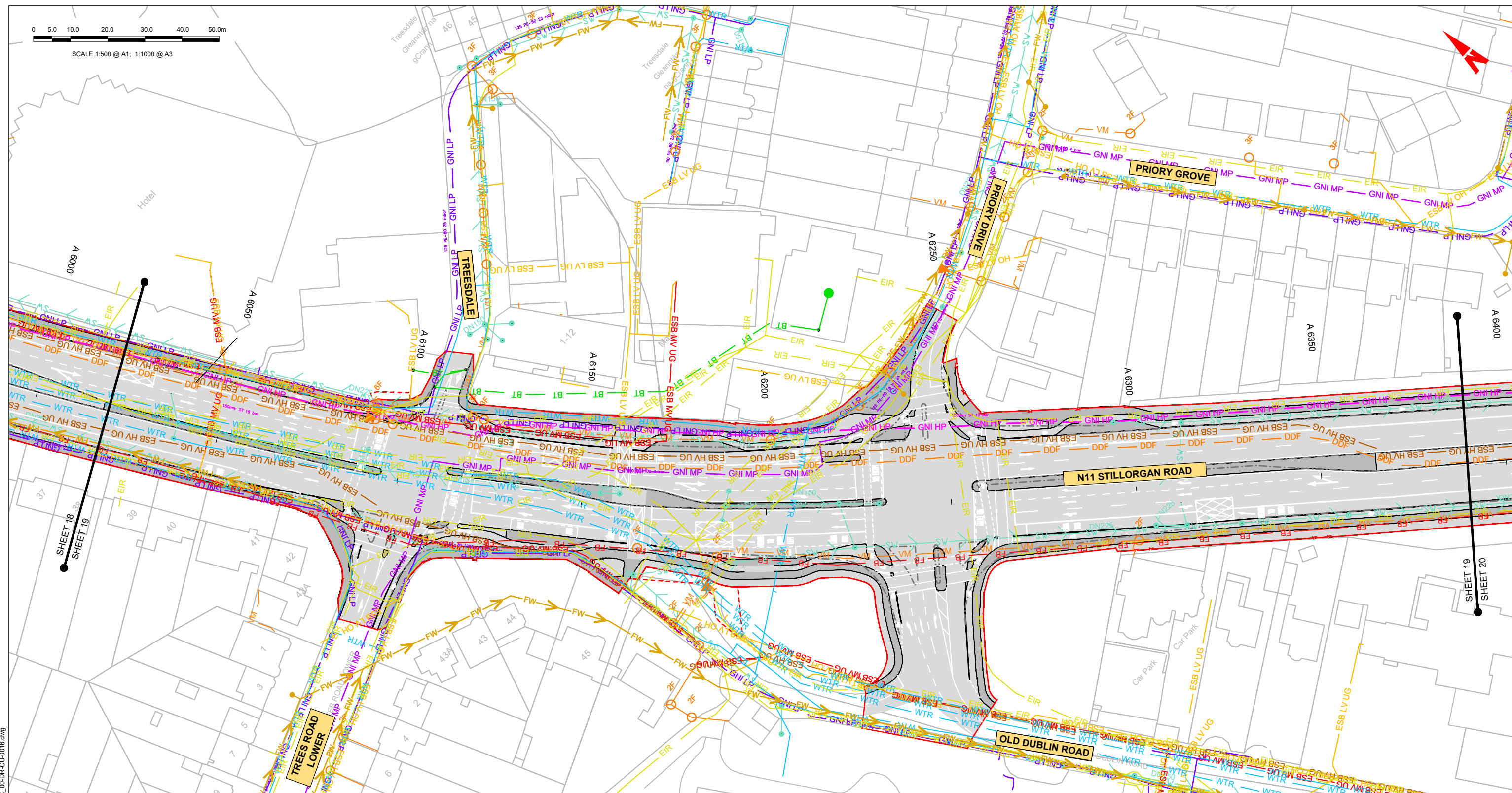
Drawing Title: **BRAY TO CITY CENTRE CORE BUS CORRIDOR SCHEME COMBINED EXISTING UTILITY RECORDS**

Drawing File Name	Sheet Number	Status	Rev
BCIDB-JAC-UTL_UC-0013_XX_00-DR-CU-0018	18 of 54	A	M01

DO NOT SCALE USE FIGURED DIMENSIONS ONLY



SCALE 1:500 @ A1; 1:1000 @ A3



LEGEND:

- EXISTING KERB LINE
- ESB HV UG --- ESB HV UG --- ESB HV UG --- EXISTING HV ELECTRICITY (UNDERGROUND)
- ESB HV OH --- ESB HV OH --- ESB HV OH --- EXISTING HV ELECTRICITY (OVERHEAD)
- ESB MV UG --- ESB MV UG --- ESB MV UG --- EXISTING MV ELECTRICITY (UNDERGROUND)
- ESB MV OH --- ESB MV OH --- ESB MV OH --- EXISTING MV ELECTRICITY (OVERHEAD)
- ESB LV UG --- ESB LV UG --- ESB LV UG --- EXISTING LV ELECTRICITY (UNDERGROUND)
- ESB LV OH --- ESB LV OH --- ESB LV OH --- EXISTING LV ELECTRICITY (OVERHEAD)
- GNI LP --- GNI LP --- GNI LP --- EXISTING LP GAS NETWORK
- GNI MP --- GNI MP --- GNI MP --- EXISTING MP GAS NETWORK
- GNI HP --- GNI HP --- GNI HP --- EXISTING HP GAS NETWORK
- --- EXISTING STORM WATER DRAINAGE
- --- EXISTING FOUL WATER DRAINAGE

NOTE:

- UTILITY LOCATIONS ARE INDICATIVE ONLY AND BASED ON UTILITY PROVIDER RECORDS
- PROPOSED KERB LINE
- EXISTING COMBINED DRAINAGE NETWORK
- EXISTING WATER NETWORK
- EXISTING VIRGIN MEDIA NETWORK
- EXISTING ESB DUBLIN DARK FIBRE
- EXISTING TELCO DUCT
- EXISTING ENET NETWORK
- EXISTING EIR NETWORK
- EXISTING FIBRE DUBLIN CITY COUNCIL NETWORK
- SITE BOUNDARY LINE
- TEMPORARY LAND ACQUISITION

Disclaimer
 a. © National Transport Authority (NTA) 2022. This drawing is confidential and the copyright in it is owned by NTA. This drawing must not be either loaned, copied or otherwise reproduced in whole or in part or used for any purpose without the prior permission of NTA.
 b. This drawing is to be used for the design element identified in the titleblock. Other information shown is to be considered indicative only. The drawing is to be read in conjunction with all other relevant design drawings.
 c. O.S. data used for plans are printed under © Ordnance Survey Ireland Government of Ireland. All rights reserved. Licence Number 2022/OSI_NMA_180 National Transport Authority. All elevations are in metres and relate to OSi Geoid Model (OSGM15) Mean Head. All Co-ordinates are in Irish Transverse Mercator Grid (ITM) as defined by OSi active local GPS station.
 d. Information concerning the position of apparatus shown on this drawing is based on drawings supplied by the utility owners and/or the utility works contractor, whilst every care has been taken in the preparation of this drawing, positions should be taken as approximate and are intended for general guidance only and no representation is made by the NTA as to the accuracy, completeness, sufficiency or otherwise of this information and the position of the apparatus. The information contained herein does not purport to be comprehensive or final as the apparatus is subject to being altered and/or superseded. Recipients should not rely on this information. Any liabilities are hereby expressly disclaimed.

The information contained herein has been provided by the NTA but does not purport to be comprehensive or final. Recipients should not rely on the information. Neither the NTA nor any of its directors, officers, employees, agents, stakeholders or advisers make any representation or warranty as to, or accept any liability or responsibility in relation to, the adequacy, accuracy, reasonableness or completeness of the information provided as part of this document or any matter on which the information is based (including but not limited to loss or damage arising as a result of reliance by recipients on the information or any part of it). Any liabilities are hereby expressly disclaimed.



Rev	Date	Drn	Chk'd	App'd	Description
M01	08/05/2023	LH	DM	RS	ISSUE FOR PHASE 4: PLANNING

Client: **NTA**
 Údarás Náisiúnta Iompair
 National Transport Authority

Engineering Designer: **Jacobs**

Date	Scale	Drawn	Checked	Approved
08/05/2023	1:500 @ A1 1:1000 @ A3	LH	DM	RS

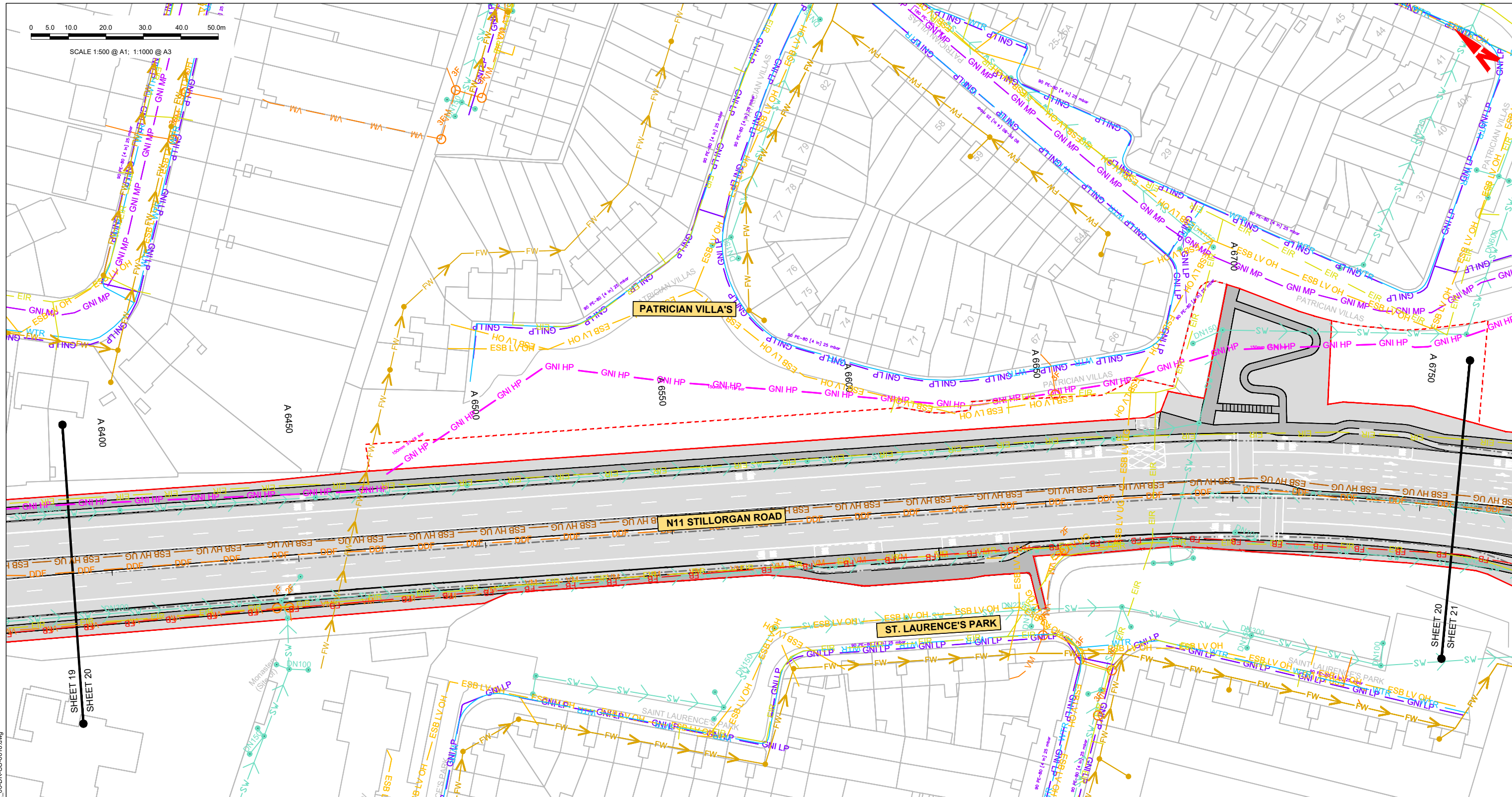
Project Code: BCIDB | Originator Code: JAC | OMS Code: []

Programme Title: BUSCONNECTS DUBLIN			
CORE BUS CORRIDORS INFRASTRUCTURE WORKS			
Drawing Title: BRAY TO CITY CENTRE CORE BUS CORRIDOR SCHEME COMBINED EXISTING UTILITY RECORDS			
Drawing File Name	Sheet Number	Status	Rev
BCIDB-JAC-UTL_UC -0013_XX_00-DR-CU-0019	19 of 54	A	M01

DO NOT SCALE USE FIGURED DIMENSIONS ONLY



SCALE 1:500 @ A1; 1:1000 @ A3



LEGEND:

- EXISTING KERB LINE
- ESB HV UG — ESB HV UG — ESB HV UG — EXISTING HV ELECTRICITY (UNDERGROUND)
- ESB HV OH — ESB HV OH — ESB HV OH — EXISTING HV ELECTRICITY (OVERHEAD)
- ESB MV UG — ESB MV UG — ESB MV UG — EXISTING MV ELECTRICITY (UNDERGROUND)
- ESB MV OH — ESB MV OH — ESB MV OH — EXISTING MV ELECTRICITY (OVERHEAD)
- ESB LV UG — ESB LV UG — ESB LV UG — EXISTING LV ELECTRICITY (UNDERGROUND)
- ESB LV OH — ESB LV OH — ESB LV OH — EXISTING LV ELECTRICITY (OVERHEAD)
- GNI LP — GNI LP — GNI LP — EXISTING LP GAS NETWORK
- GNI MP — GNI MP — GNI MP — EXISTING MP GAS NETWORK
- GNI HP — GNI HP — GNI HP — EXISTING HP GAS NETWORK
- EXISTING STORM WATER DRAINAGE
- EXISTING FOUL WATER DRAINAGE

NOTE:

- UTILITY LOCATIONS ARE INDICATIVE ONLY AND BASED ON UTILITY PROVIDER RECORDS
- PROPOSED KERB LINE
- EXISTING COMBINED DRAINAGE NETWORK
- EXISTING WATER NETWORK
- EXISTING VIRGIN MEDIA NETWORK
- EXISTING ESB DUBLIN DARK FIBRE
- EXISTING TELCO DUCT
- EXISTING ENET NETWORK
- EXISTING EIR NETWORK
- EXISTING FIBRE DUBLIN CITY COUNCIL NETWORK
- SITE BOUNDARY LINE
- TEMPORARY LAND ACQUISITION

Disclaimer:

a. © National Transport Authority (NTA) 2022. This drawing is confidential and the copyright in it is owned by NTA. This drawing must not be either loaned, copied or otherwise reproduced in whole or in part or used for any purpose without the prior permission of NTA.

b. This drawing is to be used for the design element identified in the titleblock. Other information shown is to be considered indicative only. The drawing is to be read in conjunction with all other relevant design drawings.

c. O.S. data used for plans are printed under © Ordnance Survey Ireland Government of Ireland. All rights reserved. Licence Number 2022/OS_NMA_180 National Transport Authority. All elevations are in metres and relate to OS Geoid Model (OSGM15) Mean Head. All Co-ordinates are in Irish Transverse Mercator Grid (ITM) as defined by OSI active local GPS station.

d. Information concerning the position of apparatus shown on this drawing is based on drawings supplied by the utility owners and/or the utility works contractor, whilst every care has been taken in the preparation of this drawing, positions should be taken as approximate and are intended for general guidance only and no representation is made by the NTA as to the accuracy, completeness, sufficiency or otherwise of this drawing and the position of the apparatus. The information contained herein does not purport to be comprehensive or final as the apparatus is subject to being altered and/or superseded. Recipients should not rely on this information. Any liabilities are hereby expressly disclaimed.

e. The information contained herein has been provided by the NTA but does not purport to be comprehensive or final. Recipients should not rely on the information. Neither the NTA nor any of its directors, officers, employees, agents, stakeholders or advisers make any representation or warranty as to, or accept any liability or responsibility in relation to, the adequacy, accuracy, reasonableness or completeness of the information provided as part of this document or any matter on which the information is based (including but not limited to loss or damage arising as a result of reliance by recipients on the information or any part of it). Any liabilities are hereby expressly disclaimed.



Rev	Date	Drn	Chk'd	App'd	Description
M01	08/05/2023	LH	DM	RS	ISSUE FOR PHASE 4: PLANNING

Client: **NTA**
Ódarás Náisiúnta Iompair
National Transport Authority

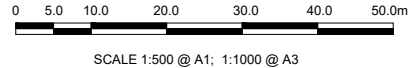
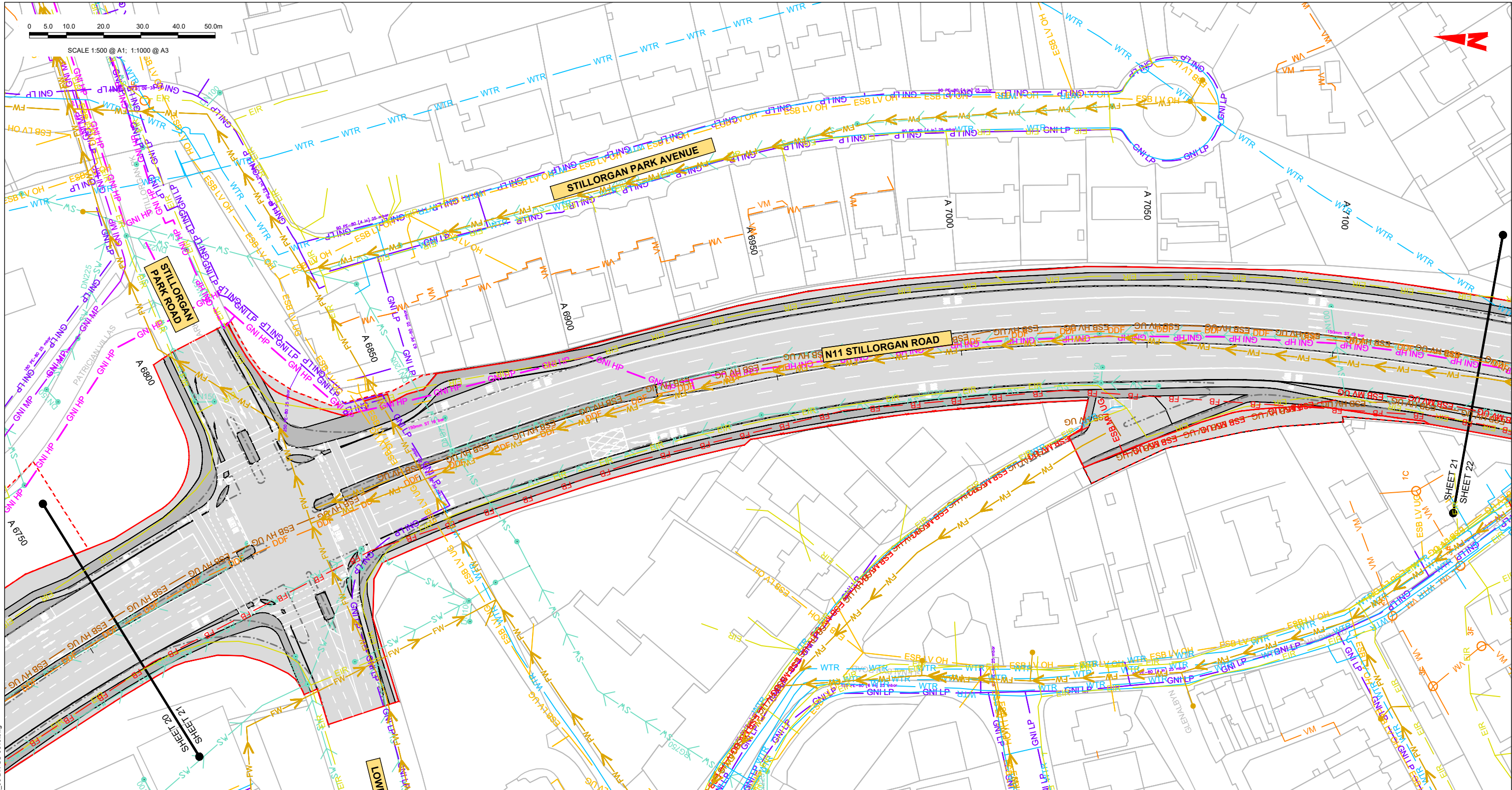
Engineering Designer: **Jacobs**

Date: 08/05/2023 | Scale: 1:500 @ A1, 1:1000 @ A3 | Drawn: LH | Checked: DM | Approved: RS

Project Code: BCIDB | Originator Code: JAC | QMS Code:

Programme Title			
BUSCONNECTS DUBLIN CORE BUS CORRIDORS INFRASTRUCTURE WORKS			
Drawing Title			
BRAY TO CITY CENTRE CORE BUS CORRIDOR SCHEME COMBINED EXISTING UTILITY RECORDS			
Drawing File Name			
BCIDB-JAC-UTL_UC-0013_XX_00-DR-CU-0020			
Sheet Number	Status	Rev	
20 of 54	A	M01	

DO NOT SCALE USE FIGURED DIMENSIONS ONLY



LEGEND:

- EXISTING KERB LINE
- EXISTING HV ELECTRICITY (UNDERGROUND)
- EXISTING HV ELECTRICITY (OVERHEAD)
- EXISTING MV ELECTRICITY (UNDERGROUND)
- EXISTING MV ELECTRICITY (OVERHEAD)
- EXISTING LV ELECTRICITY (UNDERGROUND)
- EXISTING LV ELECTRICITY (OVERHEAD)
- EXISTING LP GAS NETWORK
- EXISTING MP GAS NETWORK
- EXISTING HP GAS NETWORK
- EXISTING STORM WATER DRAINAGE
- EXISTING FOUL WATER DRAINAGE
- PROPOSED KERB LINE
- EXISTING COMBINED DRAINAGE NETWORK
- EXISTING WATER NETWORK
- EXISTING VIRGIN MEDIA NETWORK
- EXISTING ESB DUBLIN DARK FIBRE
- EXISTING TELCO DUCT
- EXISTING ENET NETWORK
- EXISTING EIR NETWORK
- EXISTING FIBRE DUBLIN CITY COUNCIL NETWORK
- SITE BOUNDARY LINE
- TEMPORARY LAND ACQUISITION

NOTE: UTILITY LOCATIONS ARE INDICATIVE ONLY AND BASED ON UTILITY PROVIDER RECORDS

C:\pwworking\jacobs_uk_highways_ss4\legintl_bovay2\014860516CIBD-BAC-JAC-UTL_UC-0013_XX_00-DR-CU-0016.dwg

Disclaimer:

a. © National Transport Authority (NTA) 2022. This drawing is confidential and the copyright in it is owned by NTA. This drawing must not be either loaned, copied or otherwise reproduced in whole or in part or used for any purpose without the prior permission of NTA.

b. This drawing is to be used for the design element identified in the titleblock. Other information shown is to be considered indicative only. The drawing is to be read in conjunction with all other relevant design drawings.

c. O.S. data used for plans are printed under © Ordnance Survey Ireland Government of Ireland. All rights reserved. Licence Number 2022/OS_NMA_180 National Transport Authority. All elevations are in metres and relate to OSi Geoid Model (OSGM15) Mean Head. All Co-ordinates are in Irish Transverse Mercator Grid (ITM) as defined by OSi active local GPS station.

d. Information concerning the position of apparatus shown on this drawing is based on drawings supplied by the utility owners and/or the utility works contractor, whilst every care has been taken in the preparation of this drawing, positions should be taken as approximate and are intended for general guidance only and no representation is made by the NTA as to the accuracy, completeness, sufficiency or otherwise of this drawing and the position of the apparatus. The information contained herein does not purport to be comprehensive or final as the apparatus is subject to being altered and/or superseded. Recipients should not rely on this information. Any liabilities are hereby expressly disclaimed.

The information contained herein has been provided by the NTA but does not purport to be comprehensive or final. Recipients should not rely on the information. Neither the NTA nor any of its directors, officers, employees, agents, stakeholders or advisers make any representation or warranty as to, or accept any liability or responsibility in relation to, the adequacy, accuracy, reasonableness or completeness of the information provided as part of this document or any matter on which the information is based (including but not limited to loss or damage arising as a result of reliance by recipients on the information or any part of it). Any liabilities are hereby expressly disclaimed.



Rev	Date	Drm	Chk'd	App'd	Description
M01	08/05/2023	LH	DM	RS	ISSUE FOR PHASE 4: PLANNING

Client: **NTA**
 Údarás Náisiúnta Iompair
 National Transport Authority

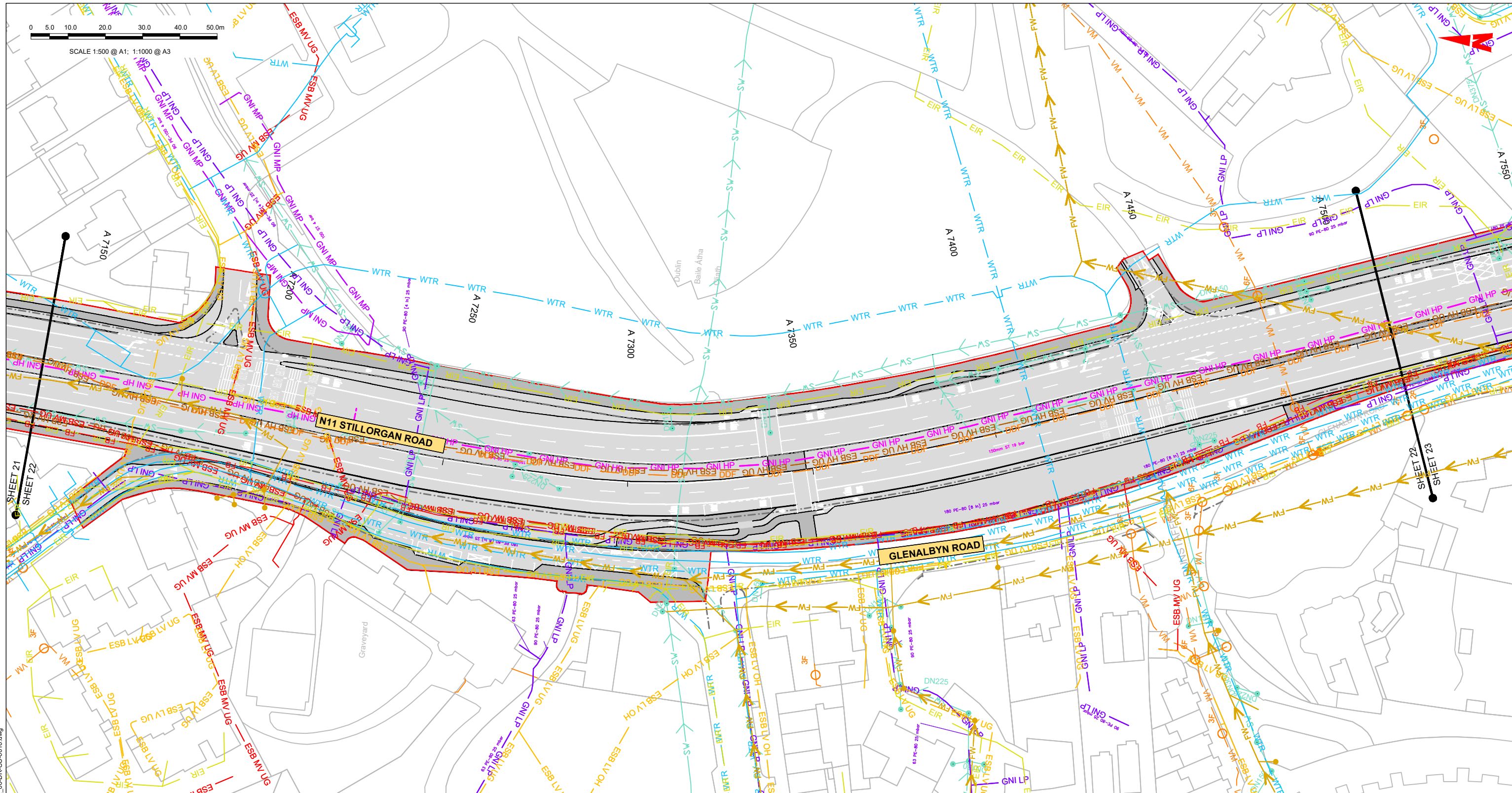
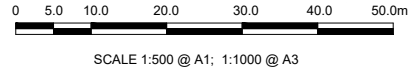
Date: 08/05/2023
 Scale: 1:500 @ A1
 1:1000 @ A3

Engineering Designer: **Jacobs**

Drawn: LH
 Checked: DM
 Approved: RS

Programme Title			
BUSCONNECTS DUBLIN CORE BUS CORRIDORS INFRASTRUCTURE WORKS			
Drawing Title			
BRAY TO CITY CENTRE CORE BUS CORRIDOR SCHEME COMBINED EXISTING UTILITY RECORDS			
Drawing File Name			
BCIDB-JAC-UTL_UC-0013_XX_00-DR-CU-0021			
Sheet Number	Status	Rev	
21 of 54	A	M01	

DO NOT SCALE USE FIGURED DIMENSIONS ONLY



LEGEND:

- EXISTING KERB LINE
- EXISTING HV ELECTRICITY (UNDERGROUND)
- EXISTING HV ELECTRICITY (OVERHEAD)
- EXISTING MV ELECTRICITY (UNDERGROUND)
- EXISTING MV ELECTRICITY (OVERHEAD)
- EXISTING LV ELECTRICITY (UNDERGROUND)
- EXISTING LV ELECTRICITY (OVERHEAD)
- EXISTING LP GAS NETWORK
- EXISTING MP GAS NETWORK
- EXISTING HP GAS NETWORK
- EXISTING STORM WATER DRAINAGE
- EXISTING FOUL WATER DRAINAGE
- PROPOSED KERB LINE
- EXISTING COMBINED DRAINAGE NETWORK
- EXISTING WATER NETWORK
- EXISTING VIRGIN MEDIA NETWORK
- EXISTING ESB DUBLIN DARK FIBRE
- EXISTING TELCO DUCT
- EXISTING ENET NETWORK
- EXISTING EIR NETWORK
- EXISTING FIBRE DUBLIN CITY COUNCIL NETWORK
- SITE BOUNDARY LINE
- TEMPORARY LAND ACQUISITION

NOTE: UTILITY LOCATIONS ARE INDICATIVE ONLY AND BASED ON UTILITY PROVIDER RECORDS

C:\pwworking\jacobs_uk_highways_s4\legintl_bovard2\0148605\BCIDB-JAC-UTL_UC-0013_XX_00-DR-CU-0016.dwg

Disclaimer:

a. © National Transport Authority (NTA) 2022. This drawing is confidential and the copyright in it is owned by NTA. This drawing must not be either loaned, copied or otherwise reproduced in whole or in part or used for any purpose without the prior permission of NTA.

b. This drawing is to be used for the design element identified in the titleblock. Other information shown is to be considered indicative only. The drawing is to be read in conjunction with all other relevant design drawings.

c. O.S. data used for plans are printed under © Ordnance Survey Ireland Government of Ireland. All rights reserved. Licence Number 2022/OS_NMA_180 National Transport Authority. All elevations are in metres and relate to OS Good Model (OSGM15) Mean Head. All Co-ordinates are in Irish Transverse Mercator Grid (ITM) as defined by OSI active local GPS station.

d. Information concerning the position of apparatus shown on this drawing is based on drawings supplied by the utility owners and/or the utility works contractor, whilst every care has been taken in the preparation of this drawing, positions should be taken as approximate and are intended for general guidance only and no representation is made by the NTA as to the accuracy, completeness, sufficiency or otherwise of this drawing and the position of the apparatus. The information contained herein does not purport to be comprehensive or final as the apparatus is subject to being altered and/or superceded. Recipients should not rely on this information. Any liabilities are hereby expressly disclaimed.

e. The information contained herein has been provided by the NTA but does not purport to be comprehensive or final. Recipients should not rely on the information. Neither the NTA nor any of its directors, officers, employees, agents, stakeholders or advisers make any representation or warranty as to, or accept any liability or responsibility in relation to, the adequacy, accuracy, reasonableness or completeness of the information provided as part of this document or any matter on which the information is based (including but not limited to loss or damage arising as a result of reliance by recipients on the information or any part of it). Any liabilities are hereby expressly disclaimed.



Rev	Date	Dm	Chk'd	App'd	Description
M01	08/05/2023	LH	DM	RS	ISSUE FOR PHASE 4: PLANNING

Client: **NTA**
 Údarás Náisiúnta Iompair
 National Transport Authority

Date: 08/05/2023
 Scale: 1:500 @ A1
 1:1000 @ A3

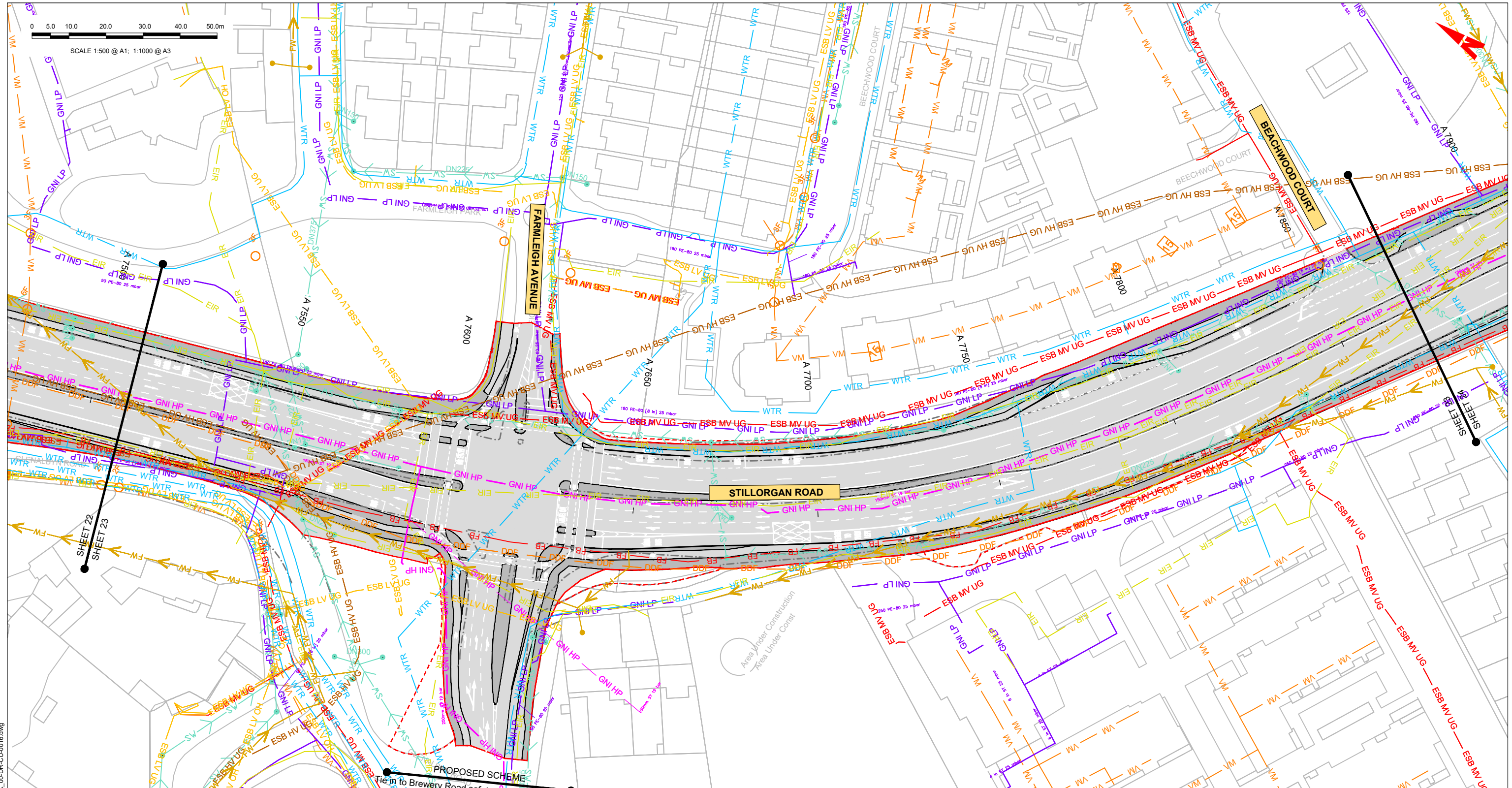
Project Code: BCIDB
 Originator Code: JAC

Engineering Designer: **Jacobs**

Drawn: LH
 Checked: DM
 Approved: RS

Programme Title: BUSCONNECTS DUBLIN CORE BUS CORRIDORS INFRASTRUCTURE WORKS			
Drawing Title: BRAY TO CITY CENTRE CORE BUS CORRIDOR SCHEME COMBINED EXISTING UTILITY RECORDS			
Drawing File Name: BCIDB-JAC-UTL_UC-0013_XX_00-DR-CU-0022	Sheet Number: 22 of 54	Status: A	Rev: M01

DO NOT SCALE USE FIGURED DIMENSIONS ONLY



LEGEND:

- EXISTING KERB LINE
- EXISTING HV ELECTRICITY (UNDERGROUND)
- EXISTING HV ELECTRICITY (OVERHEAD)
- EXISTING MV ELECTRICITY (UNDERGROUND)
- EXISTING MV ELECTRICITY (OVERHEAD)
- EXISTING LV ELECTRICITY (UNDERGROUND)
- EXISTING LV ELECTRICITY (OVERHEAD)
- EXISTING LP GAS NETWORK
- EXISTING MP GAS NETWORK
- EXISTING HP GAS NETWORK
- EXISTING STORM WATER DRAINAGE
- EXISTING FOUL WATER DRAINAGE
- PROPOSED KERB LINE
- EXISTING COMBINED DRAINAGE NETWORK
- EXISTING WATER NETWORK
- EXISTING VIRGIN MEDIA NETWORK
- EXISTING ESB DUBLIN DARK FIBRE
- EXISTING TELCO DUCT
- EXISTING ENET NETWORK
- EXISTING EIR NETWORK
- EXISTING FIBRE DUBLIN CITY COUNCIL NETWORK
- SITE BOUNDARY LINE
- TEMPORARY LAND ACQUISITION

NOTE: UTILITY LOCATIONS ARE INDICATIVE ONLY AND BASED ON UTILITY PROVIDER RECORDS

Disclaimer

a. © National Transport Authority (NTA) 2022. This drawing is confidential and the copyright in it is owned by NTA. This drawing must not be either loaned, copied or otherwise reproduced in whole or in part or used for any purpose without the prior permission of NTA.

b. This drawing is to be used for the design element identified in the titleblock. Other information shown is to be considered indicative only. The drawing is to be read in conjunction with all other relevant design drawings.

c. O.S. data used for plans are printed under © Ordnance Survey Ireland Government of Ireland. All rights reserved. Licence Number 2022/OSI_NMA_180 National Transport Authority. All elevations are in metres and relate to OSi Geoid Model (OSGM15) Mean Head. All Co-ordinates are in Irish Transverse Mercator Grid (ITM) as defined by OSi active local GPS station.

d. Information concerning the position of apparatus shown on this drawing is based on drawings supplied by the utility owners and/or the utility works contractor, whilst every care has been taken in the preparation of this drawing, positions should be taken as approximate and are intended for general guidance only and no representation is made by the NTA as to the accuracy, completeness, sufficiency or otherwise of this drawing and the position of the apparatus. The information contained herein does not purport to be comprehensive or final as the apparatus is subject to being altered and/or superseded. Recipients should not rely on this information. Any liabilities are hereby expressly disclaimed.

e. The information contained herein has been provided by the NTA but does not purport to be comprehensive or final. Recipients should not rely on the information. Neither the NTA nor any of its directors, officers, employees, agents, stakeholders or advisers make any representation or warranty as to, or accept any liability or responsibility in relation to, the adequacy, accuracy, reasonableness or completeness of the information provided as part of this document or any matter on which the information is based (including but not limited to loss or damage arising as a result of reliance by recipients on the information or any part of it). Any liabilities are hereby expressly disclaimed.

Rev	Date	Drn	Chk'd	App'd	Description
M01	08/05/2023	LH	DM	RS	ISSUE FOR PHASE 4: PLANNING

Client: **NTA**
 Údarás Náisiúnta Iompair
 National Transport Authority

Engineering Designer: **Jacobs**

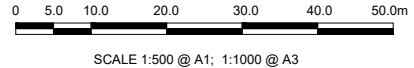
Date	Scale	Drawn	Checked	Approved
08/05/2023	1:500 @ A1 1:1000 @ A3	LH	DM	RS
Project Code	Originator Code	OMS Code		
BCIDB	JAC			

Programme Title: **BUSCONNECTS DUBLIN**
CORE BUS CORRIDORS INFRASTRUCTURE WORKS

Drawing Title: **BRAY TO CITY CENTRE CORE BUS CORRIDOR SCHEME**
COMBINED EXISTING UTILITY RECORDS

Drawing File Name	Sheet Number	Status	Rev
BCIDB-JAC-UTL_UC-0013_XX_00-DR-CU-0023	23 of 54	A	M01

DO NOT SCALE USE FIGURED DIMENSIONS ONLY



LEGEND:

- EXISTING KERB LINE
- EXISTING HV ELECTRICITY (UNDERGROUND)
- EXISTING HV ELECTRICITY (OVERHEAD)
- EXISTING MV ELECTRICITY (UNDERGROUND)
- EXISTING MV ELECTRICITY (OVERHEAD)
- EXISTING LV ELECTRICITY (UNDERGROUND)
- EXISTING LV ELECTRICITY (OVERHEAD)
- EXISTING LP GAS NETWORK
- EXISTING MP GAS NETWORK
- EXISTING HP GAS NETWORK
- EXISTING STORM WATER DRAINAGE
- EXISTING FOUL WATER DRAINAGE
- PROPOSED KERB LINE
- EXISTING COMBINED DRAINAGE NETWORK
- EXISTING WATER NETWORK
- EXISTING VIRGIN MEDIA NETWORK
- EXISTING ESB DUBLIN DARK FIBRE
- EXISTING TELCO DUCT
- EXISTING ENET NETWORK
- EXISTING EIR NETWORK
- EXISTING FIBRE DUBLIN CITY COUNCIL NETWORK
- SITE BOUNDARY LINE
- TEMPORARY LAND ACQUISITION

NOTE: UTILITY LOCATIONS ARE INDICATIVE ONLY AND BASED ON UTILITY PROVIDER RECORDS

Disclaimer:

a. © National Transport Authority (NTA) 2022. This drawing is confidential and the copyright in it is owned by NTA. This drawing must not be either loaned, copied or otherwise reproduced in whole or in part or used for any purpose without the prior permission of NTA.

b. This drawing is to be used for the design element identified in the titleblock. Other information shown is to be considered indicative only. The drawing is to be read in conjunction with all other relevant design drawings.

c. O.S. data used for plans are printed under © Ordnance Survey Ireland Government of Ireland. All rights reserved. Licence Number 2022/OS_NMA_180 National Transport Authority. All elevations are in metres and relate to OS Geoid Model (OSGM15) Mean Head. All Co-ordinates are in Irish Transverse Mercator Grid (ITM) as defined by OSI active local GPS station.

d. Information concerning the position of apparatus shown on this drawing is based on drawings supplied by the utility owners and/or the utility works contractor, whilst every care has been taken in the preparation of this drawing, positions should be taken as approximate and are intended for general guidance only and no representation is made by the NTA as to the accuracy, completeness, sufficiency or otherwise of this drawing and the position of the apparatus. The information contained herein does not purport to be comprehensive or final as the apparatus is subject to being altered and/or superseded. Recipients should not rely on this information. Any liabilities are hereby expressly disclaimed.

e. The information contained herein has been provided by the NTA but does not purport to be comprehensive or final. Recipients should not rely on the information. Neither the NTA nor any of its directors, officers, employees, agents, stakeholders or advisers make any representation or warranty as to, or accept any liability or responsibility in relation to, the adequacy, accuracy, reasonableness or completeness of the information provided as part of this document or any matter on which the information is based (including but not limited to loss or damage arising as a result of reliance by recipients on the information or any part of it). Any liabilities are hereby expressly disclaimed.



Rev	Date	Drn	Chk'd	App'd	Description
M01	08/05/2023	LH	DM	RS	ISSUE FOR PHASE 4: PLANNING

Client: **NTA**
Ódarás Náisiúnta Iompair
National Transport Authority

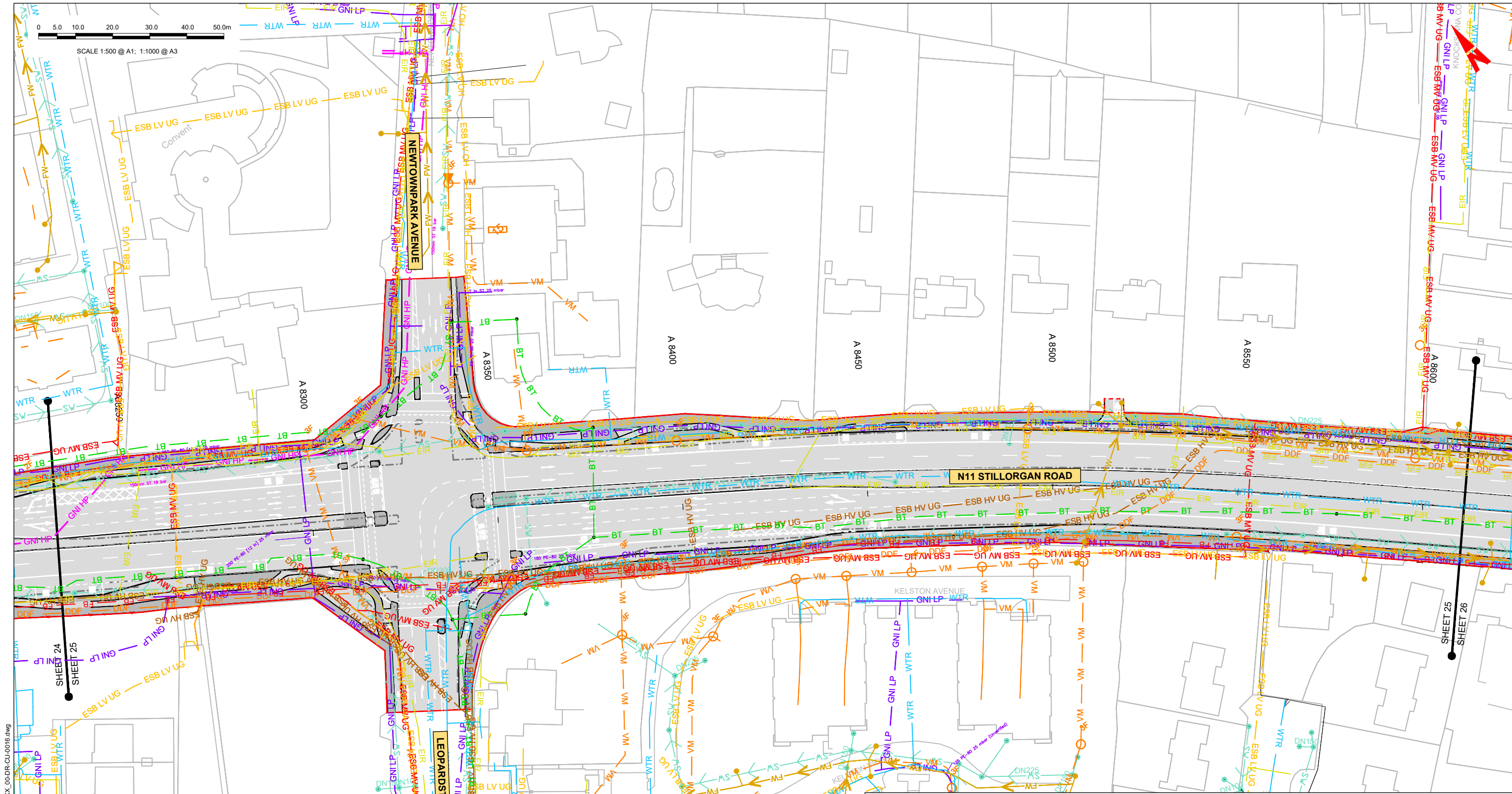
Engineering Designer: **Jacobs**

Date: 08/05/2023 | Scale: 1:500 @ A1, 1:1000 @ A3 | Drawn: LH | Checked: DM | Approved: RS

Project Code: BCIDB | Originator Code: JAC | QMS Code:

Programme Title			
BUSCONNECTS DUBLIN CORE BUS CORRIDORS INFRASTRUCTURE WORKS			
Drawing Title			
BRAY TO CITY CENTRE CORE BUS CORRIDOR SCHEME COMBINED EXISTING UTILITY RECORDS			
Drawing File Name			
BCIDB-JAC-UTL_UC-0013_XX_00-DR-CU-0024			
Sheet Number	Status	Rev	
24 of 54	A	M01	

DO NOT SCALE USE FIGURED DIMENSIONS ONLY



LEGEND:

- EXISTING KERB LINE
- EXISTING HV ELECTRICITY (UNDERGROUND)
- EXISTING HV ELECTRICITY (OVERHEAD)
- EXISTING MV ELECTRICITY (UNDERGROUND)
- EXISTING MV ELECTRICITY (OVERHEAD)
- EXISTING LV ELECTRICITY (UNDERGROUND)
- EXISTING LV ELECTRICITY (OVERHEAD)
- EXISTING LP GAS NETWORK
- EXISTING MP GAS NETWORK
- EXISTING HP GAS NETWORK
- EXISTING STORM WATER DRAINAGE
- EXISTING FOUL WATER DRAINAGE
- PROPOSED KERB LINE
- EXISTING COMBINED DRAINAGE NETWORK
- EXISTING WATER NETWORK
- EXISTING VIRGIN MEDIA NETWORK
- EXISTING ESB DUBLIN DARK FIBRE
- EXISTING TELCO DUCT
- EXISTING ENET NETWORK
- EXISTING EIR NETWORK
- EXISTING FIBRE DUBLIN CITY COUNCIL NETWORK
- SITE BOUNDARY LINE
- TEMPORARY LAND ACQUISITION

NOTE: UTILITY LOCATIONS ARE INDICATIVE ONLY AND BASED ON UTILITY PROVIDER RECORDS

Disclaimer:

a. © National Transport Authority (NTA) 2022. This drawing is confidential and the copyright in it is owned by NTA. This drawing must not be either loaned, copied or otherwise reproduced in whole or in part or used for any purpose without the prior permission of NTA.

b. This drawing is to be used for the design element identified in the titleblock. Other information shown is to be considered indicative only. The drawing is to be read in conjunction with all other relevant design drawings.

c. O.S. data used for plans are printed under © Ordnance Survey Ireland Government of Ireland. All rights reserved. Licence Number 2022/OS_NMA_180 National Transport Authority. All elevations are in metres and relate to OS Good Model (OSGM15) Mean Head. All Co-ordinates are in Irish Transverse Mercator Grid (ITM) as defined by OSI active local GPS station.

d. Information concerning the position of apparatus shown on this drawing is based on drawings supplied by the utility owners and/or the utility works contractor, whilst every care has been taken in the preparation of this drawing, positions should be taken as approximate and are intended for general guidance only and no representation is made by the NTA as to the accuracy, completeness, sufficiency or otherwise of this drawing and the position of the apparatus. The information contained herein does not purport to be comprehensive or final as the apparatus is subject to being altered and/or superceded. Recipients should not rely on this information. Any liabilities are hereby expressly disclaimed.

e. The information contained herein has been provided by the NTA but does not purport to be comprehensive or final. Recipients should not rely on the information. Neither the NTA nor any of its directors, officers, employees, agents, stakeholders or advisers make any representation or warranty as to, or accept any liability or responsibility in relation to, the adequacy, accuracy, reasonableness or completeness of the information provided as part of this document or any matter on which the information is based (including but not limited to loss or damage arising as a result of reliance by recipients on the information or any part of it). Any liabilities are hereby expressly disclaimed.



Rev	Date	Drm	Chk'd	App'd	Description
M01	08/05/2023	LH	DM	RS	ISSUE FOR PHASE 4: PLANNING

Client: **NTA**
 Údarás Náisiúnta Iompair
 National Transport Authority

Date: 08/05/2023
 Scale: 1:500 @ A1
 1:1000 @ A3

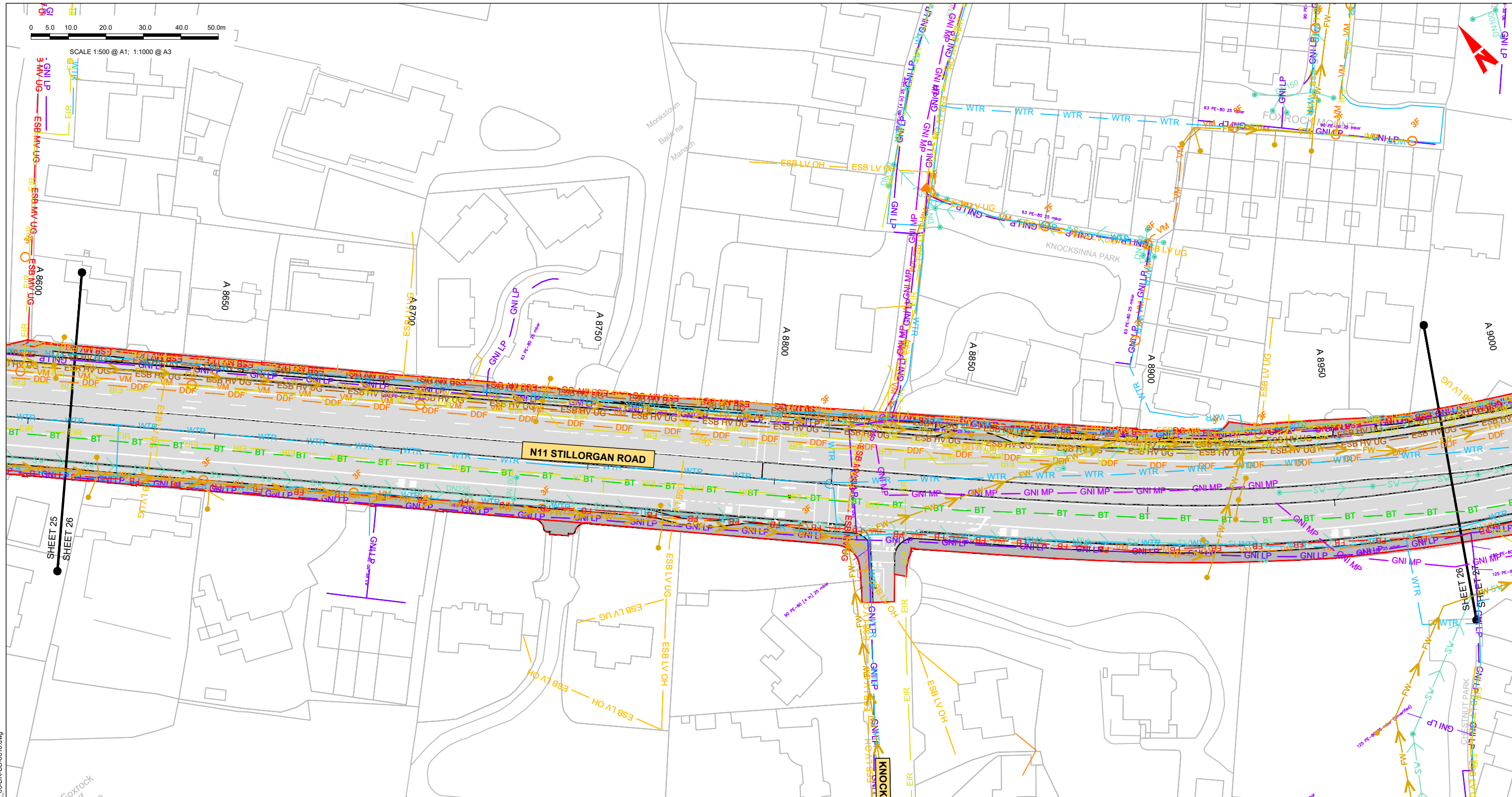
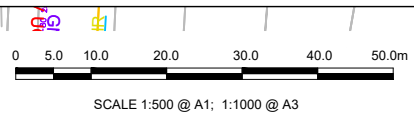
Project Code: BCIDB
 Originator Code: JAC

Engineering Designer: **Jacobs**

Drawn: LH
 Checked: DM
 Approved: RS

Programme Title: BUSCONNECTS DUBLIN CORE BUS CORRIDORS INFRASTRUCTURE WORKS			
Drawing Title: BRAY TO CITY CENTRE CORE BUS CORRIDOR SCHEME COMBINED EXISTING UTILITY RECORDS			
Drawing File Name: BCIDB-JAC-UTL_UC-0013_XX_00-DR-CU-0025	Sheet Number: 25 of 54	Status: A	Rev: M01

DO NOT SCALE USE FIGURED DIMENSIONS ONLY



LEGEND:		NOTE: UTILITY LOCATIONS ARE INDICATIVE ONLY AND BASED ON UTILITY PROVIDER RECORDS	
	EXISTING KERB LINE		PROPOSED KERB LINE
	EXISTING HV ELECTRICITY (UNDERGROUND)		EXISTING COMBINED DRAINAGE NETWORK
	EXISTING HV ELECTRICITY (OVERHEAD)		EXISTING WATER NETWORK
	EXISTING MV ELECTRICITY (UNDERGROUND)		EXISTING VIRGIN MEDIA NETWORK
	EXISTING MV ELECTRICITY (OVERHEAD)		EXISTING ESB DUBLIN DARK FIBRE
	EXISTING LV ELECTRICITY (UNDERGROUND)		EXISTING TELCO DUCT
	EXISTING LV ELECTRICITY (OVERHEAD)		EXISTING ENET NETWORK
	EXISTING LP GAS NETWORK		EXISTING EIR NETWORK
	EXISTING MP GAS NETWORK		EXISTING FIBRE DUBLIN CITY COUNCIL NETWORK
	EXISTING HP GAS NETWORK		SITE BOUNDARY LINE
	EXISTING STORM WATER DRAINAGE		TEMPORARY LAND ACQUISITION
	EXISTING FOUL WATER DRAINAGE		

Disclaimer:

a. © National Transport Authority (NTA) 2022. This drawing is confidential and the copyright in it is owned by NTA. This drawing must not be either loaned, copied or otherwise reproduced in whole or in part or used for any purpose without the prior permission of NTA.

b. This drawing is to be used for the design element identified in the titleblock. Other information shown is to be considered indicative only. The drawing is to be read in conjunction with all other relevant design drawings.

c. O.S. data used for plans are printed under © Ordnance Survey Ireland Government of Ireland. All rights reserved. Licence Number 2022/OS_NMA_180 National Transport Authority. All elevations are in metres and relate to OS Good Model (OSGM15) Mean Head. All Co-ordinates are in Irish Transverse Mercator Grid (ITM) as defined by OSI active local GPS station.

d. Information concerning the position of apparatus shown on this drawing is based on drawings supplied by the utility owners and/or the utility works contractor, whilst every care has been taken in the preparation of this drawing, positions should be taken as approximate and are intended for general guidance only and no representation is made by the NTA as to the accuracy, completeness, sufficiency or otherwise of this drawing and the position of the apparatus. The information contained herein does not purport to be comprehensive or final as the apparatus is subject to being altered and/or superceded. Recipients should not rely on this information. Any liabilities are hereby expressly disclaimed.

The information contained herein has been provided by the NTA but does not purport to be comprehensive or final. Recipients should not rely on the information. Neither the NTA nor any of its directors, officers, employees, agents, stakeholders or advisers make any representation or warranty as to, or accept any liability or responsibility in relation to, the adequacy, accuracy, reasonableness or completeness of the information provided as part of this document or any matter on which the information is based (including but not limited to loss or damage arising as a result of reliance by recipients on the information or any part of it). Any liabilities are hereby expressly disclaimed.

Rev	Date	Drn	Chk'd	App'd	Description
M01	08/05/2023	LH	DM	RS	ISSUE FOR PHASE 4: PLANNING

Client NTA Ódarás Náisiúnta Iompair National Transport Authority		Engineering Designer Jacobs		
Date 08/05/2023	Scale 1:500 @ A1 1:1000 @ A3	Drawn LH	Checked DM	Approved RS
Project Code BCIDB	Originator Code JAC	QMS Code		

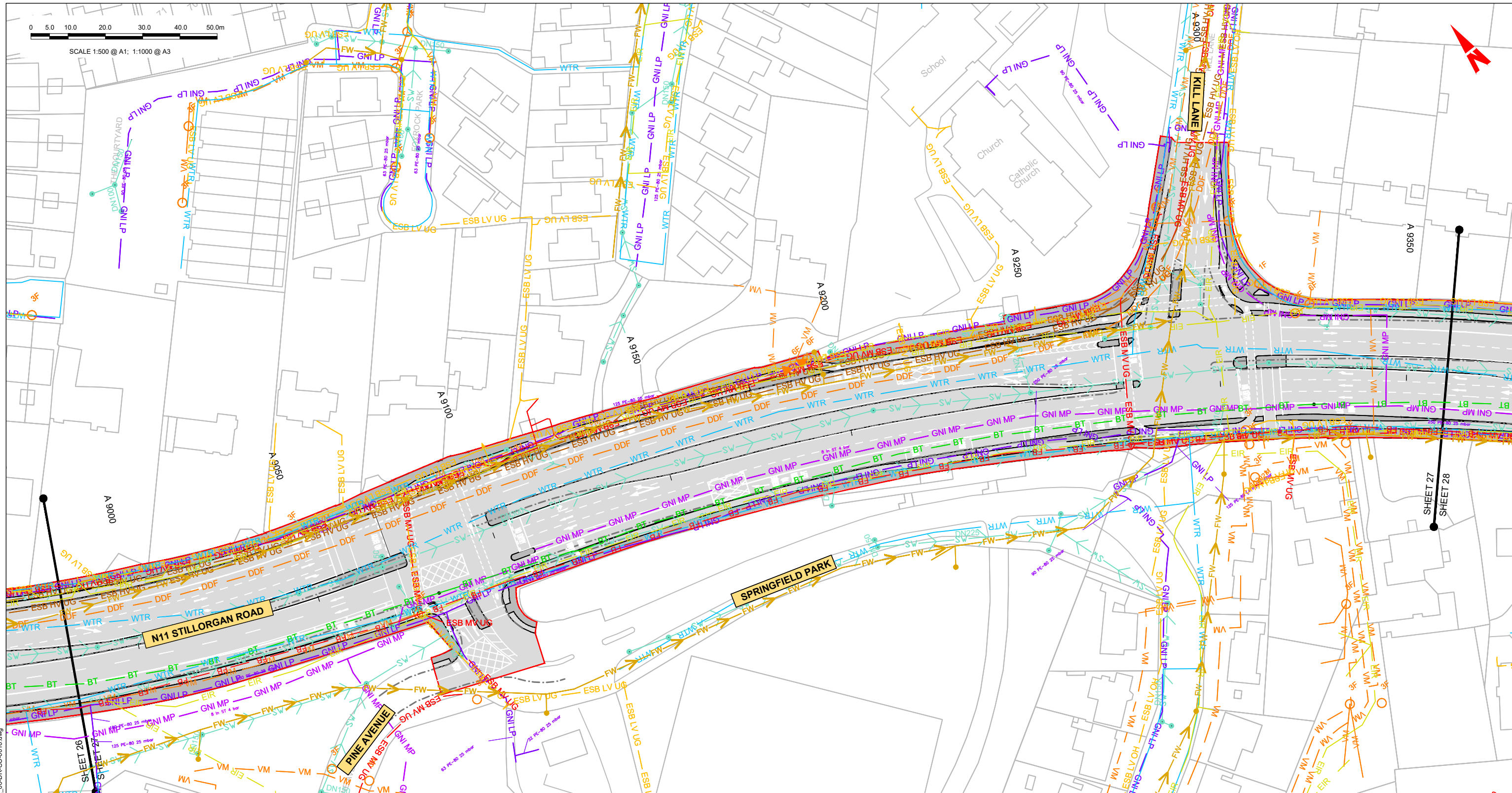
Programme Title BUSCONNECTS DUBLIN CORE BUS CORRIDORS INFRASTRUCTURE WORKS			
Drawing Title BRAY TO CITY CENTRE CORE BUS CORRIDOR SCHEME COMBINED EXISTING UTILITY RECORDS			
Drawing File Name BCIDB-JAC-UTL_UC-0013_XX_00-DR-CU-0026	Sheet Number 26 of 54	Status A	Rev M01

DO NOT SCALE USE FIGURED DIMENSIONS ONLY

C:\pwworking\jacobs_uk_highways_ss4\legintl_bovair2\014860516\BCIDB-JAC-UTL_UC-0013_XX_00-DR-CU-0016.dwg



SCALE 1:500 @ A1; 1:1000 @ A3



LEGEND:

- EXISTING KERB LINE
- EXISTING HV ELECTRICITY (UNDERGROUND)
- EXISTING HV ELECTRICITY (OVERHEAD)
- EXISTING MV ELECTRICITY (UNDERGROUND)
- EXISTING MV ELECTRICITY (OVERHEAD)
- EXISTING LV ELECTRICITY (UNDERGROUND)
- EXISTING LV ELECTRICITY (OVERHEAD)
- EXISTING LP GAS NETWORK
- EXISTING MP GAS NETWORK
- EXISTING HP GAS NETWORK
- EXISTING STORM WATER DRAINAGE
- EXISTING FOUL WATER DRAINAGE

NOTE:

UTILITY LOCATIONS ARE INDICATIVE ONLY AND BASED ON UTILITY PROVIDER RECORDS

- PROPOSED KERB LINE
- EXISTING COMBINED DRAINAGE NETWORK
- EXISTING WATER NETWORK
- EXISTING VIRGIN MEDIA NETWORK
- EXISTING ESB DUBLIN DARK FIBRE
- EXISTING TELCO DUCT
- EXISTING ENET NETWORK
- EXISTING EIR NETWORK
- EXISTING FIBRE DUBLIN CITY COUNCIL NETWORK
- SITE BOUNDARY LINE
- TEMPORARY LAND ACQUISITION

Disclaimer
 a. © National Transport Authority (NTA) 2022. This drawing is confidential and the copyright in it is owned by NTA. This drawing must not be either loaned, copied or otherwise reproduced in whole or in part or used for any purpose without the prior permission of NTA.
 b. This drawing is to be used for the design element identified in the titleblock. Other information shown is to be considered indicative only. The drawing is to be read in conjunction with all other relevant design drawings.
 c. O.S. data used for plans are printed under © Ordnance Survey Ireland Government of Ireland. All rights reserved. Licence Number 2022/OS_NMA_180 National Transport Authority. All elevations are in metres and relate to OS Good Model (OSGM15) Mean Head. All Co-ordinates are in Irish

Transverse Mercator Grid (ITM) as defined by OSI active local GPS station.
 d. Information concerning the position of apparatus shown on this drawing is based on drawings supplied by the utility owners and/or the utility works contractor, whilst every care has been taken in the preparation of this drawing, positions should be taken as approximate and are intended for general guidance only and no representation is made by the NTA as to the accuracy, completeness, sufficiency or otherwise of this drawing and the position of the apparatus. The information contained herein does not purport to be comprehensive or final as the apparatus is subject to being altered and/or superseded. Recipients should not rely on this information. Any liabilities are hereby expressly disclaimed.

The information contained herein has been provided by the NTA but does not purport to be comprehensive or final. Recipients should not rely on the information. Neither the NTA nor any of its directors, officers, employees, agents, stakeholders or advisers make any representation or warranty as to, or accept any liability or responsibility in relation to, the adequacy, accuracy, reasonableness or completeness of the information provided as part of this document or any matter on which the information is based (including but not limited to loss or damage arising as a result of reliance by recipients on the information or any part of it). Any liabilities are hereby expressly disclaimed.



Rev	Date	Drn	Chk'd	App'd	Description
M01	08/05/2023	LH	DM	RS	ISSUE FOR PHASE 4: PLANNING

Client: **NTA**
 Ódará Naíisiúnta Iompair
 National Transport Authority

Engineering Designer: **Jacobs**

Date: 08/05/2023 | Scale: 1:500 @ A1, 1:1000 @ A3 | Drawn: LH | Checked: DM | Approved: RS

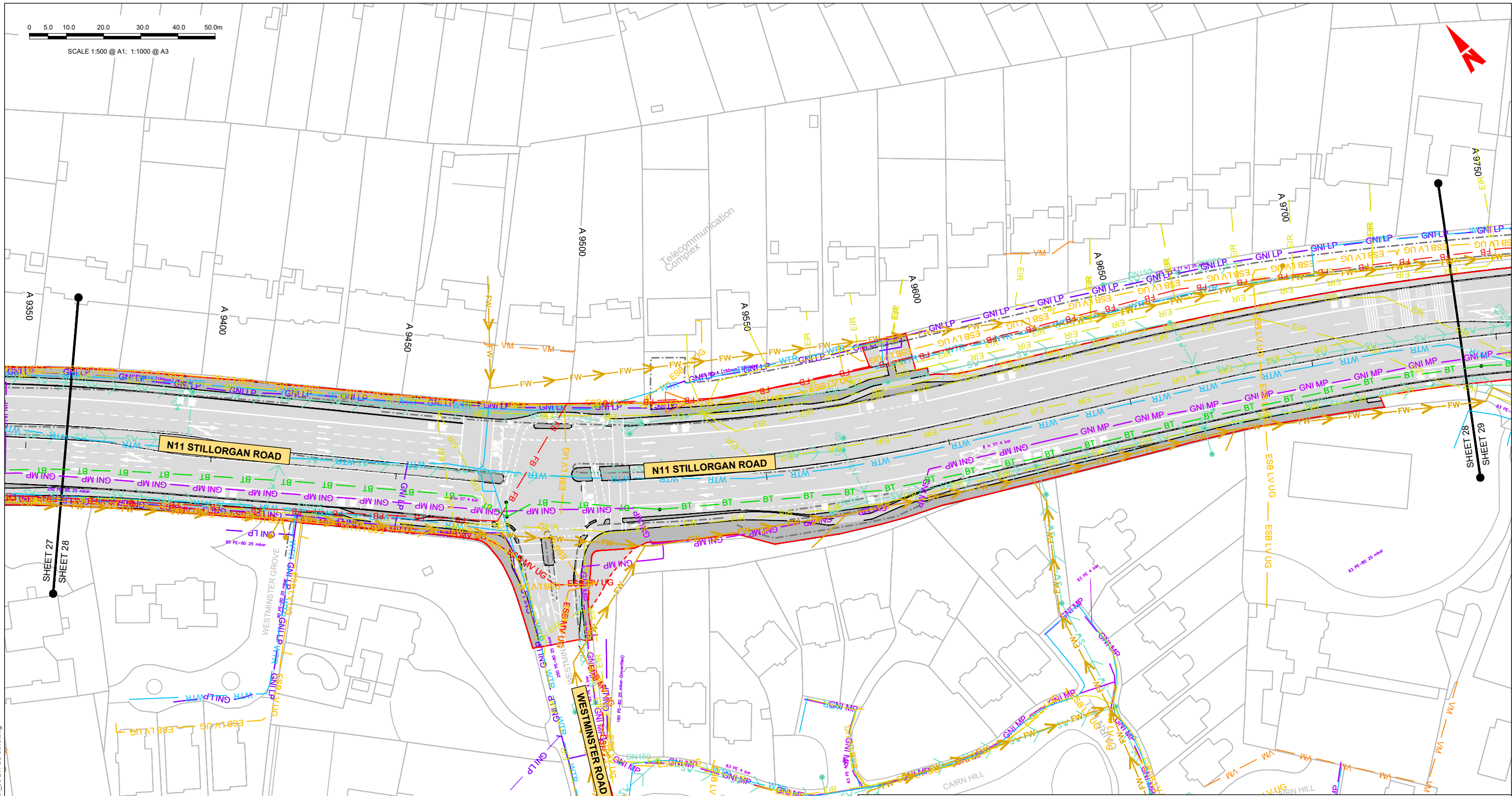
Project Code: BCIDB | Originator Code: JAC | QMS Code:

Programme Title			
BUSCONNECTS DUBLIN CORE BUS CORRIDORS INFRASTRUCTURE WORKS			
Drawing Title			
BRAY TO CITY CENTRE CORE BUS CORRIDOR SCHEME COMBINED EXISTING UTILITY RECORDS			
Drawing File Name			
BCIDB-JAC-UTL_UC-0013_XX_00-DR-CU-0027			
Sheet Number	Status	Rev	
27 of 54	A	M01	

DO NOT SCALE USE FIGURED DIMENSIONS ONLY

0 5.0 10.0 20.0 30.0 40.0 50.0m

SCALE 1:500 @ A1; 1:1000 @ A3



LEGEND:

- EXISTING KERB LINE
- ESB HV UG --- ESB HV UG --- ESB HV UG --- EXISTING HV ELECTRICITY (UNDERGROUND)
- ESB HV OH --- ESB HV OH --- ESB HV OH --- EXISTING HV ELECTRICITY (OVERHEAD)
- ESB MV UG --- ESB MV UG --- ESB MV UG --- EXISTING MV ELECTRICITY (UNDERGROUND)
- ESB MV OH --- ESB MV OH --- ESB MV OH --- EXISTING MV ELECTRICITY (OVERHEAD)
- ESB LV UG --- ESB LV UG --- ESB LV UG --- EXISTING LV ELECTRICITY (UNDERGROUND)
- ESB LV OH --- ESB LV OH --- ESB LV OH --- EXISTING LV ELECTRICITY (OVERHEAD)
- GNI LP --- GNI LP --- GNI LP --- EXISTING LP GAS NETWORK
- GNI MP --- GNI MP --- GNI MP --- EXISTING MP GAS NETWORK
- GNI HP --- GNI HP --- GNI HP --- EXISTING HP GAS NETWORK
- --- EXISTING STORM WATER DRAINAGE
- --- EXISTING FOUL WATER DRAINAGE

NOTE:

UTILITY LOCATIONS ARE INDICATIVE ONLY AND BASED ON UTILITY PROVIDER RECORDS

- PROPOSED KERB LINE
- EXISTING COMBINED DRAINAGE NETWORK
- WTR --- WTR --- WTR --- EXISTING WATER NETWORK
- VM --- VM --- VM --- EXISTING VIRGIN MEDIA NETWORK
- DDF --- DDF --- DDF --- EXISTING ESB DUBLIN DARK FIBRE
- GNI TELCO --- GNI TELCO --- GNI TELCO --- EXISTING TELCO DUCT
- ENET --- ENET --- ENET --- EXISTING ENET NETWORK
- EIR --- EIR --- EIR --- EXISTING EIR NETWORK
- FB --- FB --- FB --- EXISTING FIBRE DUBLIN CITY COUNCIL NETWORK
- --- SITE BOUNDARY LINE
- --- TEMPORARY LAND ACQUISITION

Disclaimer

a. © National Transport Authority (NTA) 2022. This drawing is confidential and the copyright in it is owned by NTA. This drawing must not be either loaned, copied or otherwise reproduced in whole or in part or used for any purpose without the prior permission of NTA.

b. This drawing is to be used for the design element identified in the titleblock. Other information shown is to be considered indicative only. The drawing is to be read in conjunction with all other relevant design drawings.

c. O.S. data used for plans are printed under © Ordnance Survey Ireland Government of Ireland. All rights reserved. Licence Number 2022/OS_NMA_180 National Transport Authority. All elevations are in metres and relate to OSi Geoid Model (OSGM15) Malin Head. All Co-ordinates are in Irish

Transverse Mercator Grid (ITM) as defined by OSi active local GPS station.

d. Information concerning the position of apparatus shown on this drawing is based on drawings supplied by the utility owners and/or the utility works contractor, whilst every care has been taken in the preparation of this drawing, positions should be taken as approximate and are intended for general guidance only and no representation is made by the NTA as to the accuracy, completeness, sufficiency or otherwise of this drawing and the position of the apparatus. The information contained herein does not purport to be comprehensive or final as the apparatus is subject to being altered and/or superseded. Recipients should not rely on this information. Any liabilities are hereby expressly disclaimed.

e. The information contained herein has been provided by the NTA but does not purport to be comprehensive or final. Recipients should not rely on the information. Neither the NTA nor any of its directors, officers, employees, agents, stakeholders or advisers make any representation or warranty as to, or accept any liability or responsibility in relation to, the adequacy, accuracy, reasonableness or completeness of the information provided as part of this document or any matter on which the information is based (including but not limited to loss or damage arising as a result of reliance by recipients on the information or any part of it). Any liabilities are hereby expressly disclaimed.



Rev	Date	Drn	Chk'd	App'd	Description
M01	08/05/2023	LH	DM	RS	ISSUE FOR PHASE 4: PLANNING

Client: **NTA**
Údarás Náisiúnta Iompair
National Transport Authority

Engineering Designer: **Jacobs**

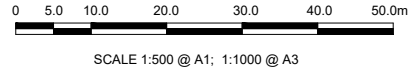
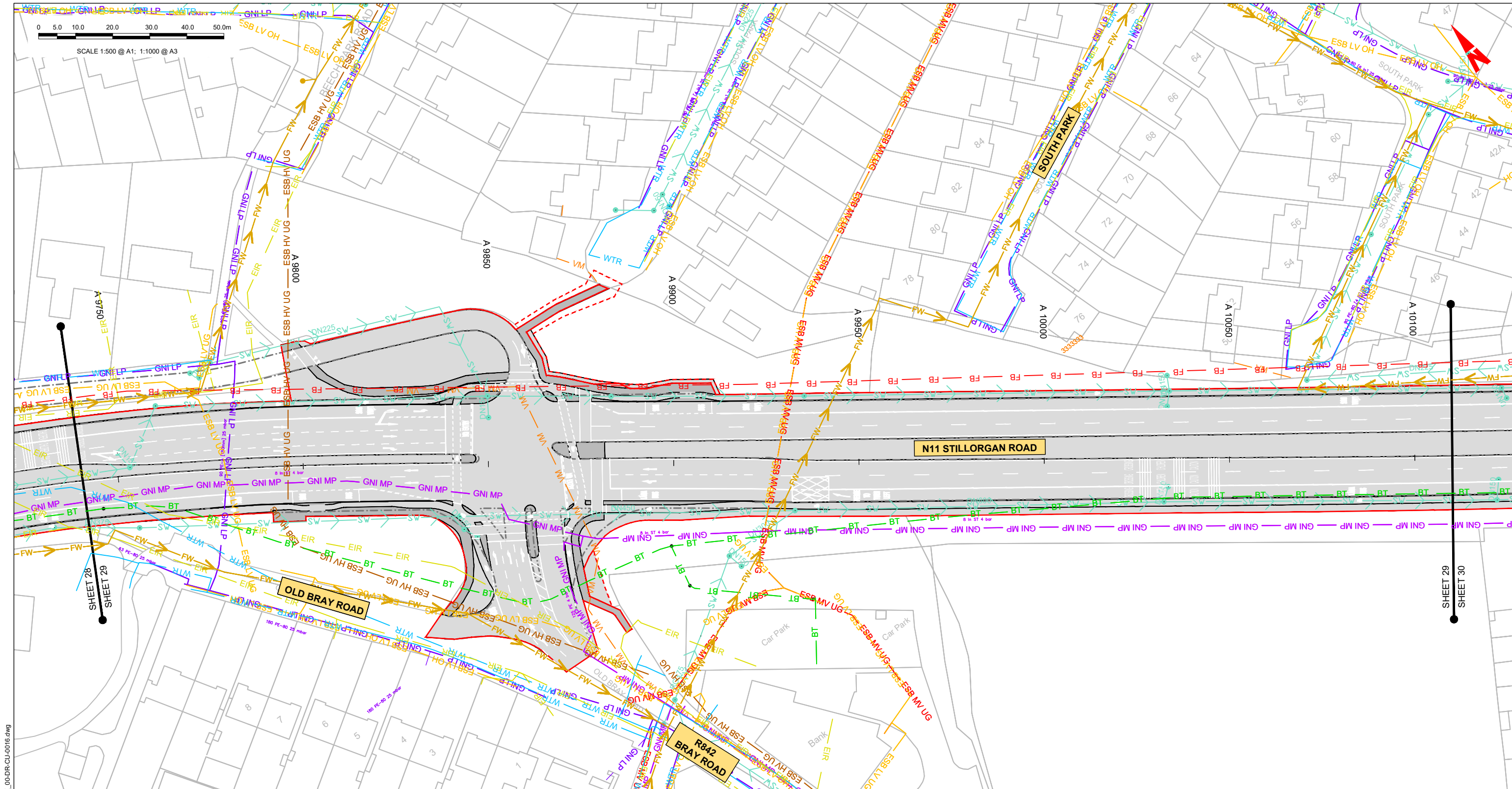
Date: 08/05/2023 | Scale: 1:500 @ A1, 1:1000 @ A3 | Drawn: LH | Checked: DM | Approved: RS

Project Code: BCIDB | Originator Code: JAC | QMS Code:

Programme Title: BUSCONNECTS DUBLIN CORE BUS CORRIDORS INFRASTRUCTURE WORKS			
Drawing Title: BRAY TO CITY CENTRE CORE BUS CORRIDOR SCHEME COMBINED EXISTING UTILITY RECORDS			
Drawing File Name: BCIDB-JAC-UTL_UC-0013_XX_00-DR-CU-0028	Sheet Number: 28 of 54	Status: A	Rev: M01

DO NOT SCALE USE FIGURED DIMENSIONS ONLY

C:\pwworking\jacobs_uk_highways_ss4\legintl_bovard2\014860516CIBD-BAC-UTL_UC-0013_XX_00-DR-CU-0016.dwg



LEGEND:		NOTE:	
	EXISTING KERB LINE		PROPOSED KERB LINE
	EXISTING HV ELECTRICITY (UNDERGROUND)		EXISTING COMBINED DRAINAGE NETWORK
	EXISTING HV ELECTRICITY (OVERHEAD)		EXISTING WATER NETWORK
	EXISTING MV ELECTRICITY (UNDERGROUND)		EXISTING VIRGIN MEDIA NETWORK
	EXISTING MV ELECTRICITY (OVERHEAD)		EXISTING ESB DUBLIN DARK FIBRE
	EXISTING LV ELECTRICITY (UNDERGROUND)		EXISTING TELCO DUCT
	EXISTING LV ELECTRICITY (OVERHEAD)		EXISTING ENET NETWORK
	EXISTING LP GAS NETWORK		EXISTING EIR NETWORK
	EXISTING MP GAS NETWORK		EXISTING FIBRE DUBLIN CITY COUNCIL NETWORK
	EXISTING HP GAS NETWORK		SITE BOUNDARY LINE
	EXISTING STORM WATER DRAINAGE		TEMPORARY LAND ACQUISITION
	EXISTING FOUL WATER DRAINAGE		

C:\pwworking\jacobs_uk_highways_ssa4\legintl_bovard2\014860516\BCIDB-JAC-UTL_UC-0013_XX_00-DR-CU-0016.dwg

Disclaimer

a. © National Transport Authority (NTA) 2022. This drawing is confidential and the copyright in it is owned by NTA. This drawing must not be either loaned, copied or otherwise reproduced in whole or in part or used for any purpose without the prior permission of NTA.

b. This drawing is to be used for the design element identified in the titleblock. Other information shown is to be considered indicative only. The drawing is to be read in conjunction with all other relevant design drawings.

c. O.S. data used for plans are printed under © Ordnance Survey Ireland Government of Ireland. All rights reserved. Licence Number 2022/O.S._NMA_180 National Transport Authority. All elevations are in metres and relate to OSi Geoid Model (OSGM15) Malin Head. All Co-ordinates are in Irish Transverse Mercator Grid (ITM) as defined by OSi active local GPS station.

d. Information concerning the position of apparatus shown on this drawing is based on drawings supplied by the utility owners and/or the utility works contractor, whilst every care has been taken in the preparation of this drawing, positions should be taken as approximate and are intended for general guidance only and no representation is made by the NTA as to the accuracy, completeness, sufficiency or otherwise of this drawing and the position of the apparatus. The information contained herein does not purport to be comprehensive or final as the apparatus is subject to being altered and/or superseded. Recipients should not rely on this information. Any liabilities are hereby expressly disclaimed.

e. The information contained herein has been provided by the NTA but does not purport to be comprehensive or final. Recipients should not rely on the information. Neither the NTA nor any of its directors, officers, employees, agents, stakeholders or advisers make any representation or warranty as to, or accept any liability or responsibility in relation to, the adequacy, accuracy, reasonableness or completeness of the information provided as part of this document or any matter on which the information is based (including but not limited to loss or damage arising as a result of reliance by recipients on the information or any part of it). Any liabilities are hereby expressly disclaimed.

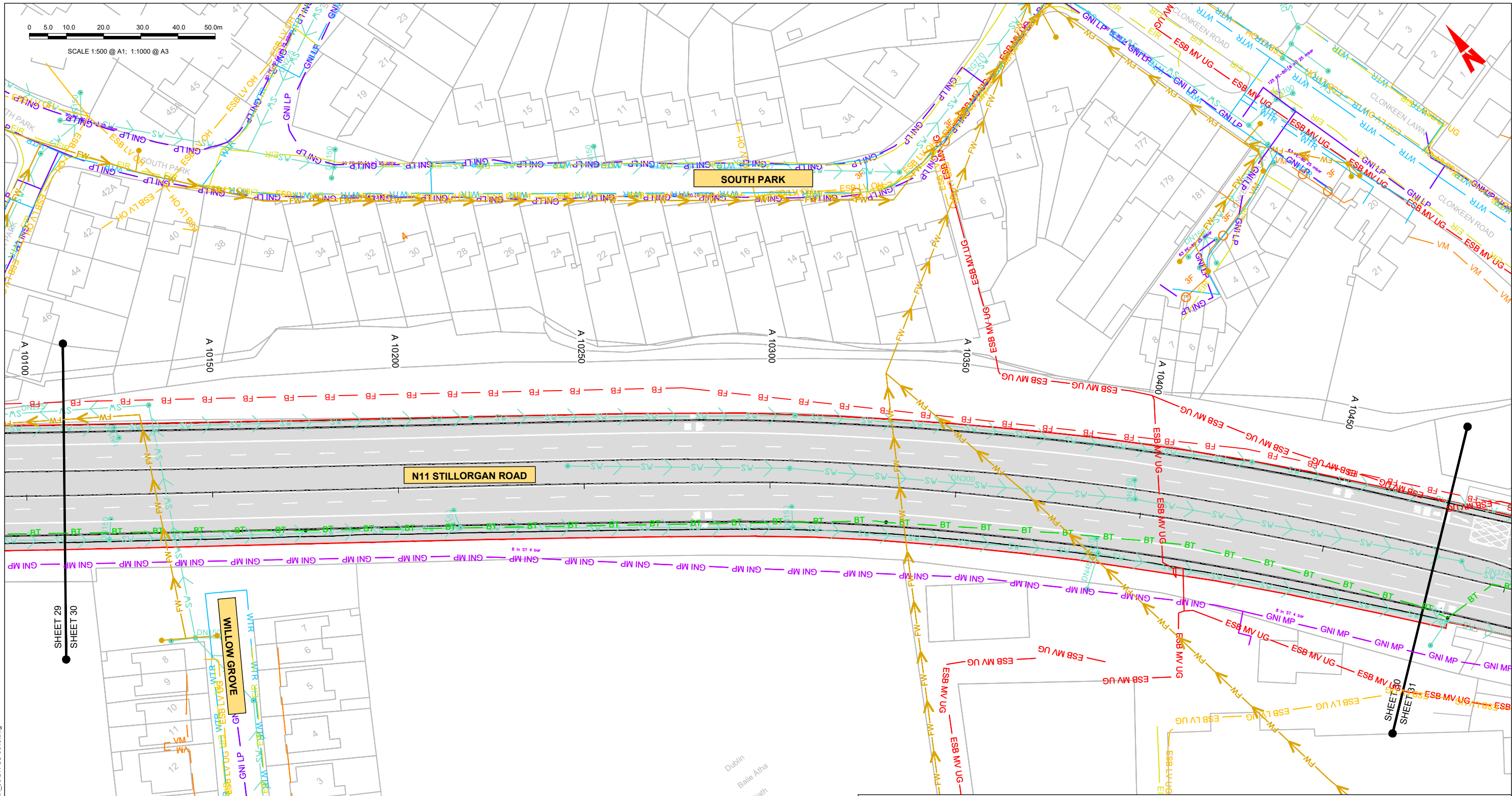
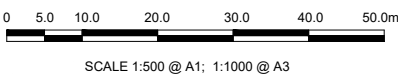


Rev	Date	Drn	Chk'd	App'd	Description
M01	08/05/2023	LH	DM	RS	ISSUE FOR PHASE 4: PLANNING

Client NTA Údarás Náisiúnta Iompair National Transport Authority		Engineering Designer Jacobs		
Date 08/05/2023	Scale 1:500 @ A1 1:1000 @ A3	Drawn LH	Checked DM	Approved RS
Project Code BCIDB	Originator Code JAC	QMS Code		

Programme Title BUSCONNECTS DUBLIN CORE BUS CORRIDORS INFRASTRUCTURE WORKS			
Drawing Title BRAY TO CITY CENTRE CORE BUS CORRIDOR SCHEME COMBINED EXISTING UTILITY RECORDS			
Drawing File Name BCIDB-JAC-UTL_UC-0013_XX_00-DR-CU-0029	Sheet Number 29 of 54	Status A	Rev M01

DO NOT SCALE USE FIGURED DIMENSIONS ONLY



LEGEND:

- EXISTING KERB LINE
- ESB HV UG --- ESB HV UG --- ESB HV UG --- EXISTING HV ELECTRICITY (UNDERGROUND)
- ESB HV OH --- ESB HV OH --- ESB HV OH --- EXISTING HV ELECTRICITY (OVERHEAD)
- ESB MV UG --- ESB MV UG --- ESB MV UG --- EXISTING MV ELECTRICITY (UNDERGROUND)
- ESB MV OH --- ESB MV OH --- ESB MV OH --- EXISTING MV ELECTRICITY (OVERHEAD)
- ESB LV UG --- ESB LV UG --- ESB LV UG --- EXISTING LV ELECTRICITY (UNDERGROUND)
- ESB LV OH --- ESB LV OH --- ESB LV OH --- EXISTING LV ELECTRICITY (OVERHEAD)
- GNI LP --- GNI LP --- GNI LP --- EXISTING LP GAS NETWORK
- GNI MP --- GNI MP --- GNI MP --- EXISTING MP GAS NETWORK
- GNI HP --- GNI HP --- GNI HP --- EXISTING HP GAS NETWORK
- --- EXISTING STORM WATER DRAINAGE
- --- EXISTING FOUL WATER DRAINAGE
- --- PROPOSED KERB LINE
- --- EXISTING COMBINED DRAINAGE NETWORK
- --- EXISTING WATER NETWORK
- --- EXISTING VIRGIN MEDIA NETWORK
- --- EXISTING ESB DUBLIN DARK FIBRE
- --- EXISTING TELCO DUCT
- --- EXISTING ENET NETWORK
- --- EXISTING EIR NETWORK
- --- EXISTING FIBRE DUBLIN CITY COUNCIL NETWORK
- --- SITE BOUNDARY LINE
- --- TEMPORARY LAND ACQUISITION

NOTE: UTILITY LOCATIONS ARE INDICATIVE ONLY AND BASED ON UTILITY PROVIDER RECORDS

Disclaimer:

a. © National Transport Authority (NTA) 2022. This drawing is confidential and the copyright in it is owned by NTA. This drawing must not be either loaned, copied or otherwise reproduced in whole or in part or used for any purpose without the prior permission of NTA.

b. This drawing is to be used for the design element identified in the titleblock. Other information shown is to be considered indicative only. The drawing is to be read in conjunction with all other relevant design drawings.

c. O.S. data used for plans are printed under © Ordnance Survey Ireland Government of Ireland. All rights reserved. Licence Number 2022/OS_NMA_180 National Transport Authority. All elevations are in metres and relate to OS Geoid Model (OSGM15) Malin Head. All Co-ordinates are in Irish Transverse Mercator Grid (ITM) as defined by OSI active local GPS station.

d. Information concerning the position of apparatus shown on this drawing is based on drawings supplied by the utility owners and/or the utility works contractor, whilst every care has been taken in the preparation of this drawing, positions should be taken as approximate and are intended for general guidance only and no representation is made by the NTA as to the accuracy, completeness, sufficiency or otherwise of this drawing and the position of the apparatus. The information contained herein does not purport to be comprehensive or final as the apparatus is subject to being altered and/or superseded. Recipients should not rely on this information. Any liabilities are hereby expressly disclaimed.

e. The information contained herein has been provided by the NTA but does not purport to be comprehensive or final. Recipients should not rely on the information. Neither the NTA nor any of its directors, officers, employees, agents, stakeholders or advisers make any representation or warranty as to, or accept any liability or responsibility in relation to, the adequacy, accuracy, reasonableness or completeness of the information provided as part of this document or any matter on which the information is based (including but not limited to loss or damage arising as a result of reliance by recipients on the information or any part of it). Any liabilities are hereby expressly disclaimed.



Rev	Date	Drn	Chk'd	App'd	Description
M01	08/05/2023	LH	DM	RS	ISSUE FOR PHASE 4: PLANNING

Client: **NTA**
Údarás Náisiúnta Iompair
National Transport Authority

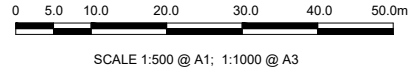
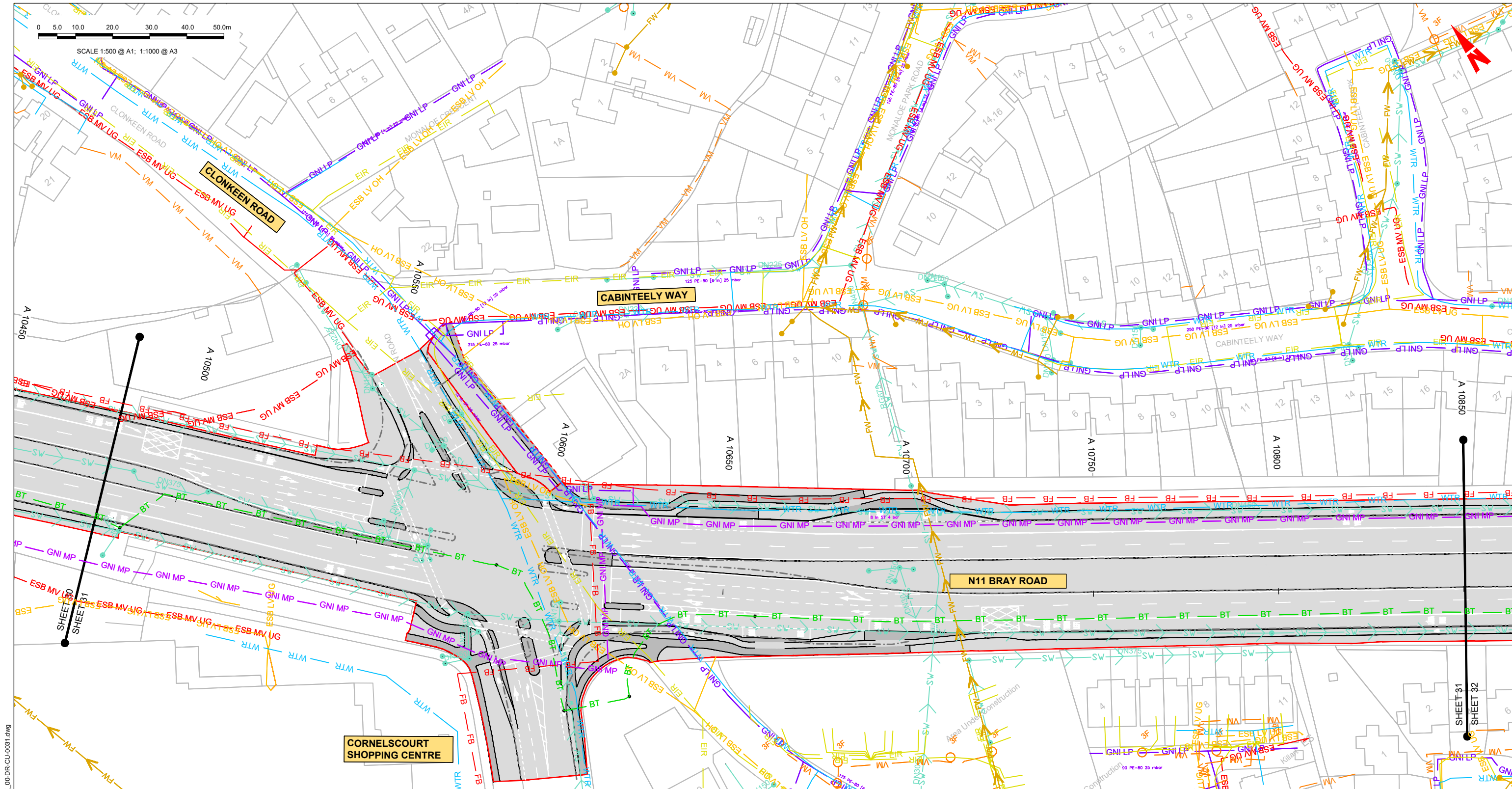
Engineering Designer: **Jacobs**

Date: 08/05/2023 | Scale: 1:500 @ A1, 1:1000 @ A3 | Drawn: LH, Checked: DM, Approved: RS

Project Code: BCIDB | Originator Code: JAC | QMS Code:

Programme Title: BUSCONNECTS DUBLIN CORE BUS CORRIDORS INFRASTRUCTURE WORKS			
Drawing Title: BRAY TO CITY CENTRE CORE BUS CORRIDOR SCHEME COMBINED EXISTING UTILITY RECORDS			
Drawing File Name: BCIDB-JAC-UTL_UC-0013_XX_00-DR-CU-0030	Sheet Number: 30 of 54	Status: A	Rev: M01

DO NOT SCALE USE FIGURED DIMENSIONS ONLY



LEGEND:

- EXISTING KERB LINE
- ESB HV UG --- ESB HV UG --- ESB HV UG --- EXISTING HV ELECTRICITY (UNDERGROUND)
- ESB HV OH --- ESB HV OH --- ESB HV OH --- EXISTING HV ELECTRICITY (OVERHEAD)
- ESB MV UG --- ESB MV UG --- ESB MV UG --- EXISTING MV ELECTRICITY (UNDERGROUND)
- ESB MV OH --- ESB MV OH --- ESB MV OH --- EXISTING MV ELECTRICITY (OVERHEAD)
- ESB LV UG --- ESB LV UG --- ESB LV UG --- EXISTING LV ELECTRICITY (UNDERGROUND)
- ESB LV OH --- ESB LV OH --- ESB LV OH --- EXISTING LV ELECTRICITY (OVERHEAD)
- GNI LP --- GNI LP --- GNI LP --- GNI LP --- EXISTING LP GAS NETWORK
- GNI MP --- GNI MP --- GNI MP --- GNI MP --- EXISTING MP GAS NETWORK
- GNI HP --- GNI HP --- GNI HP --- GNI HP --- EXISTING HP GAS NETWORK
- SW --- SW --- SW --- SW --- EXISTING STORM WATER DRAINAGE
- FW --- FW --- FW --- FW --- EXISTING FOUL WATER DRAINAGE

NOTE:

- UTILITY LOCATIONS ARE INDICATIVE ONLY AND BASED ON UTILITY PROVIDER RECORDS
- PROPOSED KERB LINE
- EXISTING COMBINED DRAINAGE NETWORK
- WTR --- WTR --- WTR --- WTR --- EXISTING WATER NETWORK
- VM --- VM --- VM --- VM --- EXISTING VIRGIN MEDIA NETWORK
- DDF --- DDF --- DDF --- DDF --- EXISTING ESB DUBLIN DARK FIBRE
- GNI TELCO --- GNI TELCO --- GNI TELCO --- EXISTING TELCO DUCT
- ENET --- ENET --- ENET --- ENET --- EXISTING ENET NETWORK
- EIR --- EIR --- EIR --- EIR --- EXISTING EIR NETWORK
- FB --- FB --- FB --- FB --- EXISTING FIBRE DUBLIN CITY COUNCIL NETWORK
- SITE BOUNDARY LINE
- TEMPORARY LAND ACQUISITION

C:\pwworking\jacobs_uk_highways_saflegintl_bovard2d014860516C1DB-JAC-UTL_UC-0013_XX_00-DR-CU-0031.dwg

Disclaimer
 a. © National Transport Authority (NTA) 2022. This drawing is confidential and the copyright in it is owned by NTA. This drawing must not be either loaned, copied or otherwise reproduced in whole or in part or used for any purpose without the prior permission of NTA.
 b. This drawing is to be used for the design element identified in the titleblock. Other information shown is to be considered indicative only. The drawing is to be read in conjunction with all other relevant design drawings.
 c. O.S. data used for plans are printed under © Ordnance Survey Ireland Government of Ireland. All rights reserved. Licence Number 2022/OS_NMA_180 National Transport Authority. All elevations are in metres and relate to OSi Geoid Model (OSGM15) Malin Head. All Co-ordinates are in Irish Transverse Mercator Grid (ITM) as defined by OSi active local GPS station.
 d. Information concerning the position of apparatus shown on this drawing is based on drawings supplied by the utility owners and/or the utility works contractor, whilst every care has been taken in the preparation of this drawing, positions should be taken as appropriate and are intended for general guidance only and no representation is made by the NTA as to the accuracy, completeness, sufficiency or otherwise of this drawing and the position of the apparatus. The information contained herein does not purport to be comprehensive or final as the apparatus is subject to being altered and/or superseded. Recipients should not rely on this information. Any liabilities are hereby expressly disclaimed.

The information contained herein has been provided by the NTA but does not purport to be comprehensive or final. Recipients should not rely on the information. Neither the NTA nor any of its directors, officers, employees, agents, stakeholders or advisers make any representation or warranty as to, or accept any liability or responsibility in relation to, the adequacy, accuracy, reasonableness or completeness of the information provided as part of this document or any matter on which the information is based (including but not limited to loss or damage arising as a result of reliance by recipients on the information or any part of it). Any liabilities are hereby expressly disclaimed.



Rev	Date	Dm	Chk'd	App'd	Description
M01	08/05/2023	LH	DM	RS	ISSUE FOR PHASE 4: PLANNING

Client: **NTA**
 Údarás Náisiúnta Iompair
 National Transport Authority

Date: 08/05/2023 Scale: 1:500 @ A1
 1:1000 @ A3

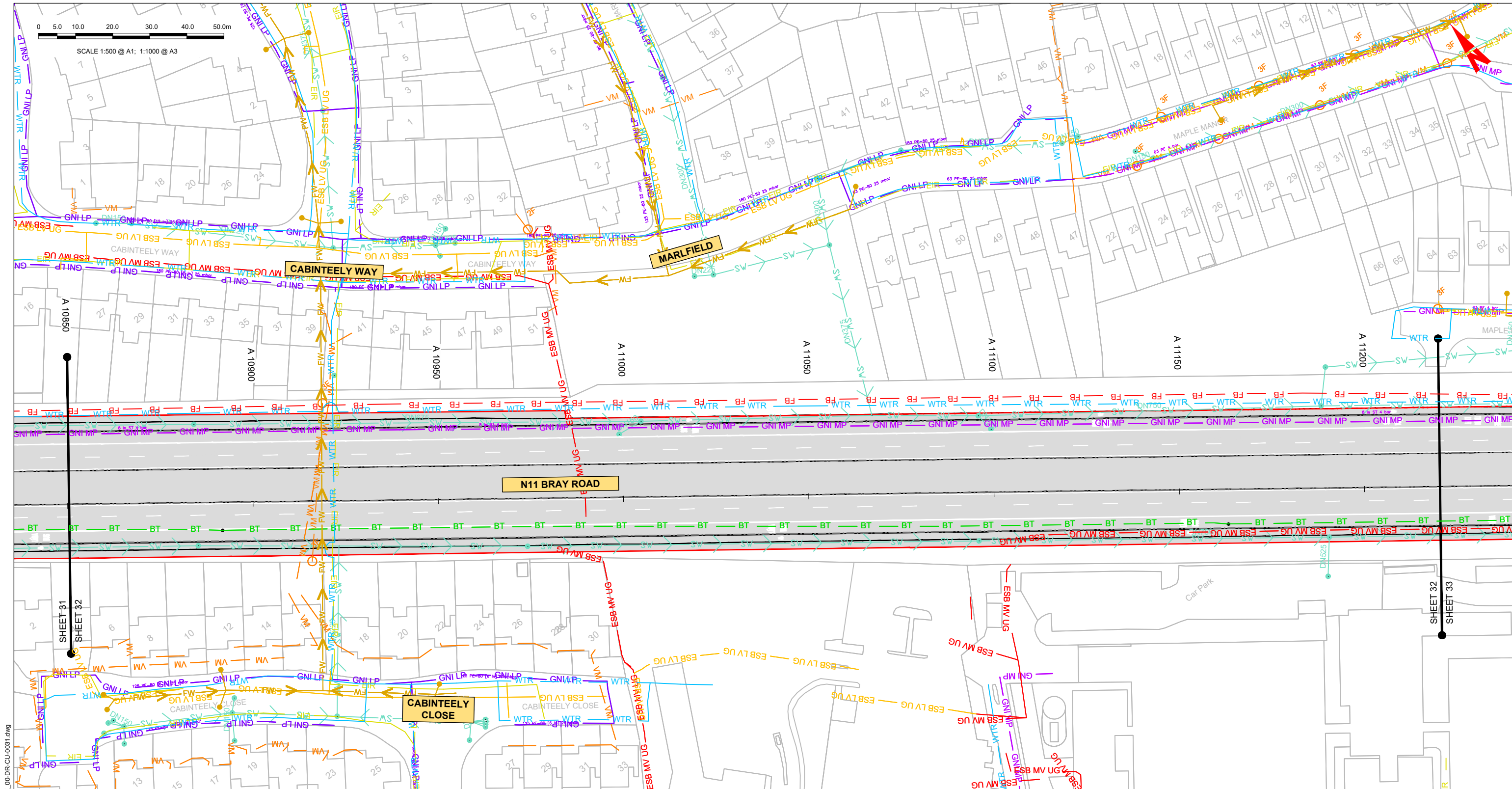
Project Code: BCIDB Originator Code: JAC

Engineering Designer: **Jacobs**

Drawn: LH Checked: DM Approved: RS

Programme Title	BUSCONNECTS DUBLIN CORE BUS CORRIDORS INFRASTRUCTURE WORKS			
Drawing Title	BRAY TO CITY CENTRE CORE BUS CORRIDOR SCHEME COMBINED EXISTING UTILITY RECORDS			
Drawing File Name	Sheet Number	Status	Rev	
BCIDB-JAC-UTL_UC-0013_XX_00-DR-CU-0031	31 of 54	A	M01	

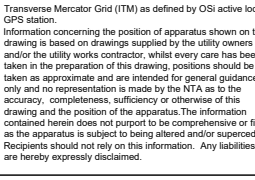
DO NOT SCALE USE FIGURED DIMENSIONS ONLY



- LEGEND:**
- EXISTING KERB LINE
 - ESB HV UG --- ESB HV UG --- ESB HV UG --- EXISTING HV ELECTRICITY (UNDERGROUND)
 - ESB HV OH --- ESB HV OH --- ESB HV OH --- EXISTING HV ELECTRICITY (OVERHEAD)
 - ESB MV UG --- ESB MV UG --- ESB MV UG --- EXISTING MV ELECTRICITY (UNDERGROUND)
 - ESB MV OH --- ESB MV OH --- ESB MV OH --- EXISTING MV ELECTRICITY (OVERHEAD)
 - ESB LV UG --- ESB LV UG --- ESB LV UG --- EXISTING LV ELECTRICITY (UNDERGROUND)
 - ESB LV OH --- ESB LV OH --- ESB LV OH --- EXISTING LV ELECTRICITY (OVERHEAD)
 - GNL LP --- GNL LP --- GNL LP --- EXISTING LP GAS NETWORK
 - GNL MP --- GNL MP --- GNL MP --- EXISTING MP GAS NETWORK
 - GNL HP --- GNL HP --- GNL HP --- EXISTING HP GAS NETWORK
 - SW --- SW --- SW --- EXISTING FOUL WATER DRAINAGE
 - FW --- FW --- FW --- EXISTING STORM WATER DRAINAGE

- NOTE:** UTILITY LOCATIONS ARE INDICATIVE ONLY AND BASED ON UTILITY PROVIDER RECORDS
- PROPOSED KERB LINE
 - WTR --- WTR --- WTR --- EXISTING COMBINED DRAINAGE NETWORK
 - VM --- VM --- VM --- VM --- EXISTING VIRGIN MEDIA NETWORK
 - DDF --- DDF --- DDF --- EXISTING ESB DUBLIN DARK FIBRE
 - GNL TELCO --- GNL TELCO --- GNL TELCO --- EXISTING TELCO DUCT
 - ENET --- ENET --- ENET --- EXISTING ENET NETWORK
 - EIR --- EIR --- EIR --- EXISTING EIR NETWORK
 - FB --- FB --- FB --- EXISTING FIBRE DUBLIN CITY COUNCIL NETWORK
 - --- --- --- SITE BOUNDARY LINE
 - --- --- --- TEMPORARY LAND ACQUISITION

Disclaimer:
 a. National Transport Authority (NTA) 2022. This drawing is confidential and the copyright in it is owned by NTA. This drawing must not be either loaned, copied or otherwise reproduced in whole or in part or used for any purpose without the prior permission of NTA.
 b. This drawing is to be used for the design element identified in the titleblock. Other information shown is to be considered indicative only. The drawing is to be read in conjunction with all other relevant design drawings.
 c. O.S. data used for plans are printed under © Ordnance Survey Ireland Government of Ireland. All rights reserved. Licence Number 2022/OS_NMA_180 National Transport Authority. All elevations are in metres and relate to OS Good Model (OSGM15) Mean Head. All Co-ordinates are in Irish Transverse Mercator Grid (ITM) as defined by OSI active local GPS station.
 d. Information concerning the position of apparatus shown on this drawing is based on drawings supplied by the utility owners and/or the utility works contractor, whilst every care has been taken in the preparation of this drawing, positions should be taken as approximate and are intended for general guidance only and no representation is made by the NTA as to the accuracy, completeness, sufficiency or otherwise of this drawing and the position of the apparatus. The information contained herein does not purport to be comprehensive or final as the apparatus is subject to being altered and/or superseded. Recipients should not rely on this information. Any liabilities are hereby expressly disclaimed.



Rev	Date	Drm	Chk'd	App'd	Description
M01	08/05/2023	LH	DM	RS	ISSUE FOR PHASE 4: PLANNING

Client: **NTA**
 Údarás Náisiúnta Iompair
 National Transport Authority

Engineering Designer: **Jacobs**

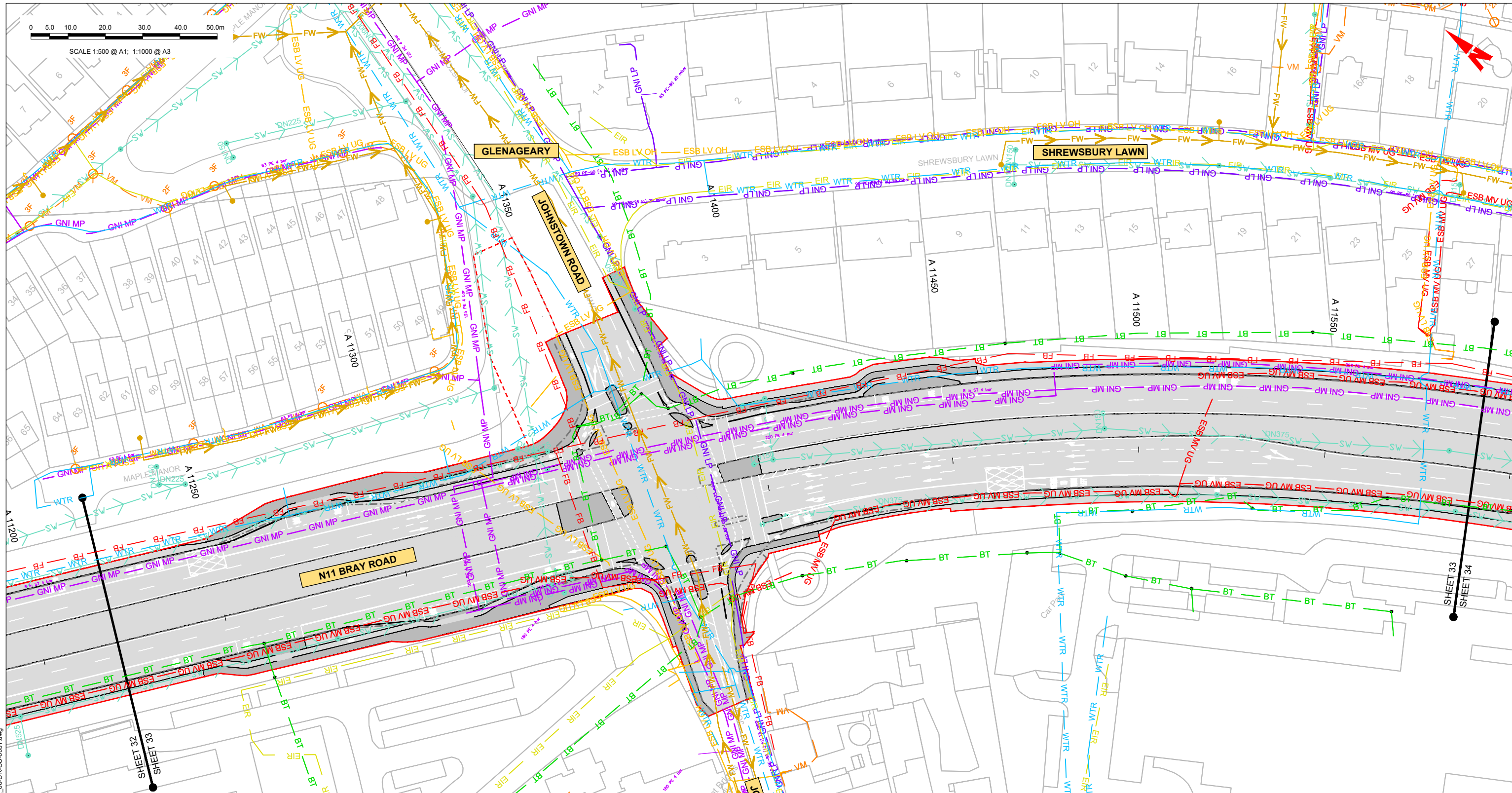
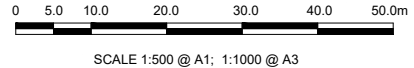
Date: 08/05/2023
 Scale: 1:500 @ A1
 1:1000 @ A3

Project Code: BCIDB
 Originator Code: JAC

Drawn: LH
 Checked: DM
 Approved: RS

Programme Title		Drawing Title		Drawing File Name	Sheet Number	Status	Rev
BUSCONNECTS DUBLIN CORE BUS CORRIDORS INFRASTRUCTURE WORKS		BRAY TO CITY CENTRE CORE BUS CORRIDOR SCHEME COMBINED EXISTING UTILITY RECORDS		BCIDB-JAC-UTL_UC-0013_XX_00-DR-CU-0032	32 of 54	A	M01

DO NOT SCALE USE FIGURED DIMENSIONS ONLY



LEGEND:

- EXISTING KERB LINE
- ESB HV UG --- ESB HV UG --- ESB HV UG --- EXISTING HV ELECTRICITY (UNDERGROUND)
- ESB HV OH --- ESB HV OH --- ESB HV OH --- EXISTING HV ELECTRICITY (OVERHEAD)
- ESB MV UG --- ESB MV UG --- ESB MV UG --- EXISTING MV ELECTRICITY (UNDERGROUND)
- ESB MV OH --- ESB MV OH --- ESB MV OH --- EXISTING MV ELECTRICITY (OVERHEAD)
- ESB LV UG --- ESB LV UG --- ESB LV UG --- EXISTING LV ELECTRICITY (UNDERGROUND)
- ESB LV OH --- ESB LV OH --- ESB LV OH --- EXISTING LV ELECTRICITY (OVERHEAD)
- GNI LP --- GNI LP --- GNI LP --- EXISTING LP GAS NETWORK
- GNI MP --- GNI MP --- GNI MP --- EXISTING MP GAS NETWORK
- GNI HP --- GNI HP --- GNI HP --- EXISTING HP GAS NETWORK
- EXISTING STORM WATER DRAINAGE
- EXISTING FOUL WATER DRAINAGE

NOTE:

UTILITY LOCATIONS ARE INDICATIVE ONLY AND BASED ON UTILITY PROVIDER RECORDS

- PROPOSED KERB LINE
- EXISTING COMBINED DRAINAGE NETWORK
- EXISTING WATER NETWORK
- EXISTING VIRGIN MEDIA NETWORK
- EXISTING ESB DUBLIN DARK FIBRE
- EXISTING TELCO DUCT
- EXISTING ENET NETWORK
- EXISTING EIR NETWORK
- EXISTING FIBRE DUBLIN CITY COUNCIL NETWORK
- SITE BOUNDARY LINE
- TEMPORARY LAND ACQUISITION

C:\pwworking\jacobs_uk_highways_saflegintl_boyard2d014860516C1DB-JAC-UTL_UC-0013_XX_00-DR-CU-0031.dwg

Disclaimer:
 a. National Transport Authority (NTA) 2022. This drawing is confidential and the copyright in it is owned by NTA. This drawing must not be either loaned, copied or otherwise reproduced in whole or in part or used for any purpose without the prior permission of NTA.
 b. This drawing is to be used for the design element identified in the titleblock. Other information shown is to be considered indicative only. The drawing is to be read in conjunction with all other relevant design drawings.
 c. O.S. data used for plans are printed under © Ordnance Survey Ireland Government of Ireland. All rights reserved. Licence Number 2022/OS_NMA_180 National Transport Authority. All elevations are in metres and relate to OSi Geoid Model (OSGM15) Malin Head. All Co-ordinates are in Irish

Transverse Mercator Grid (ITM) as defined by OSI active local GPS station.
 Information concerning the position of apparatus shown on this drawing is based on drawings supplied by the utility owners and/or the utility works contractor, whilst every care has been taken in the preparation of this drawing, positions should be taken as approximate and are intended for general guidance only and no representation is made by the NTA as to the accuracy, completeness, sufficiency or otherwise of this drawing and the position of the apparatus. The information contained herein does not purport to be comprehensive or final as the apparatus is subject to being altered and/or superseded. Recipients should not rely on this information. Any liabilities are hereby expressly disclaimed.

The information contained herein has been provided by the NTA but does not purport to be comprehensive or final. Recipients should not rely on the information. Neither the NTA nor any of its directors, officers, employees, agents, stakeholders or advisers make any representation or warranty as to, or accept any liability or responsibility in relation to, the adequacy, accuracy, reasonableness or completeness of the information provided as part of this document or any matter on which the information is based (including but not limited to loss or damage arising as a result of reliance by recipients on the information or any part of it). Any liabilities are hereby expressly disclaimed.



Rev	Date	Dm	Chk'd	App'd	Description
M01	08/05/2023	LH	DM	RS	ISSUE FOR PHASE 4: PLANNING

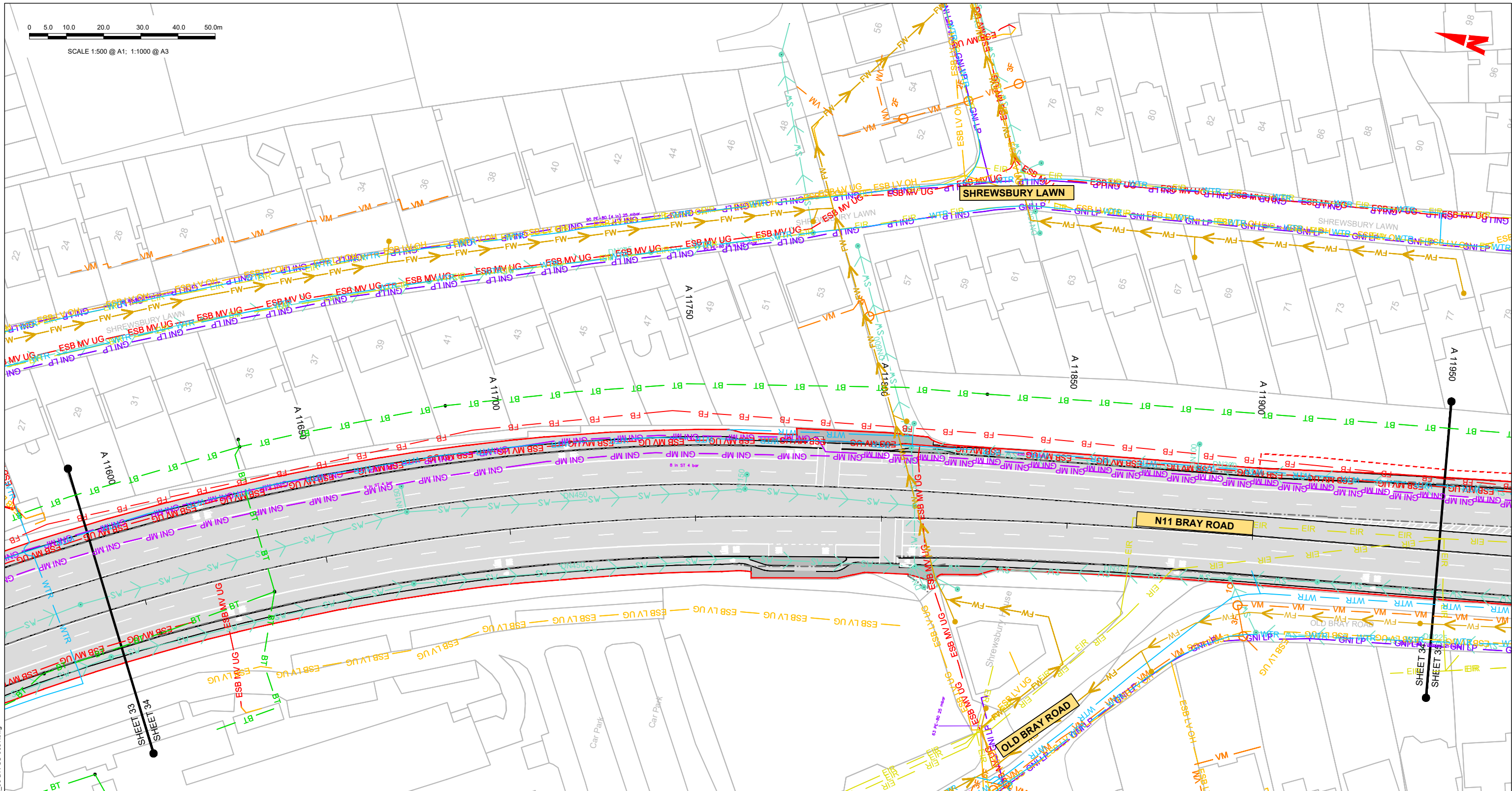
Client NTA Ódarás Náisiúnta Iompair National Transport Authority		Engineering Designer Jacobs		
Date 08/05/2023	Scale 1:500 @ A1 1:1000 @ A3	Drawn LH	Checked DM	Approved RS
Project Code BCIDB	Originator Code JAC	QMS Code		

Programme Title BUSCONNECTS DUBLIN CORE BUS CORRIDORS INFRASTRUCTURE WORKS			
Drawing Title BRAY TO CITY CENTRE CORE BUS CORRIDOR SCHEME COMBINED EXISTING UTILITY RECORDS			
Drawing File Name BCIDB-JAC-UTL_UC-0013_XX_00-DR-CU-0033	Sheet Number 33 of 54	Status A	Rev M01

DO NOT SCALE USE FIGURED DIMENSIONS ONLY

0 5.0 10.0 20.0 30.0 40.0 50.0m

SCALE 1:500 @ A1; 1:1000 @ A3



LEGEND:

- EXISTING KERB LINE
- ESB HV UG --- ESB HV OH --- ESB HV UG --- EXISTING HV ELECTRICITY (UNDERGROUND)
- ESB HV OH --- ESB HV OH --- ESB HV OH --- EXISTING HV ELECTRICITY (OVERHEAD)
- ESB MV UG --- ESB MV UG --- ESB MV UG --- EXISTING MV ELECTRICITY (UNDERGROUND)
- ESB MV OH --- ESB MV OH --- ESB MV OH --- EXISTING MV ELECTRICITY (OVERHEAD)
- ESB LV UG --- ESB LV UG --- ESB LV UG --- EXISTING LV ELECTRICITY (UNDERGROUND)
- ESB LV OH --- ESB LV OH --- ESB LV OH --- EXISTING LV ELECTRICITY (OVERHEAD)
- GNI LP --- GNI LP --- GNI LP --- EXISTING LP GAS NETWORK
- GNI MP --- GNI MP --- GNI MP --- EXISTING MP GAS NETWORK
- GNI HP --- GNI HP --- GNI HP --- EXISTING HP GAS NETWORK
- SW --- SW --- SW --- EXISTING STORM WATER DRAINAGE
- FW --- FW --- FW --- EXISTING FOUL WATER DRAINAGE

NOTE:

UTILITY LOCATIONS ARE INDICATIVE ONLY AND BASED ON UTILITY PROVIDER RECORDS

- PROPOSED KERB LINE
- CR --- CR --- CR --- EXISTING COMBINED DRAINAGE NETWORK
- WTR --- WTR --- WTR --- EXISTING WATER NETWORK
- VM --- VM --- VM --- EXISTING VIRGIN MEDIA NETWORK
- DDF --- DDF --- DDF --- EXISTING ESB DUBLIN DARK FIBRE
- GNI TELCO --- GNI TELCO --- GNI TELCO --- EXISTING TELCO DUCT
- ENET --- ENET --- ENET --- EXISTING ENET NETWORK
- EIR --- EIR --- EIR --- EXISTING EIR NETWORK
- FB --- FB --- FB --- EXISTING FIBRE DUBLIN CITY COUNCIL NETWORK
- --- --- --- SITE BOUNDARY LINE
- --- --- --- TEMPORARY LAND ACQUISITION

Disclaimer:

a. © National Transport Authority (NTA) 2022. This drawing is confidential and the copyright in it is owned by NTA. This drawing must not be either loaned, copied or otherwise reproduced in whole or in part or used for any purpose without the prior permission of NTA.

b. This drawing is to be used for the design element identified in the titleblock. Other information shown is to be considered indicative only. The drawing is to be read in conjunction with all other relevant design drawings.

c. O.S. data used for plans are printed under © Ordnance Survey Ireland Government of Ireland. All rights reserved. Licence Number 2022/OS_NMA_180 National Transport Authority. All elevations are in metres and relate to OS Geoid Model (OSGM15) Mean Head. All Co-ordinates are in Irish Transverse Mercator Grid (ITM) as defined by OSI active local GPS station.

d. Information concerning the position of apparatus shown on this drawing is based on drawings supplied by the utility owners and/or the utility works contractor, whilst every care has been taken in the preparation of this drawing, positions should be taken as approximate and are intended for general guidance only and no representation is made by the NTA as to the accuracy, completeness, sufficiency or otherwise of this drawing and the position of the apparatus. The information contained herein does not purport to be comprehensive or final as the apparatus is subject to being altered and/or superseded. Recipients should not rely on this information. Any liabilities are hereby expressly disclaimed.

The information contained herein has been provided by the NTA but does not purport to be comprehensive or final. Recipients should not rely on the information. Neither the NTA nor any of its directors, officers, employees, agents, stakeholders or advisers make any representation or warranty as to, or accept any liability or responsibility in relation to, the adequacy, accuracy, reasonableness or completeness of the information provided as part of this document or any matter on which the information is based (including but not limited to loss or damage arising as a result of reliance by recipients on the information or any part of it). Any liabilities are hereby expressly disclaimed.

The information contained herein has been provided by the NTA but does not purport to be comprehensive or final. Recipients should not rely on the information. Neither the NTA nor any of its directors, officers, employees, agents, stakeholders or advisers make any representation or warranty as to, or accept any liability or responsibility in relation to, the adequacy, accuracy, reasonableness or completeness of the information provided as part of this document or any matter on which the information is based (including but not limited to loss or damage arising as a result of reliance by recipients on the information or any part of it). Any liabilities are hereby expressly disclaimed.



Rev	Date	Drn	Chk'd	App'd	Description
M01	08/05/2023	LH	DM	RS	ISSUE FOR PHASE 4: PLANNING

Client: **NTA**
Ódarás Náisiúnta Iompair
National Transport Authority

Date: 08/05/2023
Scale: 1:500 @ A1
1:1000 @ A3

Project Code: BCIDB
Originator Code: JAC

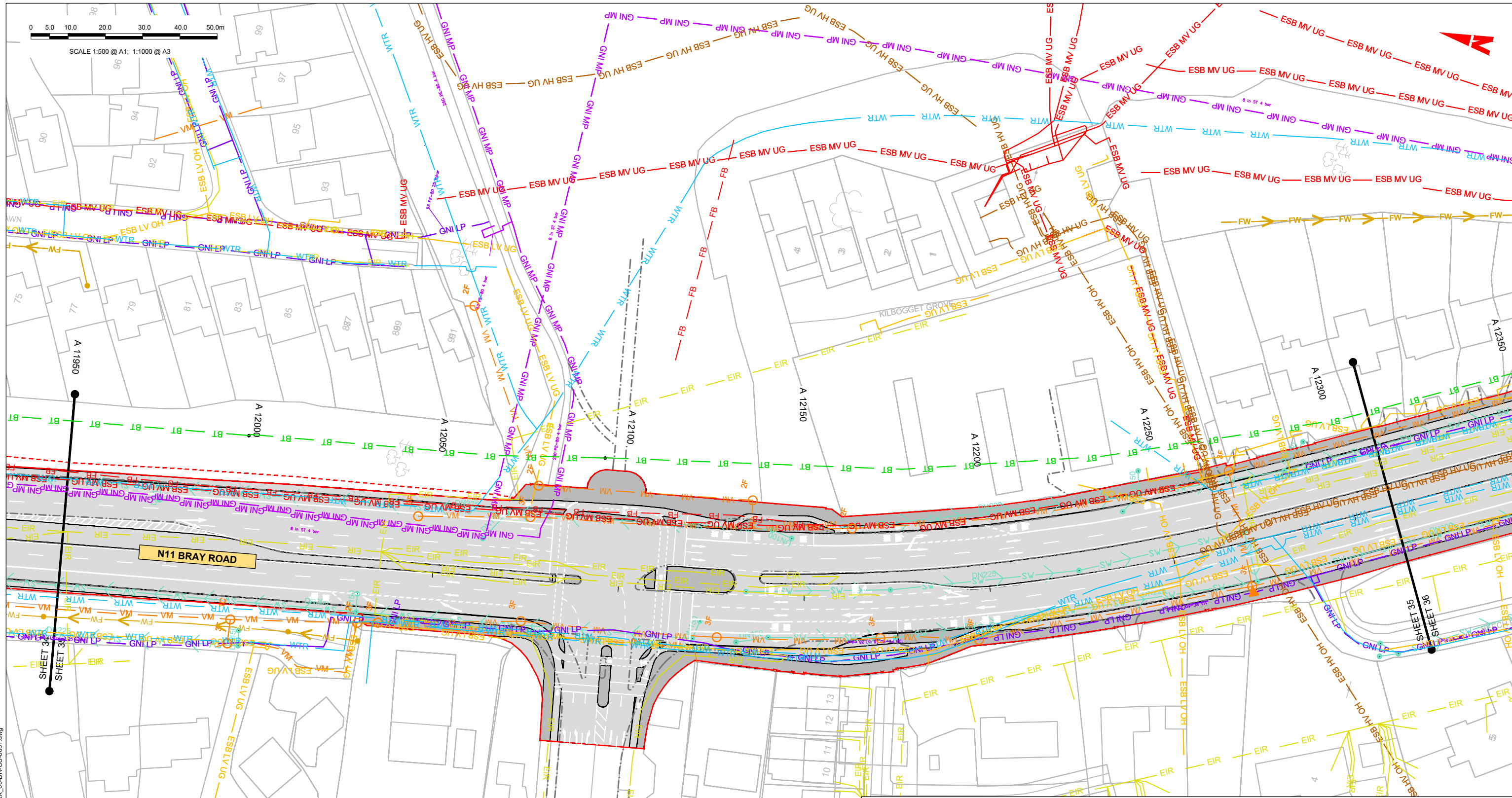
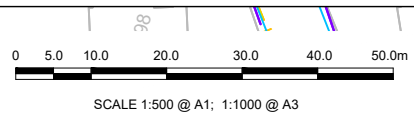
Engineering Designer: **Jacobs**

Drawn: LH
Checked: DM
Approved: RS

Programme Title: BUSCONNECTS DUBLIN			
CORE BUS CORRIDORS INFRASTRUCTURE WORKS			
Drawing Title: BRAY TO CITY CENTRE CORE BUS CORRIDOR SCHEME COMBINED EXISTING UTILITY RECORDS			
Drawing File Name: BCIDB-JAC-UTL_UC-0013_XX_00-DR-CU-0034	Sheet Number: 34 of 54	Status: A	Rev: M01

DO NOT SCALE USE FIGURED DIMENSIONS ONLY

C:\pwworking\jacobs_uk_highways_ssa4\legintl_bovard2\0148605\BCIDB-JAC-UTL_UC-0013_XX_00-DR-CU-0031.dwg



LEGEND:		NOTE:	
	EXISTING KERB LINE		PROPOSED KERB LINE
	EXISTING HV ELECTRICITY (UNDERGROUND)		EXISTING COMBINED DRAINAGE NETWORK
	EXISTING HV ELECTRICITY (OVERHEAD)		EXISTING WATER NETWORK
	EXISTING MV ELECTRICITY (UNDERGROUND)		EXISTING VIRGIN MEDIA NETWORK
	EXISTING MV ELECTRICITY (OVERHEAD)		EXISTING ESB DUBLIN DARK FIBRE
	EXISTING LV ELECTRICITY (UNDERGROUND)		EXISTING TELCO DUCT
	EXISTING LV ELECTRICITY (OVERHEAD)		EXISTING ENET NETWORK
	EXISTING LP GAS NETWORK		EXISTING EIR NETWORK
	EXISTING MP GAS NETWORK		EXISTING FIBRE DUBLIN CITY COUNCIL NETWORK
	EXISTING HP GAS NETWORK		SITE BOUNDARY LINE
	EXISTING STORM WATER DRAINAGE		TEMPORARY LAND ACQUISITION
	EXISTING FOUL WATER DRAINAGE		

Disclaimer

a. © National Transport Authority (NTA) 2022. This drawing is confidential and the copyright in it is owned by NTA. This drawing must not be either loaned, copied or otherwise reproduced in whole or in part or used for any purpose without the prior permission of NTA.

b. This drawing is to be used for the design element identified in the titleblock. Other information shown is to be considered indicative only. The drawing is to be read in conjunction with all other relevant design drawings.

c. O.S. data used for plans are printed under © Ordnance Survey Ireland Government of Ireland. All rights reserved. Licence Number 2022/OS_NMA_180 National Transport Authority. All elevations are in metres and relate to OS Geoid Model (OSGM15) Mean Head. All Co-ordinates are in Irish Transverse Mercator Grid (ITM) as defined by OSI active local GPS station.

d. Information concerning the position of apparatus shown on this drawing is based on drawings supplied by the utility owners and/or the utility works contractor, whilst every care has been taken in the preparation of this drawing, positions should be taken as approximate and are intended for general guidance only and no representation is made by the NTA as to the accuracy, completeness, sufficiency or otherwise of this drawing and the position of the apparatus. The information contained herein does not purport to be comprehensive or final as the apparatus is subject to being altered and/or superseded. Recipients should not rely on this information. Any liabilities are hereby expressly disclaimed.

e. The information contained herein has been provided by the NTA but does not purport to be comprehensive or final. Recipients should not rely on the information. Neither the NTA nor any of its directors, officers, employees, agents, stakeholders or advisers make any representation or warranty as to, or accept any liability or responsibility in relation to, the adequacy, accuracy, reasonableness or completeness of the information provided as part of this document or any matter on which the information is based (including but not limited to loss or damage arising as a result of reliance by recipients on the information or any part of it). Any liabilities are hereby expressly disclaimed.

	Rev	Date	Drn	Chk'd	App'd	Description
	M01	08/05/2023	LH	DM	RS	ISSUE FOR PHASE 4: PLANNING

 Údarás Náisiúnta Iompair National Transport Authority		Client		
Date	Scale	Drawn	Checked	Approved
08/05/2023	1:500 @ A1 1:1000 @ A3	LH	DM	RS
Project Code	Originator Code	QMS Code		
BCIDB	JAC			

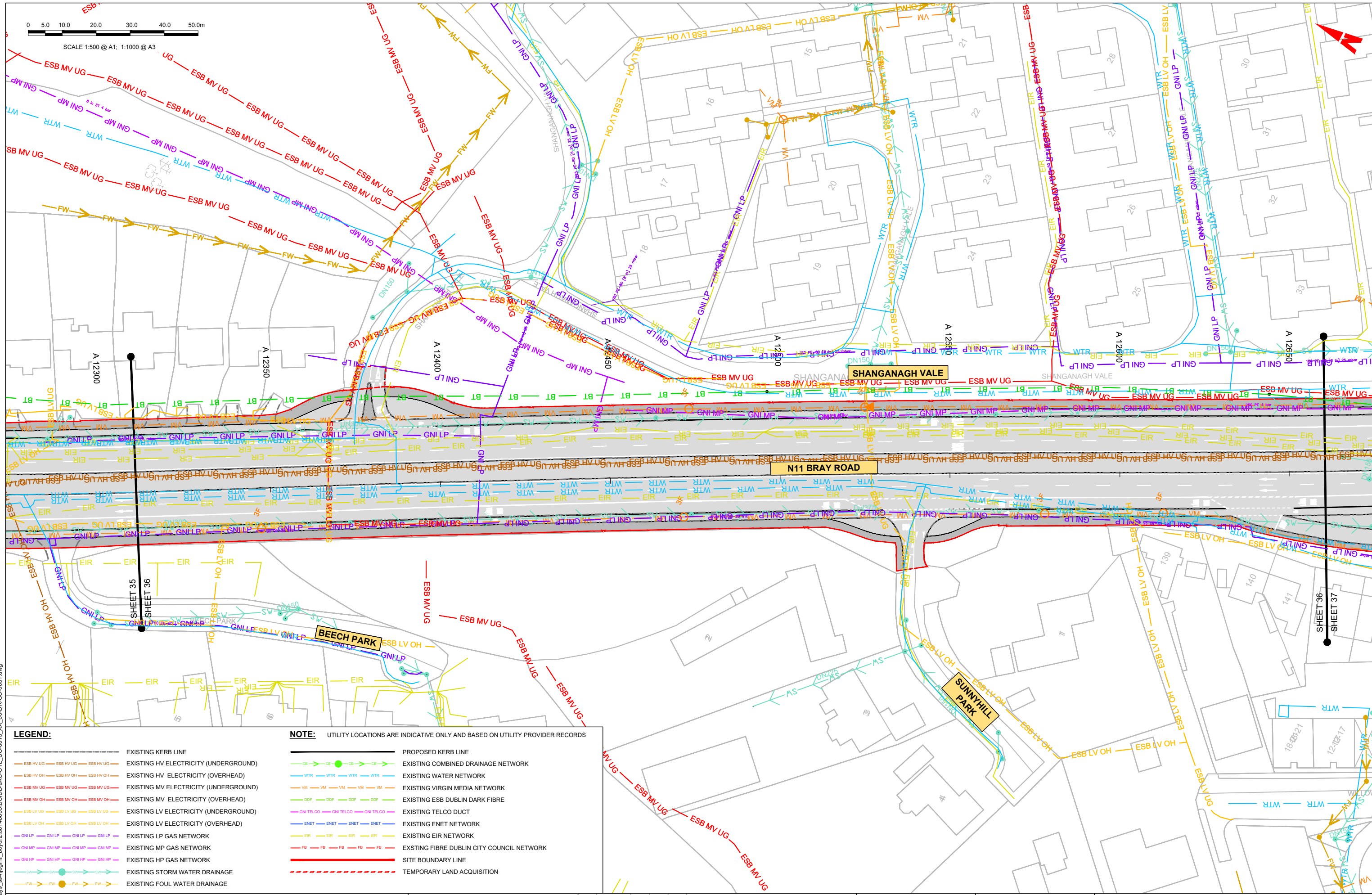
Programme Title BUSCONNECTS DUBLIN CORE BUS CORRIDORS INFRASTRUCTURE WORKS			
Drawing Title BRAY TO CITY CENTRE CORE BUS CORRIDOR SCHEME COMBINED EXISTING UTILITY RECORDS			
Drawing File Name	Sheet Number	Status	Rev
BCIDB-JAC-UTL_UC-0013_XX_00-DR-CU-0035	35 of 54	A	M01

DO NOT SCALE USE FIGURED DIMENSIONS ONLY

C:\pwworking\jacobs_uk_highways_ss4\legintl_bovair2\0148605\BCIDB-JAC-UTL_UC-0013_XX_00-DR-CU-0031.dwg



SCALE 1:500 @ A1; 1:1000 @ A3



LEGEND:		NOTE: UTILITY LOCATIONS ARE INDICATIVE ONLY AND BASED ON UTILITY PROVIDER RECORDS	
	EXISTING KERB LINE		PROPOSED KERB LINE
	EXISTING HV ELECTRICITY (UNDERGROUND)		EXISTING COMBINED DRAINAGE NETWORK
	EXISTING HV ELECTRICITY (OVERHEAD)		EXISTING WATER NETWORK
	EXISTING MV ELECTRICITY (UNDERGROUND)		EXISTING VIRGIN MEDIA NETWORK
	EXISTING MV ELECTRICITY (OVERHEAD)		EXISTING ESB DUBLIN DARK FIBRE
	EXISTING LV ELECTRICITY (UNDERGROUND)		EXISTING ESB DUBLIN DARK FIBRE DDF
	EXISTING LV ELECTRICITY (OVERHEAD)		EXISTING ESB DUBLIN DARK FIBRE DDF
	EXISTING LP GAS NETWORK		EXISTING ENET NETWORK
	EXISTING MP GAS NETWORK		EXISTING EIR NETWORK
	EXISTING HP GAS NETWORK		EXISTING FIBRE DUBLIN CITY COUNCIL NETWORK
	EXISTING STORM WATER DRAINAGE		SITE BOUNDARY LINE
	EXISTING FOUL WATER DRAINAGE		TEMPORARY LAND ACQUISITION

Disclaimer:
 a. © National Transport Authority (NTA) 2022. This drawing is confidential and the copyright in it is owned by NTA. This drawing must not be either loaned, copied or otherwise reproduced in whole or in part or used for any purpose without the prior permission of NTA.
 b. This drawing is to be used for the design element identified in the titleblock. Other information shown is to be considered indicative only. The drawing is to be read in conjunction with all other relevant design drawings.
 c. O.S. data used for plans are printed under © Ordnance Survey Ireland Government of Ireland. All rights reserved. Licence Number 2022/OS_NMA_180 National Transport Authority. All elevations are in metres and relate to OS Good Model (OSGM15) Mean Head. All Co-ordinates are in Irish Transverse Mercator Grid (ITM) as defined by OSI active local GPS station.
 d. Information concerning the position of apparatus shown on this drawing is based on drawings supplied by the utility owners and/or the utility works contractor, whilst every care has been taken in the preparation of this drawing, positions should be taken as approximate and are intended for general guidance only and no representation is made by the NTA as to the accuracy, completeness, sufficiency or otherwise of this drawing and the position of the apparatus. The information contained herein does not purport to be comprehensive or final as the apparatus is subject to being altered and/or superseded. Recipients should not rely on this information. Any liabilities are hereby expressly disclaimed.

The information contained herein has been provided by the NTA but does not purport to be comprehensive or final. Recipients should not rely on the information. Neither the NTA nor any of its directors, officers, employees, agents, stakeholders or advisers make any representation or warranty as to, or accept any liability or responsibility in relation to, the adequacy, accuracy, reasonableness or completeness of the information provided as part of this document or any matter on which the information is based (including but not limited to loss or damage arising as a result of reliance by recipients on the information or any part of it). Any liabilities are hereby expressly disclaimed.

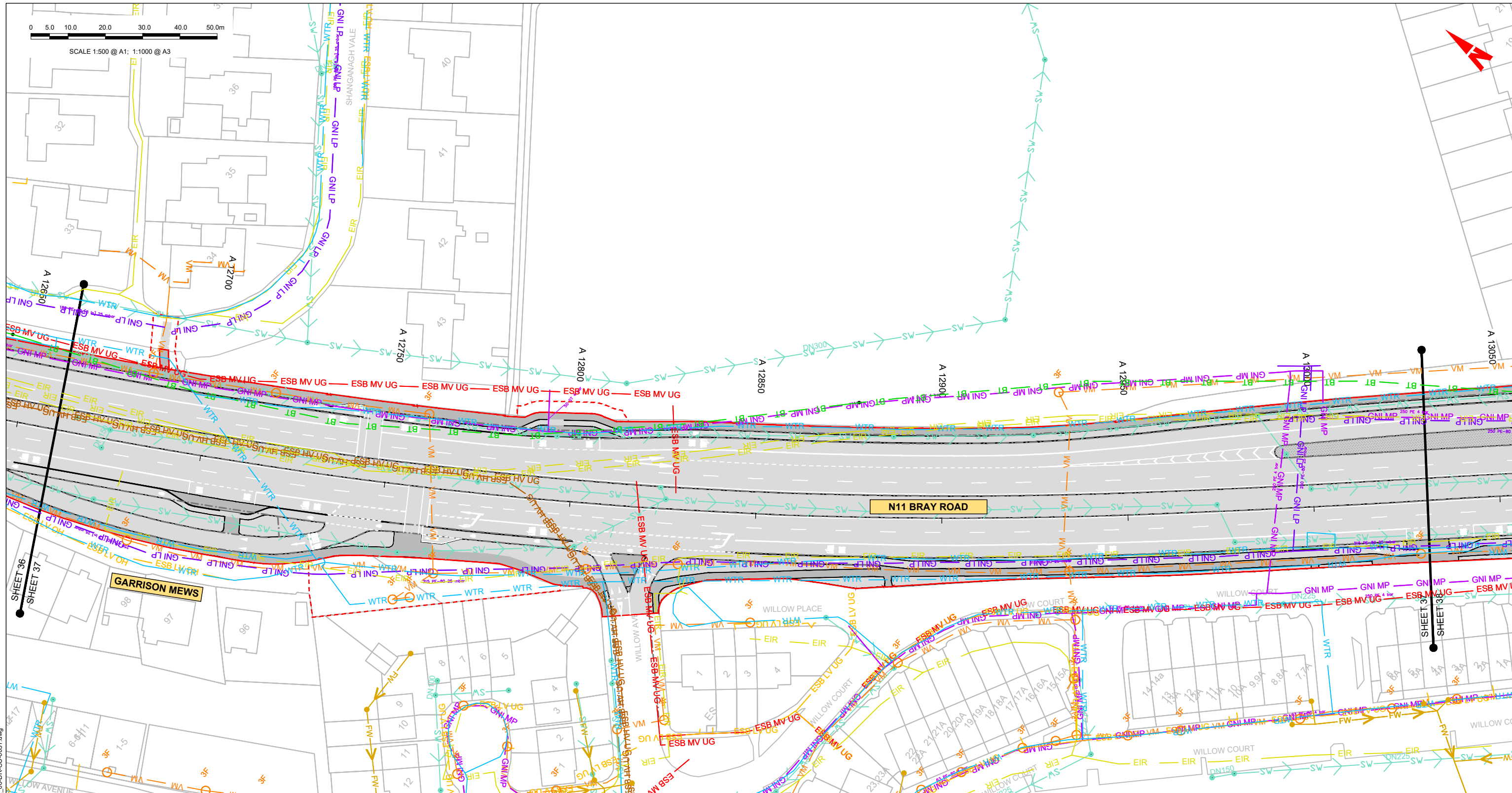



Rev	Date	Drm	Chk'd	App'd	Description
M01	08/05/2023	LH	DM	RS	ISSUE FOR PHASE 4: PLANNING

Client NTA Údarás Náisiúnta Iompair National Transport Authority		Engineering Designer Jacobs		
Date 08/05/2023	Scale 1:500 @ A1 1:1000 @ A3	Drawn LH	Checked DM	Approved RS
Project Code BCIDB	Originator Code JAC	QMS Code		

Programme Title BUSCONNECTS DUBLIN CORE BUS CORRIDORS INFRASTRUCTURE WORKS			
Drawing Title BRAY TO CITY CENTRE CORE BUS CORRIDOR SCHEME COMBINED EXISTING UTILITY RECORDS			
Drawing File Name BCIDB-JAC-UTL_UC-0013_XX_00-DR-CU-	Sheet Number 36 of 54	Status A	Rev M01

DO NOT SCALE USE FIGURED DIMENSIONS ONLY



LEGEND:		NOTE:	
	EXISTING KERB LINE		PROPOSED KERB LINE
	EXISTING HV ELECTRICITY (UNDERGROUND)		EXISTING COMBINED DRAINAGE NETWORK
	EXISTING HV ELECTRICITY (OVERHEAD)		EXISTING WATER NETWORK
	EXISTING MV ELECTRICITY (UNDERGROUND)		EXISTING VIRGIN MEDIA NETWORK
	EXISTING MV ELECTRICITY (OVERHEAD)		EXISTING ESB DUBLIN DARK FIBRE
	EXISTING LV ELECTRICITY (UNDERGROUND)		EXISTING TELCO DUCT
	EXISTING LV ELECTRICITY (OVERHEAD)		EXISTING ENET NETWORK
	EXISTING LP GAS NETWORK		EXISTING EIR NETWORK
	EXISTING MP GAS NETWORK		EXISTING FIBRE DUBLIN CITY COUNCIL NETWORK
	EXISTING HP GAS NETWORK		SITE BOUNDARY LINE
	EXISTING STORM WATER DRAINAGE		TEMPORARY LAND ACQUISITION
	EXISTING FOUL WATER DRAINAGE		

Disclaimer:
 a. © National Transport Authority (NTA) 2022. This drawing is confidential and the copyright in it is owned by NTA. This drawing must not be either loaned, copied or otherwise reproduced in whole or in part or used for any purpose without the prior permission of NTA.
 b. This drawing is to be used for the design element identified in the titleblock. Other information shown is to be considered indicative only. The drawing is to be read in conjunction with all other relevant design drawings.
 c. O.S. data used for plans are printed under © Ordnance Survey Ireland Government of Ireland. All rights reserved. Licence Number 2022/OS_NMA_180 National Transport Authority. All elevations are in metres and relate to OS Good Model (OSGM15) Mean Head. All Co-ordinates are in Irish

Transverse Mercator Grid (ITM) as defined by OSI active local GPS station.
 d. Information concerning the position of apparatus shown on this drawing is based on drawings supplied by the utility owners and/or the utility works contractor, whilst every care has been taken in the preparation of this drawing, positions should be taken as approximate and are intended for general guidance only and no representation is made by the NTA as to the accuracy, completeness, sufficiency or otherwise of this drawing and the position of the apparatus. The information contained herein does not purport to be comprehensive or final as the apparatus is subject to being altered and/or superceded. Recipients should not rely on this information. Any liabilities are hereby expressly disclaimed.

The information contained herein has been provided by the NTA but does not purport to be comprehensive or final. Recipients should not rely on the information. Neither the NTA nor any of its directors, officers, employees, agents, stakeholders or advisers make any representation or warranty as to, or accept any liability or responsibility in relation to, the adequacy, accuracy, reasonableness or completeness of the information provided as part of this document or any matter on which the information is based (including but not limited to loss or damage arising as a result of reliance by recipients on the information or any part of it). Any liabilities are hereby expressly disclaimed.



Rev	Date	Drn	Chk'd	App'd	Description
M01	08/05/2023	LH	DM	RS	ISSUE FOR PHASE 4: PLANNING

Client: **NTA**
 Údarás Náisiúnta Iompair
 National Transport Authority

Date: 08/05/2023
 Scale: 1:500 @ A1
 1:1000 @ A3

Project Code: BCIDB
 Originator Code: JAC

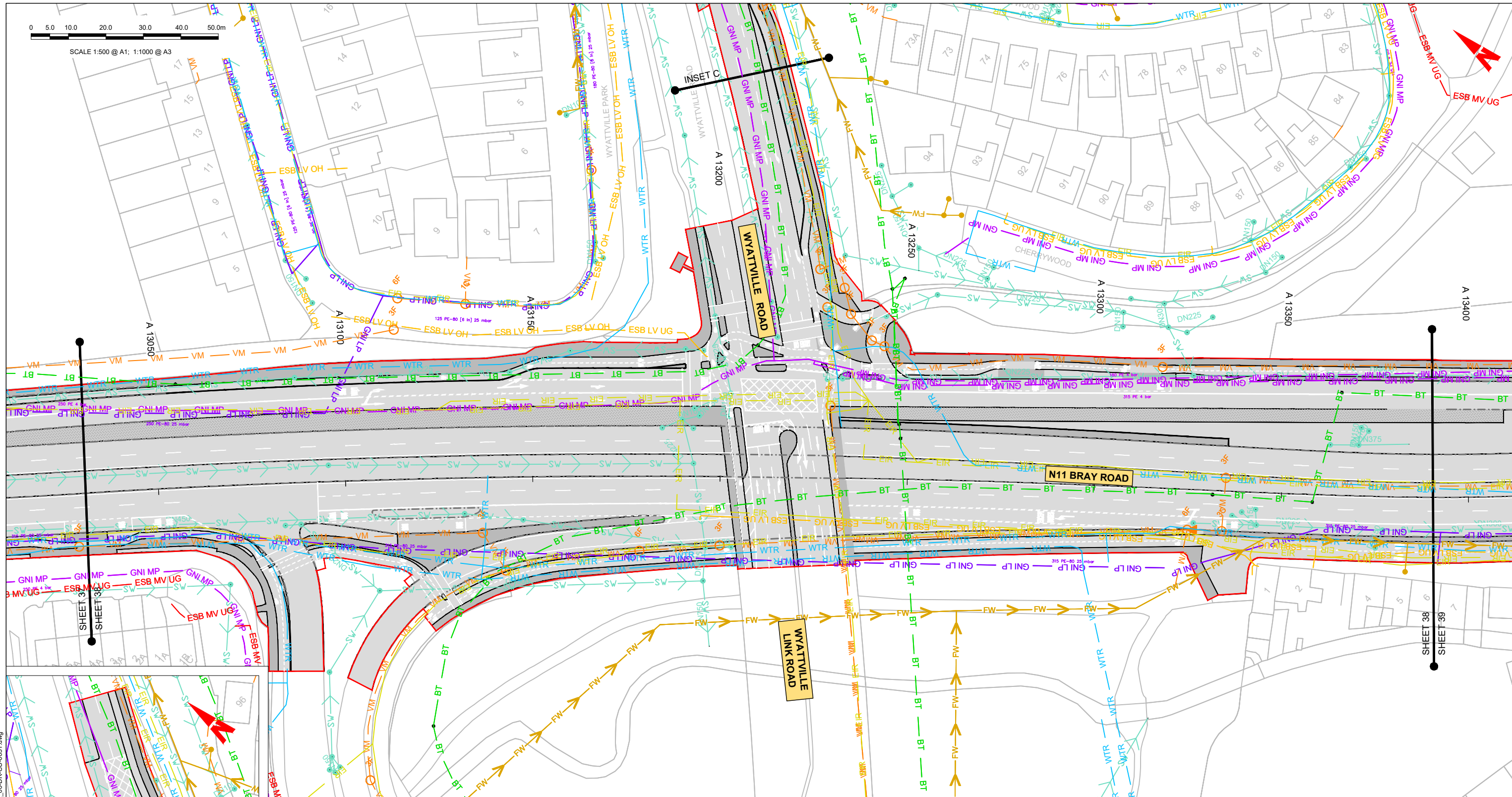
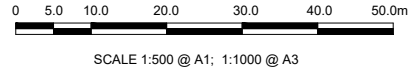
Engineering Designer: **Jacobs**

Drawn: LH
 Checked: DM
 Approved: RS

Programme Title			
BUSCONNECTS DUBLIN CORE BUS CORRIDORS INFRASTRUCTURE WORKS			
Drawing Title			
BRAY TO CITY CENTRE CORE BUS CORRIDOR SCHEME COMBINED EXISTING UTILITY RECORDS			
Drawing File Name			
BCIDB-JAC-UTL_UC-0013_XX_00-DR-CU-0037			
Sheet Number	Status	Rev	
37 of 54	A	M01	

DO NOT SCALE USE FIGURED DIMENSIONS ONLY

C:\pwworking\jacobs_uk_highways_ssa4\legintl_boyar2\0148605\BCIDB-JAC-UTL_UC-0013_XX_00-DR-CU-0031.dwg



LEGEND:		NOTE:	
	EXISTING KERB LINE		PROPOSED KERB LINE
	EXISTING HV ELECTRICITY (UNDERGROUND)		EXISTING COMBINED DRAINAGE NETWORK
	EXISTING HV ELECTRICITY (OVERHEAD)		EXISTING WATER NETWORK
	EXISTING MV ELECTRICITY (UNDERGROUND)		EXISTING VIRGIN MEDIA NETWORK
	EXISTING MV ELECTRICITY (OVERHEAD)		EXISTING ESB DUBLIN DARK FIBRE
	EXISTING LV ELECTRICITY (UNDERGROUND)		EXISTING TELCO DUCT
	EXISTING LV ELECTRICITY (OVERHEAD)		EXISTING ENET NETWORK
	EXISTING LP GAS NETWORK		EXISTING EIR NETWORK
	EXISTING MP GAS NETWORK		EXISTING FIBRE DUBLIN CITY COUNCIL NETWORK
	EXISTING HP GAS NETWORK		SITE BOUNDARY LINE
	EXISTING STORM WATER DRAINAGE		TEMPORARY LAND ACQUISITION
	EXISTING FOUL WATER DRAINAGE		

C:\pwworking\jacobs_uk_highways_ss4\legintl_boyard2d014860516CIBD-JAC-UTL_UC-0013_XX_00-DR-CU-0031.dwg

Disclaimer:

a. © National Transport Authority (NTA) 2022. This drawing is confidential and the copyright in it is owned by NTA. This drawing must not be either loaned, copied or otherwise reproduced in whole or in part or used for any purpose without the prior permission of NTA.

b. This drawing is to be used for the design element identified in the titleblock. Other information shown is to be considered indicative only. The drawing is to be read in conjunction with all other relevant design drawings.

c. O.S. data used for plans are printed under © Ordnance Survey Ireland Government of Ireland. All rights reserved. Licence Number 2022/O.S._NMA_180 National Transport Authority. All elevations are in metres and relate to OSi Geoid Model (OSGM15) Mean Head. All Co-ordinates are in Irish Transverse Mercator Grid (ITM) as defined by OSi active local GPS station.

d. Information concerning the position of apparatus shown on this drawing is based on drawings supplied by the utility owners and/or the utility works contractor, whilst every care has been taken in the preparation of this drawing, positions should be taken as approximate and are intended for general guidance only and no representation is made by the NTA as to the accuracy, completeness, sufficiency or otherwise of this drawing and the position of the apparatus. The information contained herein does not purport to be comprehensive or final as the apparatus is subject to being altered and/or superseded. Recipients should not rely on this information. Any liabilities are hereby expressly disclaimed.

e. The information contained herein has been provided by the NTA but does not purport to be comprehensive or final. Recipients should not rely on the information. Neither the NTA nor any of its directors, officers, employees, agents, stakeholders or advisers make any representation or warranty as to, or accept any liability or responsibility in relation to, the adequacy, accuracy, reasonableness or completeness of the information provided as part of this document or any matter on which the information is based (including but not limited to loss or damage arising as a result of reliance by recipients on the information or any part of it). Any liabilities are hereby expressly disclaimed.

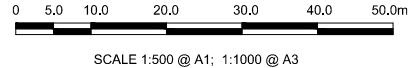
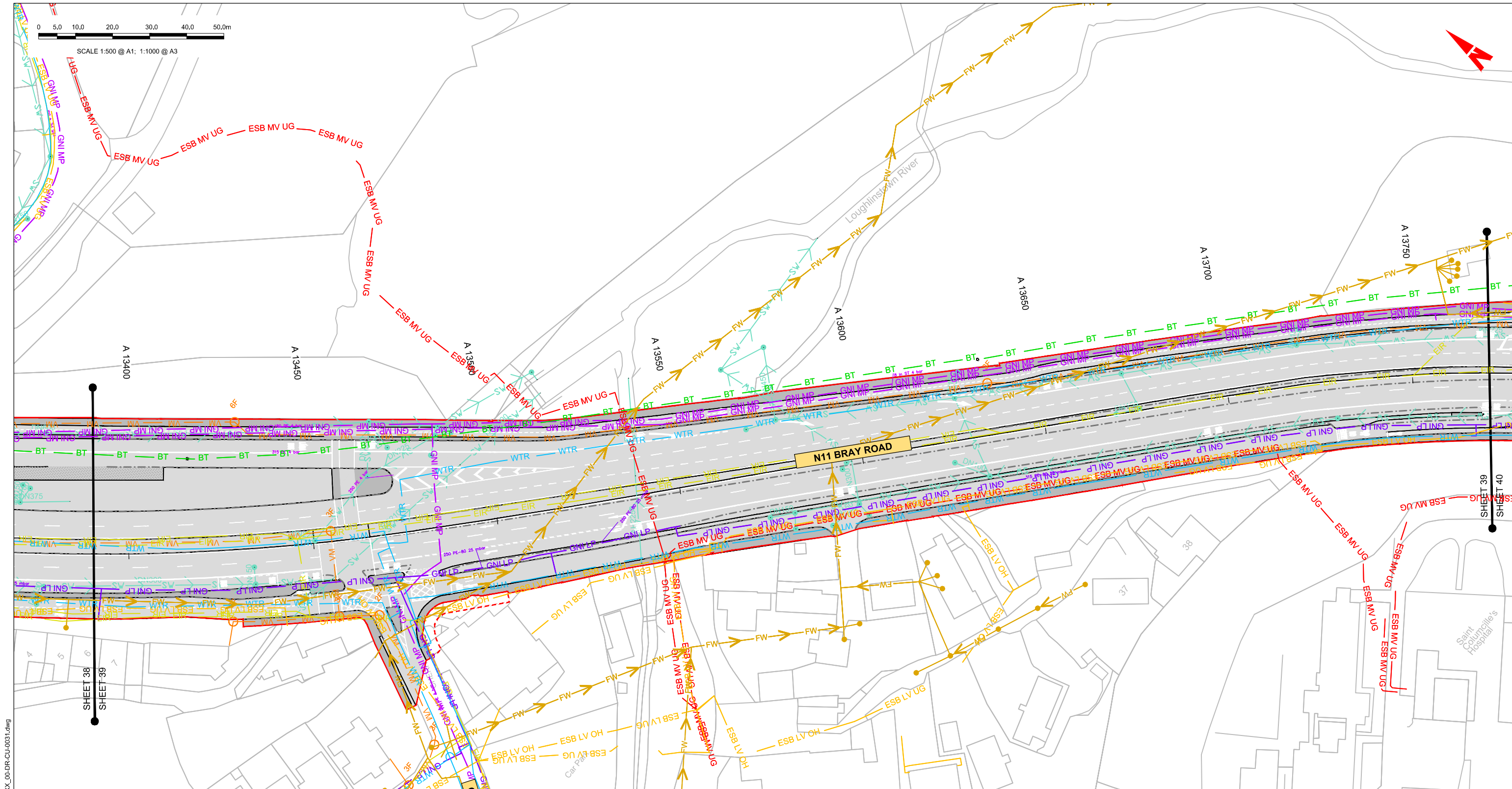


Rev	Date	Drm	Chk'd	App'd	Description
M01	08/05/2023	LH	DM	RS	ISSUE FOR PHASE 4: PLANNING

Client NTA Údarás Náisiúnta Iompair National Transport Authority		Engineering Designer Jacobs		
Date 08/05/2023	Scale 1:500 @ A1 1:1000 @ A3	Drawn LH	Checked DM	Approved RS
Project Code BCIDB	Originator Code JAC	QMS Code		

Programme Title BUSCONNECTS DUBLIN CORE BUS CORRIDORS INFRASTRUCTURE WORKS			
Drawing Title BRAY TO CITY CENTRE CORE BUS CORRIDOR SCHEME COMBINED EXISTING UTILITY RECORDS			
Drawing File Name BCIDB-JAC-UTL_UC-0013_XX_00-DR-CU-0038	Sheet Number 38 of 54	Status A	Rev M01

DO NOT SCALE USE FIGURED DIMENSIONS ONLY



LEGEND:

- EXISTING KERB LINE
- EXISTING HV ELECTRICITY (UNDERGROUND)
- EXISTING HV ELECTRICITY (OVERHEAD)
- EXISTING MV ELECTRICITY (UNDERGROUND)
- EXISTING MV ELECTRICITY (OVERHEAD)
- EXISTING LV ELECTRICITY (UNDERGROUND)
- EXISTING LV ELECTRICITY (OVERHEAD)
- EXISTING LP GAS NETWORK
- EXISTING MP GAS NETWORK
- EXISTING HP GAS NETWORK
- EXISTING STORM WATER DRAINAGE
- EXISTING FOUL WATER DRAINAGE
- PROPOSED KERB LINE
- EXISTING COMBINED DRAINAGE NETWORK
- EXISTING WATER NETWORK
- EXISTING VIRGIN MEDIA NETWORK
- EXISTING ESB DUBLIN DARK FIBRE
- EXISTING TELCO DUCT
- EXISTING ENET NETWORK
- EXISTING EIR NETWORK
- EXISTING FIBRE DUBLIN CITY COUNCIL NETWORK
- SITE BOUNDARY LINE
- TEMPORARY LAND ACQUISITION

NOTE: UTILITY LOCATIONS ARE INDICATIVE ONLY AND BASED ON UTILITY PROVIDER RECORDS

C:\pwworking\jacobs_uk_highways_ssa\legint\collinse1\40148605\BCIDB-JAC-UTL_UC-0013_XX_00-DR-CU-0031.dwg

Disclaimer

a. © National Transport Authority (NTA) 2022. This drawing is confidential and the copyright in it is owned by NTA. This drawing must not be either loaned, copied or otherwise reproduced in whole or in part or used for any purpose without the prior permission of NTA.

b. This drawing is to be used for the design element identified in the titlebox. Other information shown is to be considered indicative only. The drawing is to be read in conjunction with all other relevant design drawings.

c. O.S. data used for plans are printed under © Ordnance Survey Ireland Government of Ireland. All rights reserved. Licence Number 2022/OSI_NMA_180 National Transport Authority. All elevations are in metres and relate to OSI Geoid Model (OSGM15) Mean Head. All Co-ordinates are in Irish Transverse Mercator Grid (ITM) as defined by OSI active local GPS station.

d. Information concerning the position of apparatus shown on this drawing is based on drawings supplied by the utility owners and/or the utility works contractor, whilst every care has been taken in the preparation of this drawing, positions should be taken as approximate and are intended for general guidance only and no representation is made by the NTA as to the accuracy, completeness, sufficiency or otherwise of this drawing and the position of the apparatus. The information contained herein does not purport to be comprehensive or final as the apparatus is subject to being altered and/or superceded. Recipients should not rely on this information. Any liabilities are hereby expressly disclaimed.

e. The information contained herein has been provided by the NTA but does not purport to be comprehensive or final. Recipients should not rely on the information. Neither the NTA nor any of its directors, officers, employees, agents, stakeholders or advisers make any representation or warranty as to, or accept any liability or responsibility in relation to, the adequacy, accuracy, reasonableness or completeness of the information provided as part of this document or any matter on which the information is based (including but not limited to loss or damage arising as a result of reliance by recipients on the information or any part of it). Any liabilities are hereby expressly disclaimed.



Rev	Date	Drm	Chk'd	App'd	Description
M01	08/05/2023	LH	DM	RS	ISSUE FOR PHASE 4: PLANNING

Client: **NTA**
 Ódarás Náisiúnta Iompair
 National Transport Authority

Engineering Designer: **Jacobs**

Date: 08/05/2023 | Scale: 1:500 @ A1, 1:1000 @ A3 | Drawn: LH | Checked: DM | Approved: RS

Project Code: BCIDB | Originator Code: JAC | QMS Code:

Programme Title: BUSCONNECTS DUBLIN CORE BUS CORRIDORS INFRASTRUCTURE WORKS			
Drawing Title: BRAY TO CITY CENTRE CORE BUS CORRIDOR SCHEME COMBINED EXISTING UTILITY RECORDS			
Drawing File Name: BCIDB-JAC-UTL_UC-0013_XX_00-DR-CU-0039	Sheet Number: 39 of 54	Status: A	Rev: M01

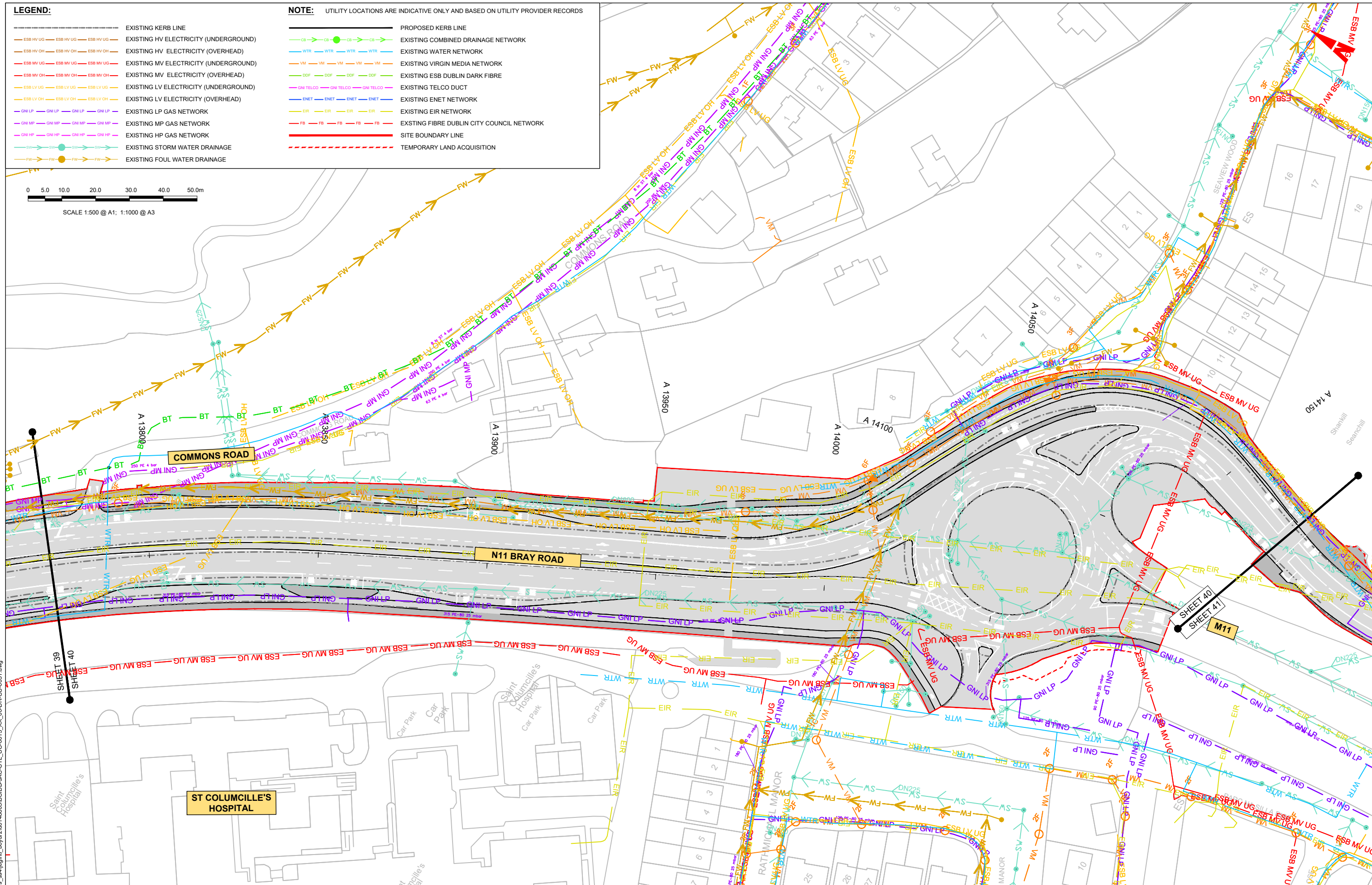
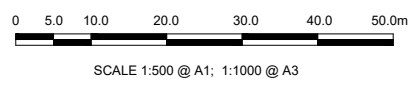
DO NOT SCALE USE FIGURED DIMENSIONS ONLY

LEGEND:

- EXISTING KERB LINE
- EXISTING HV ELECTRICITY (UNDERGROUND)
- EXISTING HV ELECTRICITY (OVERHEAD)
- EXISTING MV ELECTRICITY (UNDERGROUND)
- EXISTING MV ELECTRICITY (OVERHEAD)
- EXISTING LV ELECTRICITY (UNDERGROUND)
- EXISTING LV ELECTRICITY (OVERHEAD)
- EXISTING LP GAS NETWORK
- EXISTING MP GAS NETWORK
- EXISTING HP GAS NETWORK
- EXISTING STORM WATER DRAINAGE
- EXISTING FOUL WATER DRAINAGE

NOTE: UTILITY LOCATIONS ARE INDICATIVE ONLY AND BASED ON UTILITY PROVIDER RECORDS

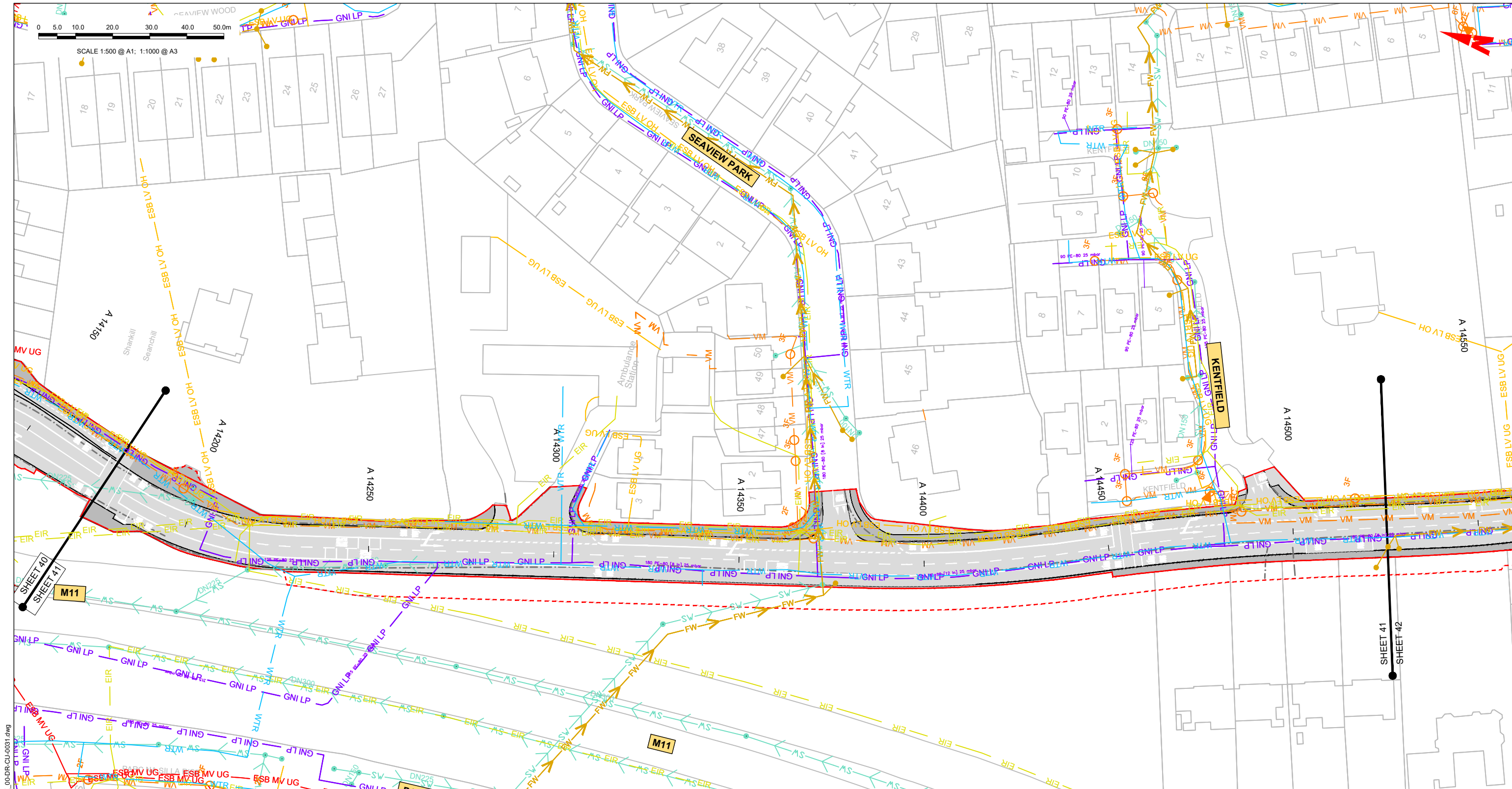
- PROPOSED KERB LINE
- EXISTING COMBINED DRAINAGE NETWORK
- EXISTING WATER NETWORK
- EXISTING VIRGIN MEDIA NETWORK
- EXISTING ESB DUBLIN DARK FIBRE
- EXISTING TELCO DUCT
- EXISTING ENET NETWORK
- EXISTING EIR NETWORK
- EXISTING FIBRE DUBLIN CITY COUNCIL NETWORK
- SITE BOUNDARY LINE
- TEMPORARY LAND ACQUISITION



C:\pwworking\jacobs_uk_highways_ss4\genintl_bovard2\0148605\BCIDB-JAC-UTL_UC-0013_XX_00-DR-CU-0031.dwg

<p>Project Ireland 2040 Building Ireland's Future</p>		<p>Rev M01 Date 08/05/2023 Dm LH Chk'd DM App'd RS Description ISSUE FOR PHASE 4: PLANNING</p>		<p>Client NTA Ódarás Náisiúnta Iompair National Transport Authority</p>		<p>Engineering Designer Jacobs</p>			<p>Programme Title BUSCONNECTS DUBLIN CORE BUS CORRIDORS INFRASTRUCTURE WORKS</p>			
<p>Disclaimers: a. National Transport Authority (NTA) 2022. This drawing is confidential and the copyright in it is owned by NTA. This drawing must not be either loaned, copied or otherwise reproduced in whole or in part or used for any purpose without the prior permission of NTA. b. This drawing is to be used for the design element identified in the titleblock. Other information shown is to be considered indicative only. The drawing is to be read in conjunction with all other relevant design drawings. c. O.S. data used for plans are printed under © Ordnance Survey Ireland Government of Ireland. All rights reserved. Licence Number 2022/O.S. MMA, 180 National Transport Authority. All elevations are in metres and relate to OS Geoid Model (OSGM15) Mean Head. All Co-ordinates are in Irish Transverse Mercator Grid (ITM) as defined by OSI active local GPS station. d. Information concerning the position of apparatus shown on this drawing is based on drawings supplied by the utility owners and/or the utility works contractor, whilst every care has been taken in the preparation of this drawing, positions should be taken as approximate and are intended for general guidance only and no representation is made by the NTA as to the accuracy, completeness, sufficiency or otherwise of this drawing and the position of the apparatus. The information contained herein does not purport to be comprehensive or final as the apparatus is subject to being altered and/or superseded. Recipients should not rely on this information. Any liabilities are hereby expressly disclaimed.</p>		<p>Date 08/05/2023 Scale 1:500 @ A1 1:1000 @ A3</p>		<p>Drawn LH Checked DM Approved RS</p>			<p>Drawing File Name BCIDB-JAC-UTL_UC-0013_XX_00-DR-CU-0040</p>			<p>Sheet Number 40 of 54 Status A Rev M01</p>		

DO NOT SCALE USE FIGURED DIMENSIONS ONLY



LEGEND:

- EXISTING KERB LINE
- EXISTING HV ELECTRICITY (UNDERGROUND)
- EXISTING HV ELECTRICITY (OVERHEAD)
- EXISTING MV ELECTRICITY (UNDERGROUND)
- EXISTING MV ELECTRICITY (OVERHEAD)
- EXISTING LV ELECTRICITY (UNDERGROUND)
- EXISTING LV ELECTRICITY (OVERHEAD)
- EXISTING LP GAS NETWORK
- EXISTING MP GAS NETWORK
- EXISTING HP GAS NETWORK
- EXISTING STORM WATER DRAINAGE
- EXISTING FOUL WATER DRAINAGE
- PROPOSED KERB LINE
- EXISTING COMBINED DRAINAGE NETWORK
- EXISTING WATER NETWORK
- EXISTING VIRGIN MEDIA NETWORK
- EXISTING ESB DUBLIN DARK FIBRE
- EXISTING TELCO DUCT
- EXISTING ENET NETWORK
- EXISTING EIR NETWORK
- EXISTING FIBRE DUBLIN CITY COUNCIL NETWORK
- SITE BOUNDARY LINE
- TEMPORARY LAND ACQUISITION

NOTE: UTILITY LOCATIONS ARE INDICATIVE ONLY AND BASED ON UTILITY PROVIDER RECORDS

Disclaimer:

a. © National Transport Authority (NTA) 2022. This drawing is confidential and the copyright in it is owned by NTA. This drawing must not be either loaned, copied or otherwise reproduced in whole or in part or used for any purpose without the prior permission of NTA.

b. This drawing is to be used for the design element identified in the titleblock. Other information shown is to be considered indicative only. The drawing is to be read in conjunction with all other relevant design drawings.

c. O.S. data used for plans are printed under © Ordnance Survey Ireland Government of Ireland. All rights reserved. Licence Number 2022/O.S. NMA, 180 National Transport Authority. All elevations are in metres and relate to OSi Geoid Model (OSGM15) Malin Head. All Co-ordinates are in Irish Transverse Mercator Grid (ITM) as defined by OSi active local GPS station.

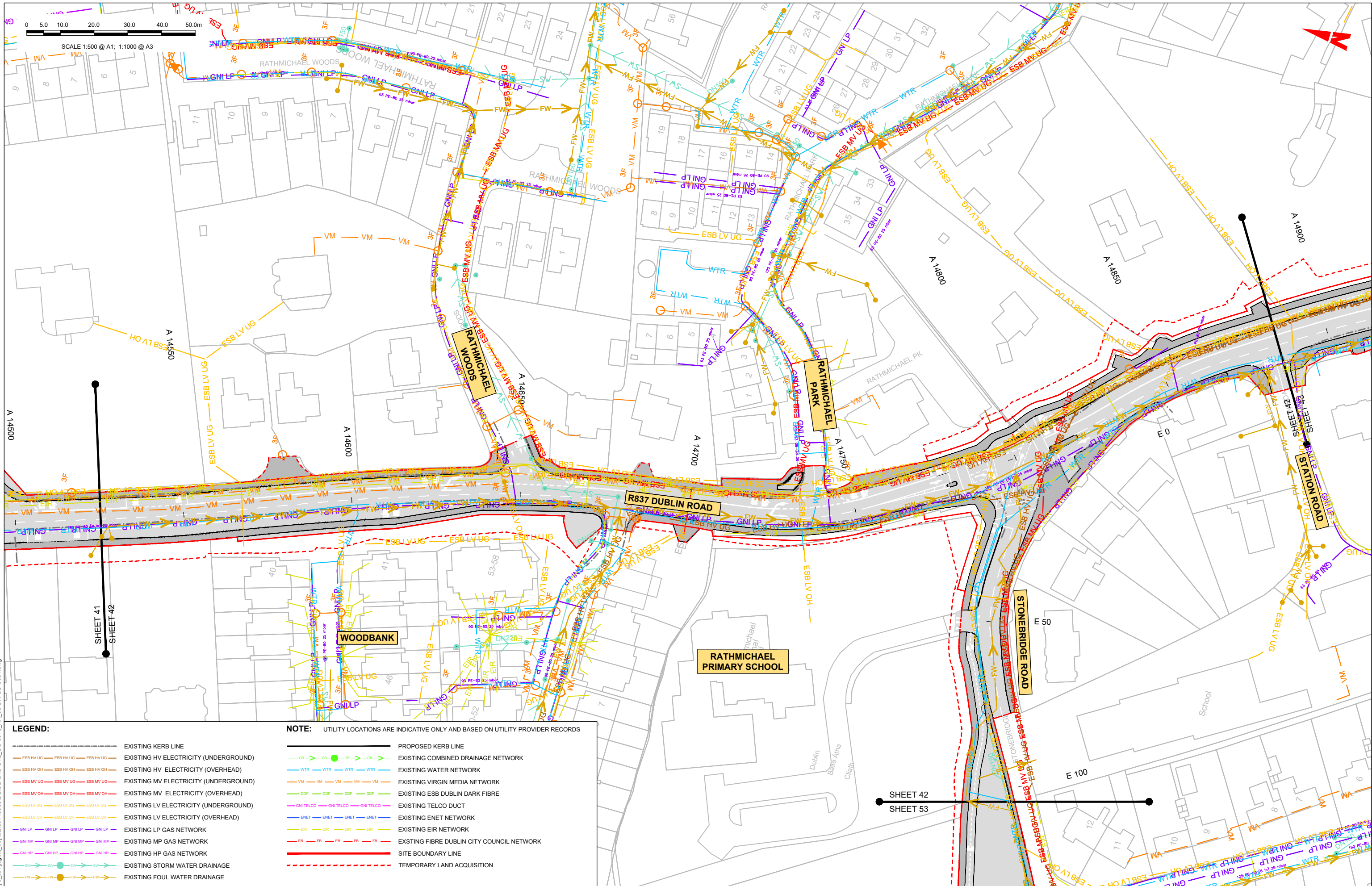
d. Information concerning the position of apparatus shown on this drawing is based on drawings supplied by the utility owners and/or the utility works contractor, whilst every care has been taken in the preparation of this drawing, positions should be taken as approximate and are intended for general guidance only and no representation is made by the NTA as to the accuracy, completeness, sufficiency or otherwise of this drawing and the position of the apparatus. The information contained herein does not purport to be comprehensive or final as the apparatus is subject to being altered and/or superseded. Recipients should not rely on this information. Any liabilities are hereby expressly disclaimed.

e. The information contained herein has been provided by the NTA but does not purport to be comprehensive or final. Recipients should not rely on the information. Neither the NTA nor any of its directors, officers, employees, agents, stakeholders or advisers make any representation or warranty as to, or accept any liability or responsibility in relation to, the adequacy, accuracy, reasonableness or completeness of the information provided as part of this document or any matter on which the information is based (including but not limited to loss or damage arising as a result of reliance by recipients on the information or any part of it). Any liabilities are hereby expressly disclaimed.

		<table border="1"> <thead> <tr> <th>Rev</th> <th>Date</th> <th>Drn</th> <th>Chk'd</th> <th>App'd</th> <th>Description</th> </tr> </thead> <tbody> <tr> <td>M01</td> <td>08/05/2023</td> <td>LH</td> <td>DM</td> <td>RS</td> <td>ISSUE FOR PHASE 4: PLANNING</td> </tr> </tbody> </table>	Rev	Date	Drn	Chk'd	App'd	Description	M01	08/05/2023	LH	DM	RS	ISSUE FOR PHASE 4: PLANNING
Rev	Date	Drn	Chk'd	App'd	Description									
M01	08/05/2023	LH	DM	RS	ISSUE FOR PHASE 4: PLANNING									

<p>Ódarás Náisiúnta Iompair National Transport Authority</p>	<p>Engineering Designer</p>
<p>Date: 08/05/2023</p> <p>Project Code: BCIDB</p>	<p>Scale: 1:500 @ A1 1:1000 @ A3</p> <p>Originator Code: JAC</p> <p>QMS Code</p>
<p>Drawn: LH</p> <p>Checked: DM</p> <p>Approved: RS</p>	<p>Programme Title: BUSCONNECTS DUBLIN CORE BUS CORRIDORS INFRASTRUCTURE WORKS</p> <p>Drawing Title: BRAY TO CITY CENTRE CORE BUS CORRIDOR SCHEME COMBINED EXISTING UTILITY RECORDS</p>
<p>Drawing File Name: BCIDB-JAC-UTL_UC-0013_XX_00-DR-CU-0041</p>	<p>Sheet Number: 41 of 54</p> <p>Status: A</p> <p>Rev: M01</p>

DO NOT SCALE USE FIGURED DIMENSIONS ONLY



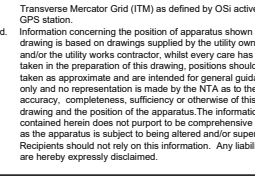
LEGEND:

	EXISTING KERB LINE
	EXISTING HV ELECTRICITY (UNDERGROUND)
	EXISTING HV ELECTRICITY (OVERHEAD)
	EXISTING MV ELECTRICITY (UNDERGROUND)
	EXISTING MV ELECTRICITY (OVERHEAD)
	EXISTING LV ELECTRICITY (UNDERGROUND)
	EXISTING LV ELECTRICITY (OVERHEAD)
	EXISTING LP GAS NETWORK
	EXISTING MP GAS NETWORK
	EXISTING HP GAS NETWORK
	EXISTING STORM WATER DRAINAGE
	EXISTING FOUL WATER DRAINAGE

NOTE: UTILITY LOCATIONS ARE INDICATIVE ONLY AND BASED ON UTILITY PROVIDER RECORDS

	PROPOSED KERB LINE
	EXISTING COMBINED DRAINAGE NETWORK
	EXISTING WATER NETWORK
	EXISTING VIRGIN MEDIA NETWORK
	EXISTING ESB DUBLIN DARK FIBRE
	EXISTING TELCO DUCT
	EXISTING ENET NETWORK
	EXISTING EIR NETWORK
	EXISTING FIBRE DUBLIN CITY COUNCIL NETWORK
	SITE BOUNDARY LINE
	TEMPORARY LAND ACQUISITION

Disclaimer:
 a. National Transport Authority (NTA) 2022. This drawing is confidential and the copyright in it is owned by NTA. This drawing must not be either loaned, copied or otherwise reproduced in whole or in part or used for any purpose without the prior permission of NTA.
 b. This drawing is to be used for the design element identified in the titleblock. Other information shown is to be considered indicative only. The drawing is to be read in conjunction with all other relevant design drawings.
 c. O.S. data used for plans are printed under © Ordnance Survey Ireland Government of Ireland. All rights reserved. Licence Number 2022/OS_NMA_180 National Transport Authority. All elevations are in metres and relate to OSi Geoid Model (OSGM15) Mean Head. All Co-ordinates are in Irish Transverse Mercator Grid (ITM) as defined by OSi active local GPS station.
 d. Information concerning the position of apparatus shown on this drawing is based on drawings supplied by the utility owners and/or the utility works contractor, whilst every care has been taken in the preparation of this drawing, positions should be taken as approximate and are intended for general guidance only and no representation is made by the NTA as to the accuracy, completeness, sufficiency or otherwise of this drawing and the position of the apparatus. The information contained herein does not purport to be comprehensive or final as the apparatus is subject to being altered and/or superseded. Recipients should not rely on this information. Any liabilities are hereby expressly disclaimed.

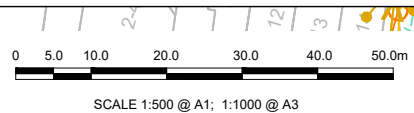


Rev	Date	Drn	Chk'd	App'd	Description
M01	08/05/2023	LH	DM	RS	ISSUE FOR PHASE 4: PLANNING

Client		Engineering Designer		Programme Title	
NTA Ódará Naíisiúnta Iompair National Transport Authority		Jacobs		BUSCONNECTS DUBLIN CORE BUS CORRIDORS INFRASTRUCTURE WORKS	
Date	Scale	Drawn	Checked	Approved	
08/05/2023	1:500 @ A1 1:1000 @ A3	LH	DM	RS	
Project Code	Originator Code	QMS Code			
BCIDB	JAC				

Drawing File Name	Sheet Number	Status	Rev
BCIDB-JAC-UTL_UC-0013_XX_00-DR-CU-0042	42 of 54	A	M01

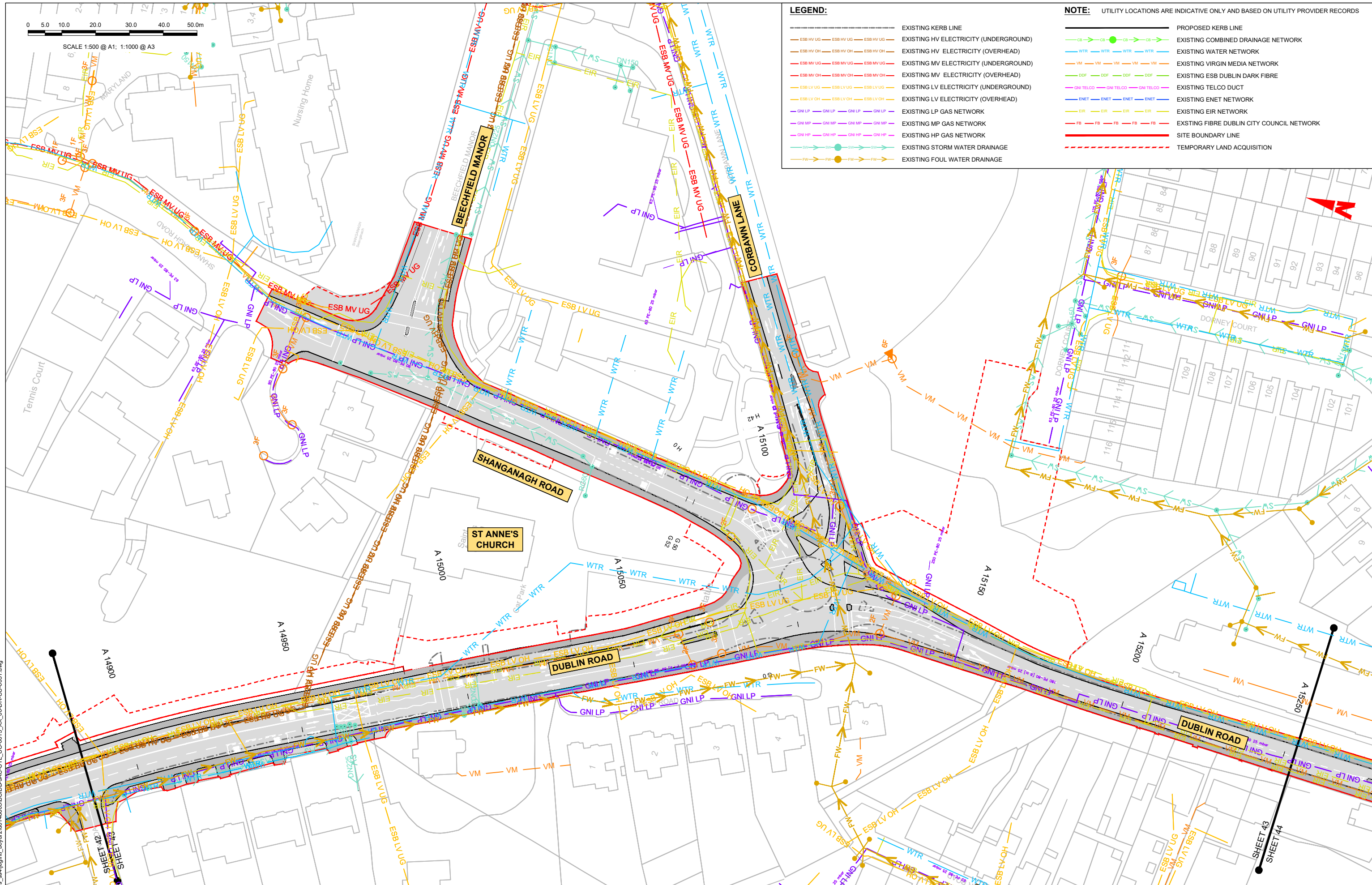
DO NOT SCALE USE FIGURED DIMENSIONS ONLY



LEGEND:

- EXISTING KERB LINE
- EXISTING HV ELECTRICITY (UNDERGROUND)
- EXISTING HV ELECTRICITY (OVERHEAD)
- EXISTING MV ELECTRICITY (UNDERGROUND)
- EXISTING MV ELECTRICITY (OVERHEAD)
- EXISTING LV ELECTRICITY (UNDERGROUND)
- EXISTING LV ELECTRICITY (OVERHEAD)
- EXISTING LP GAS NETWORK
- EXISTING MP GAS NETWORK
- EXISTING HP GAS NETWORK
- EXISTING STORM WATER DRAINAGE
- EXISTING FOUL WATER DRAINAGE
- PROPOSED KERB LINE
- EXISTING COMBINED DRAINAGE NETWORK
- EXISTING WATER NETWORK
- EXISTING VIRGIN MEDIA NETWORK
- EXISTING ESB DUBLIN DARK FIBRE
- EXISTING TELCO DUCT
- EXISTING ENET NETWORK
- EXISTING EIR NETWORK
- EXISTING FIBRE DUBLIN CITY COUNCIL NETWORK
- SITE BOUNDARY LINE
- TEMPORARY LAND ACQUISITION

NOTE: UTILITY LOCATIONS ARE INDICATIVE ONLY AND BASED ON UTILITY PROVIDER RECORDS



Disclaimer

a. © National Transport Authority (NTA) 2022. This drawing is confidential and the copyright in it is owned by NTA. This drawing must not be either loaned, copied or otherwise reproduced in whole or in part or used for any purpose without the prior permission of NTA.

b. This drawing is to be used for the design element identified in the titleblock. Other information shown is to be considered indicative only. The drawing is to be read in conjunction with all other relevant design drawings.

c. O.S. data used for plans are printed under © Ordnance Survey Ireland Government of Ireland. All rights reserved. Licence Number 2022/O.S._NMA_180 National Transport Authority. All elevations are in metres and relate to OS Good Model (OSGM15) Mean Head. All Co-ordinates are in Irish Transverse Mercator Grid (ITM) as defined by OSI active local GPS station.

d. Information concerning the position of apparatus shown on this drawing is based on drawings supplied by the utility owners and/or the utility works contractor, whilst every care has been taken in the preparation of this drawing, positions should be taken as approximate and are intended for general guidance only and no representation is made by the NTA as to the accuracy, completeness, sufficiency or otherwise of this drawing and the position of the apparatus. The information contained herein does not purport to be comprehensive or final as the apparatus is subject to being altered and/or superceded. Recipients should not rely on this information. Any liabilities are hereby expressly disclaimed.

The information contained herein has been provided by the NTA but does not purport to be comprehensive or final. Recipients should not rely on the information. Neither the NTA nor any of its directors, officers, employees, agents, stakeholders or advisers make any representation or warranty as to, or accept any liability or responsibility in relation to, the adequacy, accuracy, reasonableness or completeness of the information provided as part of this document or any matter on which the information is based (including but not limited to loss or damage arising as a result of reliance by recipients on the information or any part of it). Any liabilities are hereby expressly disclaimed.



Rev	Date	Drn	Chk'd	App'd	Description
M01	08/05/2023	LH	DM	RS	ISSUE FOR PHASE 4: PLANNING

Client: **NTA**
Ódarás Náisiúnta Iompair
National Transport Authority

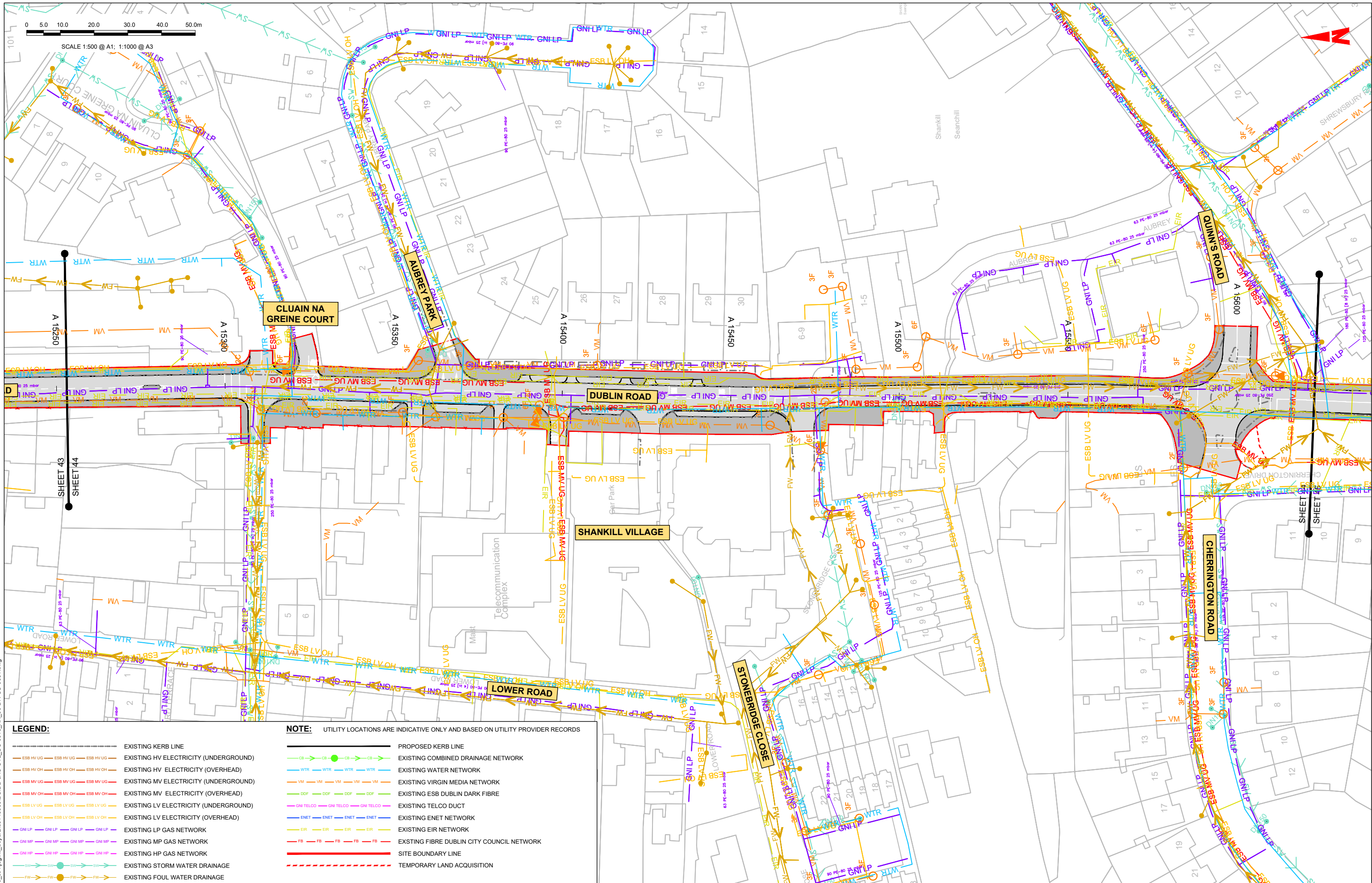
Engineering Designer: **Jacobs**

Date: 08/05/2023 | Scale: 1:500 @ A1, 1:1000 @ A3 | Drawn: LH, Checked: DM, Approved: RS

Project Code: BCIDB | Originator Code: JAC | QMS Code:

Programme Title: BUSCONNECTS DUBLIN CORE BUS CORRIDORS INFRASTRUCTURE WORKS			
Drawing Title: BRAY TO CITY CENTRE CORE BUS CORRIDOR SCHEME COMBINED EXISTING UTILITY RECORDS			
Drawing File Name: BCIDB-JAC-UTL_UC-0013_XX_00-DR-CU-0043	Sheet Number: 43 of 54	Status: A	Rev: M01

DO NOT SCALE USE FIGURED DIMENSIONS ONLY



LEGEND:

	EXISTING KERB LINE
	EXISTING HV ELECTRICITY (UNDERGROUND)
	EXISTING HV ELECTRICITY (OVERHEAD)
	EXISTING MV ELECTRICITY (UNDERGROUND)
	EXISTING MV ELECTRICITY (OVERHEAD)
	EXISTING LV ELECTRICITY (UNDERGROUND)
	EXISTING LV ELECTRICITY (OVERHEAD)
	EXISTING LP GAS NETWORK
	EXISTING MP GAS NETWORK
	EXISTING HP GAS NETWORK
	EXISTING STORM WATER DRAINAGE
	EXISTING FOUL WATER DRAINAGE

NOTE: UTILITY LOCATIONS ARE INDICATIVE ONLY AND BASED ON UTILITY PROVIDER RECORDS

	PROPOSED KERB LINE
	EXISTING COMBINED DRAINAGE NETWORK
	EXISTING WATER NETWORK
	EXISTING VIRGIN MEDIA NETWORK
	EXISTING ESB DUBLIN DARK FIBRE
	EXISTING TELCO DUCT
	EXISTING ENET NETWORK
	EXISTING EIR NETWORK
	EXISTING FIBRE DUBLIN CITY COUNCIL NETWORK
	SITE BOUNDARY LINE
	TEMPORARY LAND ACQUISITION

Disclaimer:

a. © National Transport Authority (NTA) 2022. This drawing is confidential and the copyright in it is owned by NTA. This drawing must not be either loaned, copied or otherwise reproduced in whole or in part or used for any purpose without the prior permission of NTA.

b. This drawing is to be used for the design element identified in the titleblock. Other information shown is to be considered indicative only. The drawing is to be read in conjunction with all other relevant design drawings.

c. O.S. data used for plans are printed under © Ordnance Survey Ireland Government of Ireland. All rights reserved. Licence Number 2022/OS_NMA_180 National Transport Authority. All elevations are in metres and relate to OS Good Model (OSGM15) Mean Head. All Co-ordinates are in Irish Transverse Mercator Grid (ITM) as defined by OSI active local GPS station.

d. Information concerning the position of apparatus shown on this drawing is based on drawings supplied by the utility owners and/or the utility works contractor, whilst every care has been taken in the preparation of this drawing, information should be taken as appropriate and are intended for general guidance only and no representation is made by the NTA as to the accuracy, completeness, sufficiency or otherwise of this drawing and the position of the apparatus. The information contained herein does not purport to be comprehensive or final as the apparatus is subject to being altered and/or suspended. Recipients should not rely on this information. Any liabilities are hereby expressly disclaimed.

The information contained herein has been provided by the NTA but does not purport to be comprehensive or final. Recipients should not rely on the information. Neither the NTA nor any of its directors, officers, employees, agents, stakeholders or advisers make any representation or warranty as to, or accept any liability or responsibility in relation to, the adequacy, accuracy, reasonableness or completeness of the information provided as part of this document or any matter on which the information is based (including but not limited to loss or damage arising as a result of reliance by recipients on the information or any part of it). Any liabilities are hereby expressly disclaimed.

Rev	Date	Dm	Chk'd	App'd	Description
M01	08/05/2023	LH	DM	RS	ISSUE FOR PHASE 4: PLANNING

Client: **NTA**
 Ódará Naítiúnta Iompair
 National Transport Authority

Date: 08/05/2023
 Scale: 1:500 @ A1
 1:1000 @ A3

Project Code: BCIDB
 Originator Code: JAC

Engineering Designer: **Jacobs**

Drawn: LH
 Checked: DM
 Approved: RS

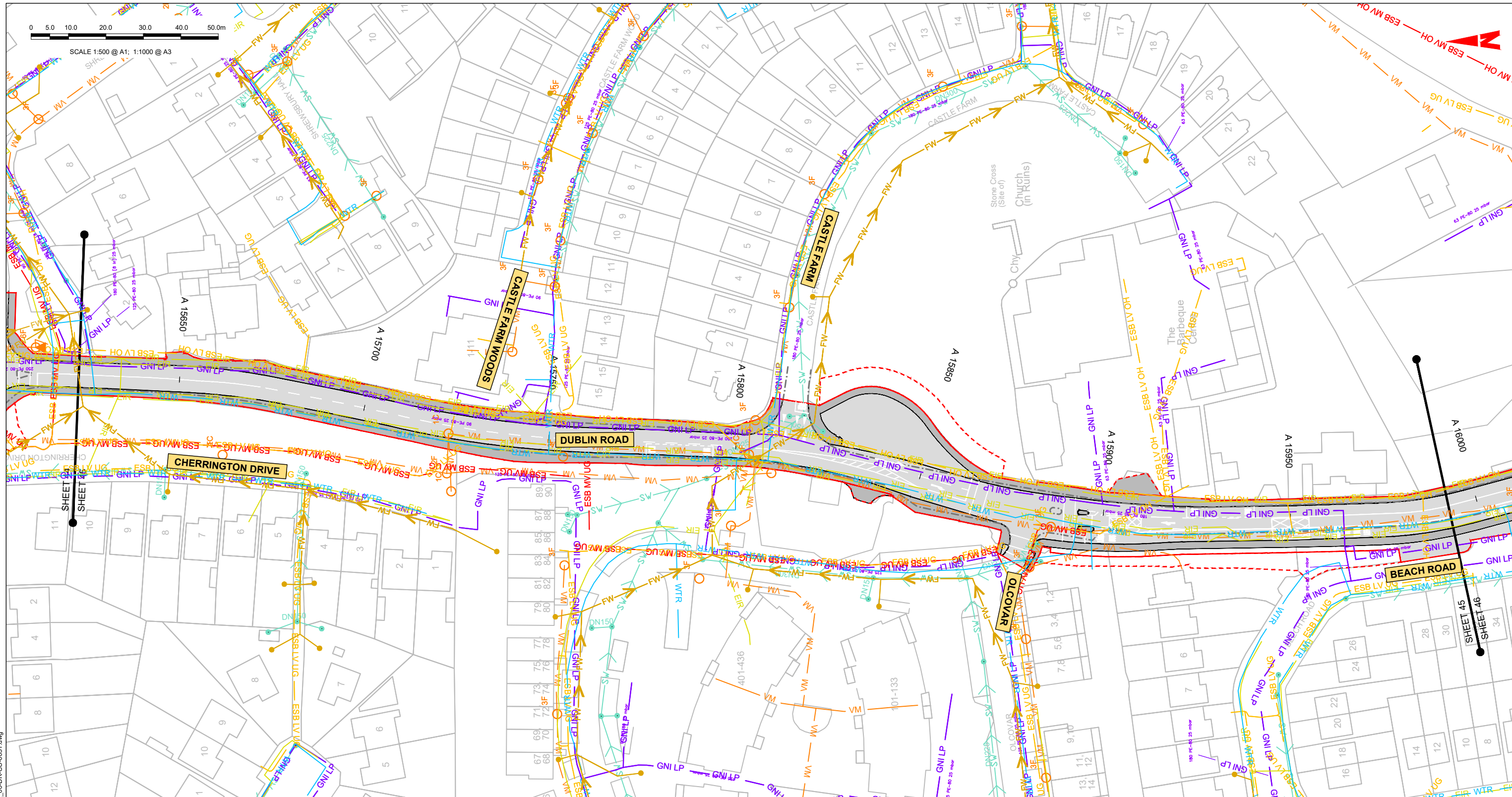
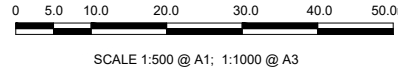
Programme Title: **BUSCONNECTS DUBLIN**
CORE BUS CORRIDORS INFRASTRUCTURE WORKS

Drawing Title: BRAY TO CITY CENTRE CORE BUS CORRIDOR SCHEME
 COMBINED EXISTING UTILITY RECORDS

Drawing File Name: BCIDB-JAC-UTL_UC-0013_XX_00-DR-CU-0044
 Sheet Number: 44 of 54
 Status: A
 Rev: M01

DO NOT SCALE USE FIGURED DIMENSIONS ONLY

C:\pwworking\jacobs_uk_highways_ss4\legintl_bovard2\014860516CIBD-BAC-JAC-UTL_UC-0013_XX_00-DR-CU-0031.dwg



LEGEND:

	EXISTING KERB LINE
	EXISTING HV ELECTRICITY (UNDERGROUND)
	EXISTING HV ELECTRICITY (OVERHEAD)
	EXISTING MV ELECTRICITY (UNDERGROUND)
	EXISTING MV ELECTRICITY (OVERHEAD)
	EXISTING LV ELECTRICITY (UNDERGROUND)
	EXISTING LV ELECTRICITY (OVERHEAD)
	EXISTING LP GAS NETWORK
	EXISTING MP GAS NETWORK
	EXISTING HP GAS NETWORK
	EXISTING FOUL WATER DRAINAGE
	EXISTING STORM WATER DRAINAGE

NOTE: UTILITY LOCATIONS ARE INDICATIVE ONLY AND BASED ON UTILITY PROVIDER RECORDS

	PROPOSED KERB LINE
	EXISTING COMBINED DRAINAGE NETWORK
	EXISTING WATER NETWORK
	EXISTING VIRGIN MEDIA NETWORK
	EXISTING ESB DUBLIN DARK FIBRE
	EXISTING TELCO DUCT
	EXISTING ENET NETWORK
	EXISTING EIR NETWORK
	EXISTING FIBRE DUBLIN CITY COUNCIL NETWORK
	SITE BOUNDARY LINE
	TEMPORARY LAND ACQUISITION

Disclaimer:
 a. © National Transport Authority (NTA) 2022. This drawing is confidential and the copyright in it is owned by NTA. This drawing must not be either loaned, copied or otherwise reproduced in whole or in part or used for any purpose without the prior permission of NTA.
 b. This drawing is to be used for the design element identified in the title block. Other information shown is to be considered indicative only. The drawing is to be read in conjunction with all other relevant design drawings.
 c. O.S. data used for plans are printed under © Ordnance Survey Ireland Government of Ireland. All rights reserved. Licence Number 2022/OS_NMA_180 National Transport Authority. All elevations are in metres and relate to OSi Good Model (OSGM15) Mean Head. All Co-ordinates are in Irish Transverse Mercator Grid (ITM) as defined by OSi active local GPS station.
 d. Information concerning the position of apparatus shown on this drawing is based on drawings supplied by the utility owners and/or the utility works contractor, whilst every care has been taken in the preparation of this drawing, positions should be taken as approximate and are intended for general guidance only and no representation is made by the NTA as to the accuracy, completeness, sufficiency or otherwise of this drawing and the position of the apparatus. The information contained herein does not purport to be comprehensive or final as the apparatus is subject to being altered and/or superseded. Recipients should not rely on this information. Any liabilities are hereby expressly disclaimed.

The information contained herein has been provided by the NTA but does not purport to be comprehensive or final. Recipients should not rely on the information. Neither the NTA nor any of its directors, officers, employees, agents, stakeholders or advisers make any representation or warranty as to, or accept any liability or responsibility in relation to, the adequacy, accuracy, reasonableness or completeness of the information provided as part of this document or any matter on which the information is based (including but not limited to loss or damage arising as a result of reliance by recipients on the information or any part of it). Any liabilities are hereby expressly disclaimed.

Project Ireland 2040
 Building Ireland's Future

Rev	Date	Dm	Chk'd	App'd	Description
M01	08/05/2023	LH	DM	RS	ISSUE FOR PHASE 4: PLANNING

Client: **NTA**
 Ódará Naíúnta Iompair
 National Transport Authority

Date: 08/05/2023
 Scale: 1:500 @ A1
 1:1000 @ A3

Project Code: BCIDB
 Originator Code: JAC

Engineering Designer: **Jacobs**

Drawn	LH	Checked	DM	Approved	RS
-------	----	---------	----	----------	----

QMS Code

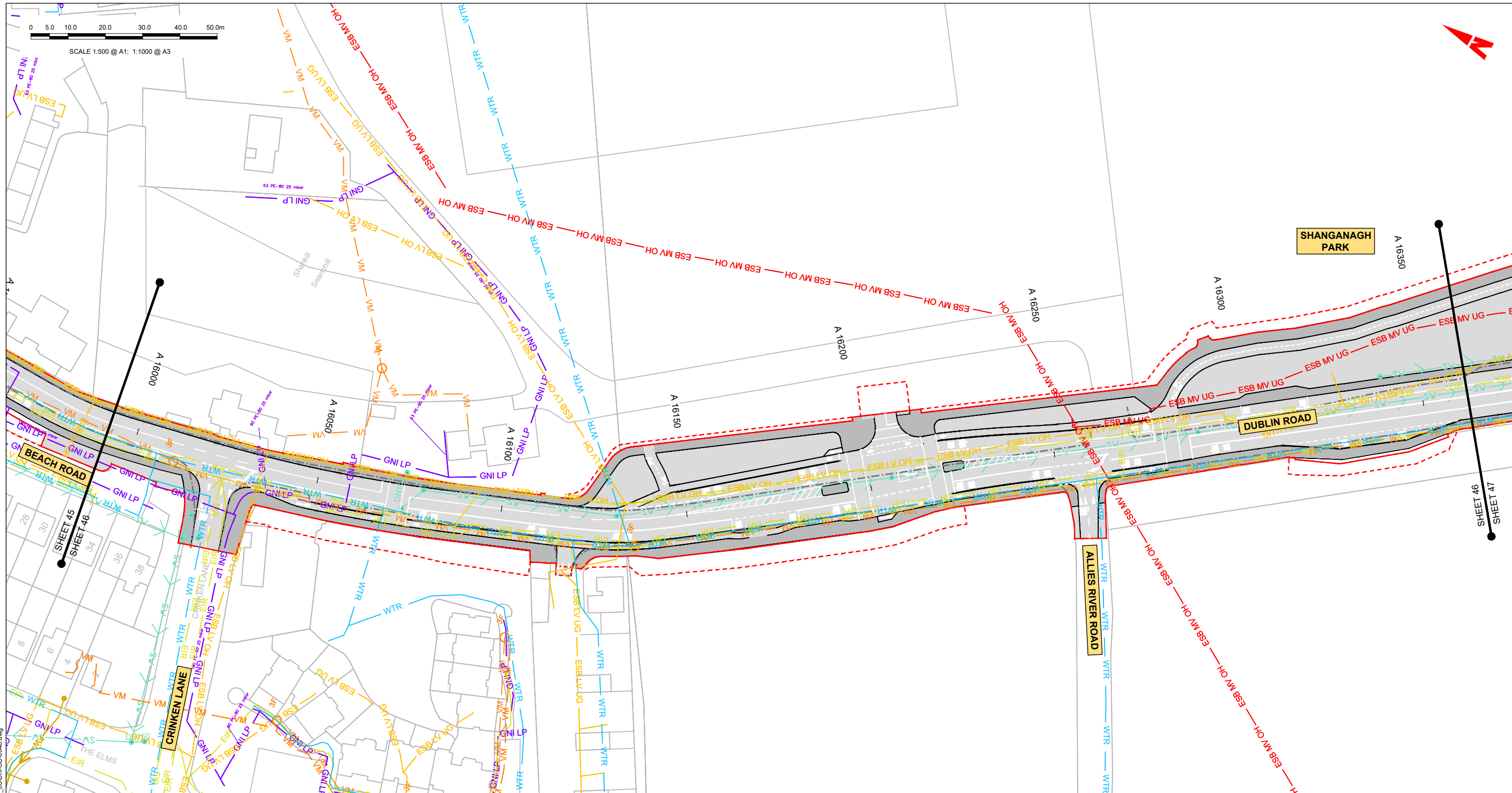
Programme Title: **BUSCONNECTS DUBLIN**
CORE BUS CORRIDORS INFRASTRUCTURE WORKS

Drawing Title: BRAY TO CITY CENTRE CORE BUS CORRIDOR SCHEME
 COMBINED EXISTING UTILITY RECORDS

Drawing File Name: BCIDB-JAC-UTL_UC-0013_XX_00-DR-CU-0045
 Sheet Number: 45 of 54
 Status: A
 Rev: M01



SCALE 1:500 @ A1; 1:1000 @ A3



LEGEND:

	EXISTING KERB LINE
	EXISTING HV ELECTRICITY (UNDERGROUND)
	EXISTING HV ELECTRICITY (OVERHEAD)
	EXISTING MV ELECTRICITY (UNDERGROUND)
	EXISTING MV ELECTRICITY (OVERHEAD)
	EXISTING LV ELECTRICITY (UNDERGROUND)
	EXISTING LV ELECTRICITY (OVERHEAD)
	EXISTING LP GAS NETWORK
	EXISTING MP GAS NETWORK
	EXISTING HP GAS NETWORK
	EXISTING STORM WATER DRAINAGE
	EXISTING FOUL WATER DRAINAGE

NOTE: UTILITY LOCATIONS ARE INDICATIVE ONLY AND BASED ON UTILITY PROVIDER RECORDS

	PROPOSED KERB LINE
	EXISTING COMBINED DRAINAGE NETWORK
	EXISTING WATER NETWORK
	EXISTING VIRGIN MEDIA NETWORK
	EXISTING ESB DUBLIN DARK FIBRE
	EXISTING TELCO DUCT
	EXISTING ENET NETWORK
	EXISTING EIR NETWORK
	EXISTING FIBRE DUBLIN CITY COUNCIL NETWORK
	SITE BOUNDARY LINE
	TEMPORARY LAND ACQUISITION

Disclaimer:
 a. National Transport Authority (NTA) 2022. This drawing is confidential and the copyright in it is owned by NTA. This drawing must not be either loaned, copied or otherwise reproduced in whole or in part or used for any purpose without the prior permission of NTA.
 b. This drawing is to be used for the design element identified in the titleblock. Other information shown is to be considered indicative only. The drawing is to be read in conjunction with all other relevant design drawings.
 c. O.S. data used for plans are printed under © Ordnance Survey Ireland Government of Ireland. All rights reserved. Licence Number 2022/OS_NMA_180 National Transport Authority. All elevations are in metres and relate to OS Good Model (OSGM15) Mean Head. All Co-ordinates are in Irish Transverse Mercator Grid (ITM) as defined by OSI active local GPS station.
 d. Information concerning the position of apparatus shown on this drawing is based on drawings supplied by the utility owners and/or the utility works contractor, whilst every care has been taken in the preparation of this drawing, positions should be taken as approximate and are intended for general guidance only and no representation is made by the NTA as to the accuracy, completeness, sufficiency or otherwise of this drawing and the position of the apparatus. The information contained herein does not purport to be comprehensive or final as the apparatus is subject to being altered and/or superceded. Recipients should not rely on this information. Any liabilities are hereby expressly disclaimed.

The information contained herein has been provided by the NTA but does not purport to be comprehensive or final. Recipients should not rely on the information. Neither the NTA nor any of its directors, officers, employees, agents, stakeholders or advisers make any representation or warranty as to, or accept any liability or responsibility in relation to, the adequacy, accuracy, reasonableness or completeness of the information provided as part of this document or any matter on which the information is based (including but not limited to loss or damage arising as a result of reliance by recipients on the information or any part of it). Any liabilities are hereby expressly disclaimed.



Rev	Date	Drn	Chk'd	App'd	Description
M01	08/05/2023	LH	DM	RS	ISSUE FOR PHASE 4: PLANNING

Client NTA Údarás Náisiúnta Iompair National Transport Authority		Engineering Designer Jacobs		
Date 08/05/2023	Scale 1:500 @ A1 1:1000 @ A3	Drawn LH	Checked DM	Approved RS
Project Code BCIDB	Originator Code JAC	QMS Code		

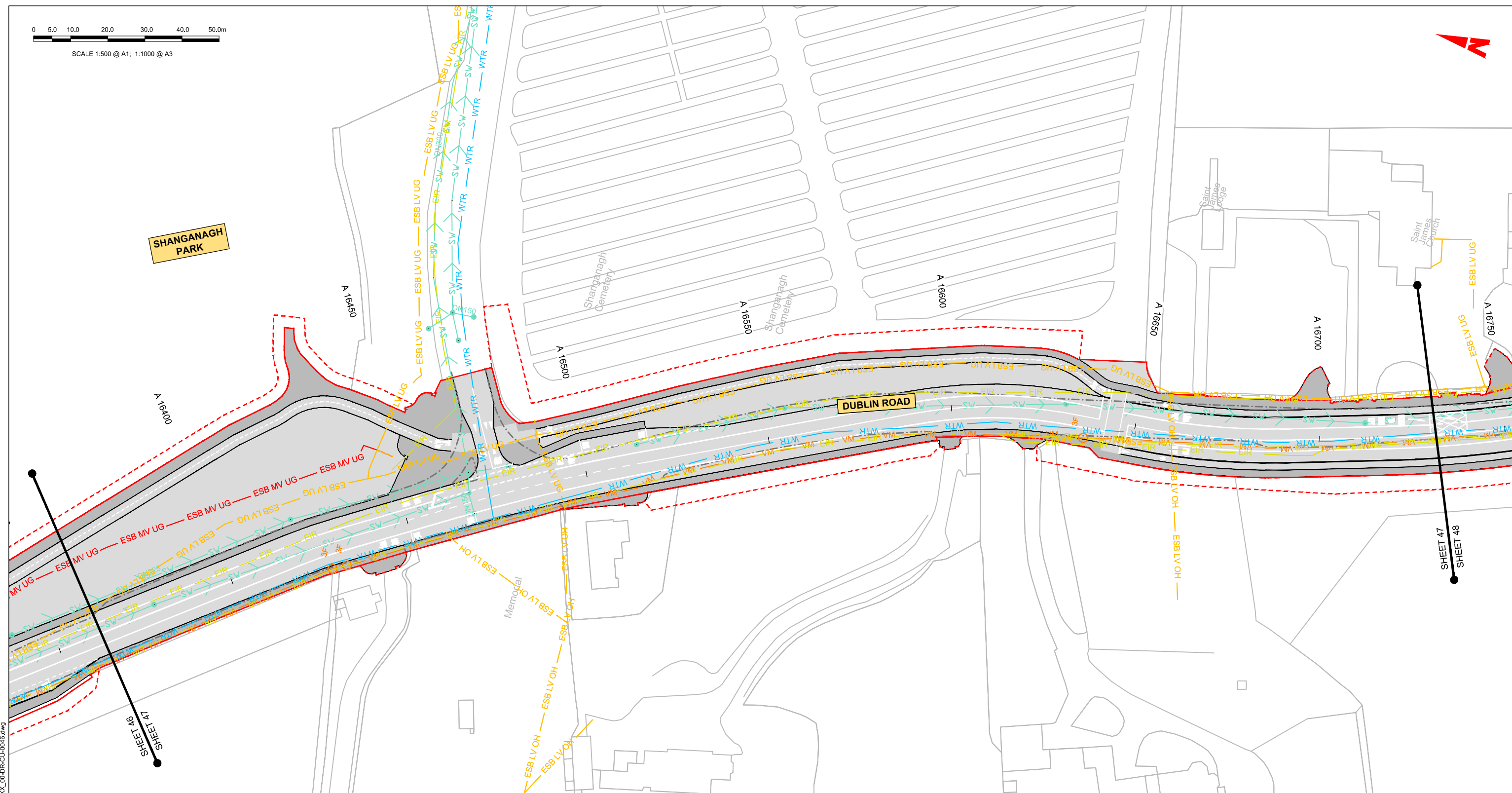
Programme Title BUSCONNECTS DUBLIN CORE BUS CORRIDORS INFRASTRUCTURE WORKS			
Drawing Title BRAY TO CITY CENTRE CORE BUS CORRIDOR SCHEME COMBINED EXISTING UTILITY RECORDS			
Drawing File Name BCIDB-JAC-UTL_UC-0013_XX_00-DR-CU-0046	Sheet Number 46 of 54	Status A	Rev M01

DO NOT SCALE USE FIGURED DIMENSIONS ONLY

C:\pwworking\jacobs_uk_highways_ss4\legintl_bovard2\014860516\BCIDB-JAC-UTL_UC-0013_XX_00-DR-CU-0046.dwg



SCALE 1:500 @ A1; 1:1000 @ A3



LEGEND:

---	EXISTING KERB LINE
---	EXISTING HV ELECTRICITY (UNDERGROUND)
---	EXISTING HV ELECTRICITY (OVERHEAD)
---	EXISTING MV ELECTRICITY (UNDERGROUND)
---	EXISTING MV ELECTRICITY (OVERHEAD)
---	EXISTING LV ELECTRICITY (UNDERGROUND)
---	EXISTING LV ELECTRICITY (OVERHEAD)
---	EXISTING LP GAS NETWORK
---	EXISTING MP GAS NETWORK
---	EXISTING HP GAS NETWORK
---	EXISTING STORM WATER DRAINAGE
---	EXISTING FOUL WATER DRAINAGE

NOTE: UTILITY LOCATIONS ARE INDICATIVE ONLY AND BASED ON UTILITY PROVIDER RECORDS

---	PROPOSED KERB LINE
---	EXISTING COMBINED DRAINAGE NETWORK
---	EXISTING WATER NETWORK
---	EXISTING VIRGIN MEDIA NETWORK
---	EXISTING ESB DUBLIN DARK FIBRE
---	EXISTING TELCO DUCT
---	EXISTING ENET NETWORK
---	EXISTING EIR NETWORK
---	EXISTING FIBRE DUBLIN CITY COUNCIL NETWORK
---	SITE BOUNDARY LINE
---	TEMPORARY LAND ACQUISITION

Disclaimer

a. © National Transport Authority (NTA) 2022. This drawing is confidential and the copyright in it is owned by NTA. This drawing must not be either loaned, copied or otherwise reproduced in whole or in part or used for any purpose without the prior permission of NTA.

b. This drawing is to be used for the design element identified in the titleblock. Other information shown is to be considered indicative only. The drawing is to be read in conjunction with all other relevant design drawings.

c. O.S. data used for plans are printed under © Ordnance Survey Ireland Government of Ireland. All rights reserved. Licence Number 2022/OSI/NMA_180 National Transport Authority. All elevations are in metres and relate to OSi Geoid Model (OSGM15) Mean Head. All Co-ordinates are in Irish Transverse Mercator Grid (ITM) as defined by OSI active local GPS station.

d. Information concerning the position of apparatus shown on this drawing is based on drawings supplied by the utility owners and/or the utility works contractor, whilst every care has been taken in the preparation of this drawing, positions should be taken as approximate and are intended for general guidance only and no representation is made by the NTA as to the accuracy, completeness, sufficiency or otherwise of this drawing and the position of the apparatus. The information contained herein does not purport to be comprehensive or final as the apparatus is subject to being altered and/or superseded. Recipients should not rely on this information. Any liabilities are hereby expressly disclaimed.

e. The information contained herein has been provided by the NTA but does not purport to be comprehensive or final. Recipients should not rely on the information. Neither the NTA nor any of its directors, officers, employees, agents, stakeholders or advisers make any representation or warranty as to, or accept any liability or responsibility in relation to, the adequacy, accuracy, reasonableness or completeness of the information provided as part of this document or any matter on which the information is based (including but not limited to loss or damage arising as a result of reliance by recipients on the information or any part of it). Any liabilities are hereby expressly disclaimed.



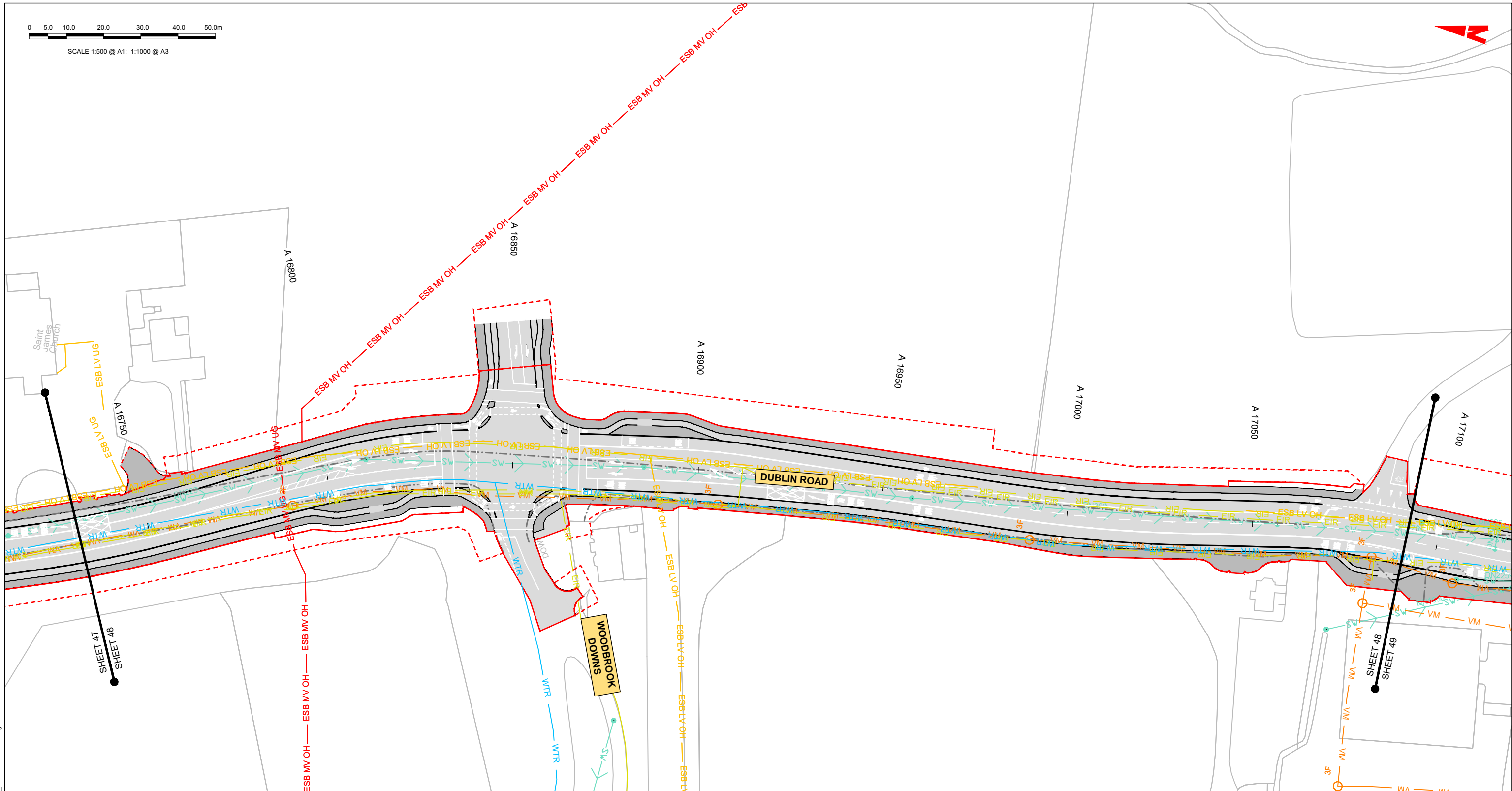
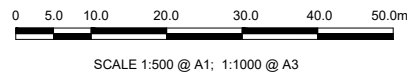
Rev	Date	Dm	Chk'd	App'd	Description
M01	08/05/2023	LH	DM	RS	ISSUE FOR PHASE 4: PLANNING

	Engineering Designer			
Date	Scale	Drawn	Checked	Approved
08/05/2023	1:500 @ A1 1:1000 @ A3	LH	DM	RS
Project Code	Originator Code	QMS Code		
BCIDB	JAC			

Programme Title			
BUSCONNECTS DUBLIN CORE BUS CORRIDORS INFRASTRUCTURE WORKS			
Drawing Title			
BRAY TO CITY CENTRE CORE BUS CORRIDOR SCHEME COMBINED EXISTING UTILITY RECORDS			
Drawing File Name	Sheet Number	Status	Rev
BCIDB-JAC-UTL_UC_-0013_XX_00-DR-CU-0047	47 of 54	A	M01

DO NOT SCALE USE FIGURED DIMENSIONS ONLY

C:\pwworking\jacobs_uk_highways_ssd\jg\m\collinse100148605BCIDB-JAC-UTL_UC_-0013_XX_00-DR-CU-0046.dwg



LEGEND:

	EXISTING KERB LINE
	EXISTING HV ELECTRICITY (UNDERGROUND)
	EXISTING HV ELECTRICITY (OVERHEAD)
	EXISTING MV ELECTRICITY (UNDERGROUND)
	EXISTING MV ELECTRICITY (OVERHEAD)
	EXISTING LV ELECTRICITY (UNDERGROUND)
	EXISTING LV ELECTRICITY (OVERHEAD)
	EXISTING LP GAS NETWORK
	EXISTING MP GAS NETWORK
	EXISTING HP GAS NETWORK
	EXISTING STORM WATER DRAINAGE
	EXISTING FOUL WATER DRAINAGE

NOTE: UTILITY LOCATIONS ARE INDICATIVE ONLY AND BASED ON UTILITY PROVIDER RECORDS

	PROPOSED KERB LINE
	EXISTING COMBINED DRAINAGE NETWORK
	EXISTING WATER NETWORK
	EXISTING VIRGIN MEDIA NETWORK
	EXISTING ESB DUBLIN DARK FIBRE
	EXISTING TELCO DUCT
	EXISTING ENET NETWORK
	EXISTING EIR NETWORK
	EXISTING FIBRE DUBLIN CITY COUNCIL NETWORK
	SITE BOUNDARY LINE
	TEMPORARY LAND ACQUISITION

Disclaimer:
 a. © National Transport Authority (NTA) 2022. This drawing is confidential and the copyright in it is owned by NTA. This drawing must not be either loaned, copied or otherwise reproduced in whole or in part or used for any purpose without the prior permission of NTA.
 b. This drawing is to be used for the design element identified in the titleblock. Other information shown is to be considered indicative only. The drawing is to be read in conjunction with all other relevant design drawings.
 c. O.S. data used for plans are printed under © Ordnance Survey Ireland Government of Ireland. All rights reserved. Licence Number 2022/OS_NMA_180 National Transport Authority. All elevations are in metres and relate to OSi Geoid Model (OSGM15) Malin Head. All Co-ordinates are in Irish Transverse Mercator Grid (ITM) as defined by OSi active local GPS station.

d. The information contained herein has been provided by the NTA but does not purport to be comprehensive or final. Recipients should not rely on the information. Neither the NTA nor any of its directors, officers, employees, agents, stakeholders or advisers make any representation or warranty as to, or accept any liability or responsibility in relation to, the adequacy, accuracy, reasonableness or completeness of the information provided as part of this document or any matter on which the information is based (including but not limited to loss or damage arising as a result of reliance by recipients on the information or any part of it). Any liabilities are hereby expressly disclaimed.

Information concerning the position of apparatus shown on this drawing is based on drawings supplied by the utility owners and/or the utility works contractor, whilst every care has been taken in the preparation of this drawing, positions should be taken as approximate and are intended for general guidance only and no representation is made by the NTA as to the accuracy, completeness, sufficiency or otherwise of this drawing and the position of the apparatus. The information contained herein does not purport to be comprehensive or final as the apparatus is subject to being altered and/or superseded. Recipients should not rely on this information. Any liabilities are hereby expressly disclaimed.



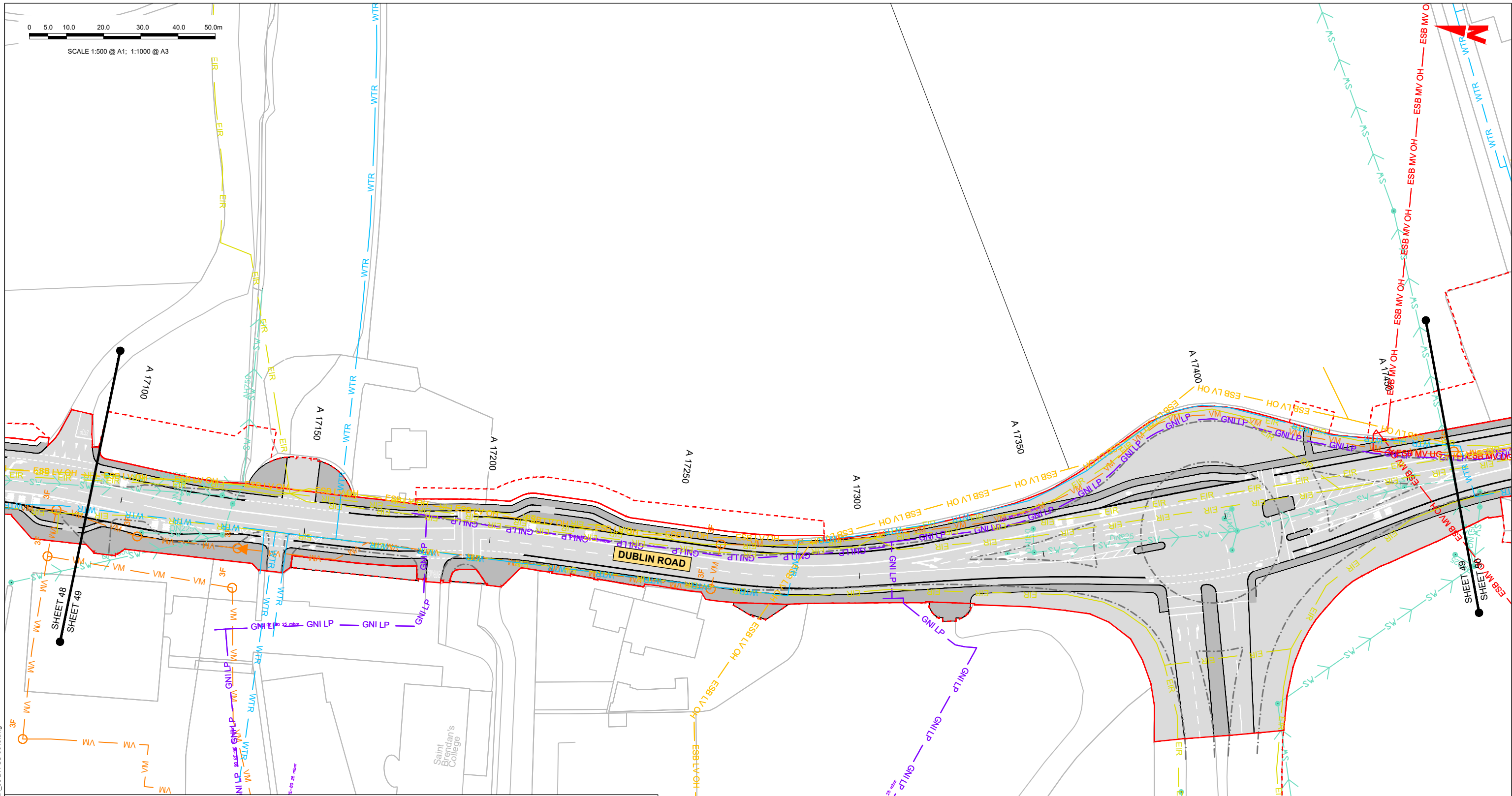
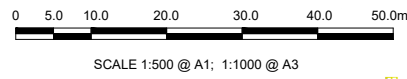
Rev	Date	Drm	Chk'd	App'd	Description
M01	08/05/2023	LH	DM	RS	ISSUE FOR PHASE 4: PLANNING

 Údarás Náisiúnta Iompair National Transport Authority		 Engineering Designer		
Date	Scale	Drawn	Checked	Approved
08/05/2023	1:500 @ A1 1:1000 @ A3	LH	DM	RS
Project Code	Originator Code	QMS Code		
BCIDB	JAC			

Programme Title BUSCONNECTS DUBLIN CORE BUS CORRIDORS INFRASTRUCTURE WORKS			
Drawing Title BRAY TO CITY CENTRE CORE BUS CORRIDOR SCHEME COMBINED EXISTING UTILITY RECORDS			
Drawing File Name	Sheet Number	Status	Rev
BCIDB-JAC-UTL_UC-0013_XX_00-DR-CU-0048	48 of 54	A	M01

DO NOT SCALE USE FIGURED DIMENSIONS ONLY

C:\pwworking\jacobs_uk_highways_saf\legintl_bov\2d\0148605\BCIDB-JAC-UTL_UC-0013_XX_00-DR-CU-0048.dwg



LEGEND:

- EXISTING KERB LINE
- ESB HV UG --- ESB HV UG --- ESB HV UG --- EXISTING HV ELECTRICITY (UNDERGROUND)
- ESB HV OH --- ESB HV OH --- ESB HV OH --- EXISTING HV ELECTRICITY (OVERHEAD)
- ESB MV UG --- ESB MV UG --- ESB MV UG --- EXISTING MV ELECTRICITY (UNDERGROUND)
- ESB MV OH --- ESB MV OH --- ESB MV OH --- EXISTING MV ELECTRICITY (OVERHEAD)
- ESB LV UG --- ESB LV UG --- ESB LV UG --- EXISTING LV ELECTRICITY (UNDERGROUND)
- ESB LV OH --- ESB LV OH --- ESB LV OH --- EXISTING LV ELECTRICITY (OVERHEAD)
- GNL LP --- GNL LP --- GNL LP --- EXISTING LP GAS NETWORK
- GNL MP --- GNL MP --- GNL MP --- EXISTING MP GAS NETWORK
- GNL HP --- GNL HP --- GNL HP --- EXISTING HP GAS NETWORK
- SW --- SW --- SW --- EXISTING STORM WATER DRAINAGE
- FW --- FW --- FW --- EXISTING FOUL WATER DRAINAGE
- PROPOSED KERB LINE
- CR --- CR --- CR --- EXISTING COMBINED DRAINAGE NETWORK
- WTR --- WTR --- WTR --- EXISTING WATER NETWORK
- VM --- VM --- VM --- EXISTING VIRGIN MEDIA NETWORK
- DDF --- DDF --- DDF --- EXISTING ESB DUBLIN DARK FIBRE
- GNL TELCO --- GNL TELCO --- GNL TELCO --- EXISTING TELCO DUCT
- ENET --- ENET --- ENET --- EXISTING ENET NETWORK
- EIR --- EIR --- EIR --- EXISTING EIR NETWORK
- FB --- FB --- FB --- EXISTING FIBRE DUBLIN CITY COUNCIL NETWORK
- SITE BOUNDARY LINE
- TEMPORARY LAND ACQUISITION

NOTE: UTILITY LOCATIONS ARE INDICATIVE ONLY AND BASED ON UTILITY PROVIDER RECORDS

Disclaimer:

a. © National Transport Authority (NTA) 2022. This drawing is confidential and the copyright in it is owned by NTA. This drawing must not be either loaned, copied or otherwise reproduced in whole or in part or used for any purpose without the prior permission of NTA.

b. This drawing is to be used for the design element identified in the titleblock. Other information shown is to be considered indicative only. The drawing is to be read in conjunction with all other relevant design drawings.

c. O.S. data used for plans are printed under © Ordnance Survey Ireland Government of Ireland. All rights reserved. Licence Number 2022/OS_NMA_180 National Transport Authority. All elevations are in metres and relate to OSi Geoid Model (OSGM15) Malin Head. All Co-ordinates are in Irish Transverse Mercator Grid (ITM) as defined by OSi active local GPS station.

d. Information concerning the position of apparatus shown on this drawing is based on drawings supplied by the utility owners and/or the utility works contractor, whilst every care has been taken in the preparation of this drawing, positions should be taken as approximate and are intended for general guidance only and no representation is made by the NTA as to the accuracy, completeness, sufficiency or otherwise of this drawing and the position of the apparatus. The information contained herein does not purport to be comprehensive or final as the apparatus is subject to being altered and/or superseded. Recipients should not rely on this information. Any liabilities are hereby expressly disclaimed.

Rev	Date	Drm	Chk'd	App'd	Description
M01	08/05/2023	LH	DM	RS	ISSUE FOR PHASE 4: PLANNING

Client: **NTA**
Údarás Náisiúnta Iompair
National Transport Authority

Engineering Designer: **Jacobs**

Date: 08/05/2023 | Scale: 1:500 @ A1, 1:1000 @ A3 | Drawn: LH | Checked: DM | Approved: RS

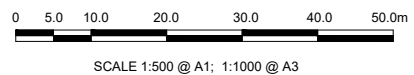
Project Code: BCIDB | Originator Code: JAC | QMS Code:

Programme Title: **BUSCONNECTS DUBLIN CORE BUS CORRIDORS INFRASTRUCTURE WORKS**

Drawing Title: **BRAY TO CITY CENTRE CORE BUS CORRIDOR SCHEME COMBINED EXISTING UTILITY RECORDS**

Drawing File Name: BCIDB-JAC-UTL_UC-0013_XX_00-DR-CU-0049 | Sheet Number: 49 of 54 | Status: A | Rev: M01

C:\pwworking\jacobs_uk_highways_ss4\legintl_boyard2\0148605\BCIDB-JAC-UTL_UC-0013_XX_00-DR-CU-0046.dwg



- LEGEND:**
- EXISTING KERB LINE
 - ESB HV UG --- ESB HV UG --- ESB HV UG --- EXISTING HV ELECTRICITY (UNDERGROUND)
 - ESB HV OH --- ESB HV OH --- ESB HV OH --- EXISTING HV ELECTRICITY (OVERHEAD)
 - ESB MV UG --- ESB MV UG --- ESB MV UG --- EXISTING MV ELECTRICITY (UNDERGROUND)
 - ESB MV OH --- ESB MV OH --- ESB MV OH --- EXISTING MV ELECTRICITY (OVERHEAD)
 - ESB LV UG --- ESB LV UG --- ESB LV UG --- EXISTING LV ELECTRICITY (UNDERGROUND)
 - ESB LV OH --- ESB LV OH --- ESB LV OH --- EXISTING LV ELECTRICITY (OVERHEAD)
 - GNL LP --- GNL LP --- GNL LP --- EXISTING LP GAS NETWORK
 - GNL MP --- GNL MP --- GNL MP --- EXISTING MP GAS NETWORK
 - GNL HP --- GNL HP --- GNL HP --- EXISTING HP GAS NETWORK
 - SW --- SW --- SW --- EXISTING STORM WATER DRAINAGE
 - FW --- FW --- FW --- EXISTING FOUL WATER DRAINAGE

- NOTE:** UTILITY LOCATIONS ARE INDICATIVE ONLY AND BASED ON UTILITY PROVIDER RECORDS
- PROPOSED KERB LINE
 - CR --- CR --- CR --- EXISTING COMBINED DRAINAGE NETWORK
 - WTR --- WTR --- WTR --- EXISTING WATER NETWORK
 - VM --- VM --- VM --- EXISTING VIRGIN MEDIA NETWORK
 - DDF --- DDF --- DDF --- EXISTING ESB DUBLIN DARK FIBRE
 - GNL TELCO --- GNL TELCO --- GNL TELCO --- EXISTING TELCO DUCT
 - ENET --- ENET --- ENET --- EXISTING ENET NETWORK
 - EIR --- EIR --- EIR --- EXISTING EIR NETWORK
 - FB --- FB --- FB --- EXISTING FIBRE DUBLIN CITY COUNCIL NETWORK
 - SITE BOUNDARY LINE
 - TEMPORARY LAND ACQUISITION

Disclaimer:
 a. © National Transport Authority (NTA) 2022. This drawing is confidential and the copyright in it is owned by NTA. This drawing must not be either loaned, copied or otherwise reproduced in whole or in part or used for any purpose without the prior permission of NTA.
 b. This drawing is to be used for the design element identified in the titleblock. Other information shown is to be considered indicative only. The drawing is to be read in conjunction with all other relevant design drawings.
 c. O.S. data used for plans are printed under © Ordnance Survey Ireland Government of Ireland. All rights reserved. Licence Number 2022/OS_NMA_180 National Transport Authority. All elevations are in metres and relate to OS Geoid Model (OSGM15) Mean Head. All Co-ordinates are in Irish

Transverse Mercator Grid (ITM) as defined by OSI active local GPS station.
 d. Information concerning the position of apparatus shown on this drawing is based on drawings supplied by the utility owners and/or the utility works contractor, whilst every care has been taken in the preparation of this drawing, positions should be taken as approximate and are intended for general guidance only and no representation is made by the NTA as to the accuracy, completeness, sufficiency or otherwise of this drawing and the position of the apparatus. The information contained herein does not purport to be comprehensive or final as the apparatus is subject to being altered and/or superseded. Recipients should not rely on this information. Any liabilities are hereby expressly disclaimed.

The information contained herein has been provided by the NTA but does not purport to be comprehensive or final. Recipients should not rely on the information. Neither the NTA nor any of its directors, officers, employees, agents, stakeholders or advisers make any representation or warranty as to, or accept any liability or responsibility in relation to, the adequacy, accuracy, reasonableness or completeness of the information provided as part of this document or any matter on which the information is based (including but not limited to loss or damage arising as a result of reliance by recipients on the information or any part of it). Any liabilities are hereby expressly disclaimed.



Rev	Date	Dm	Chk'd	App'd	Description
M01	08/05/2023	LH	DM	RS	ISSUE FOR PHASE 4: PLANNING

Client: **NTA**
 Ódarás Náisiúnta Iompair
 National Transport Authority

Engineering Designer: **Jacobs**

Date: 08/05/2023
 Scale: 1:500 @ A1
 1:1000 @ A3

Project Code: BCIDB
 Originator Code: JAC

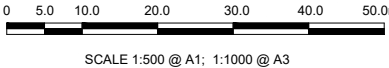
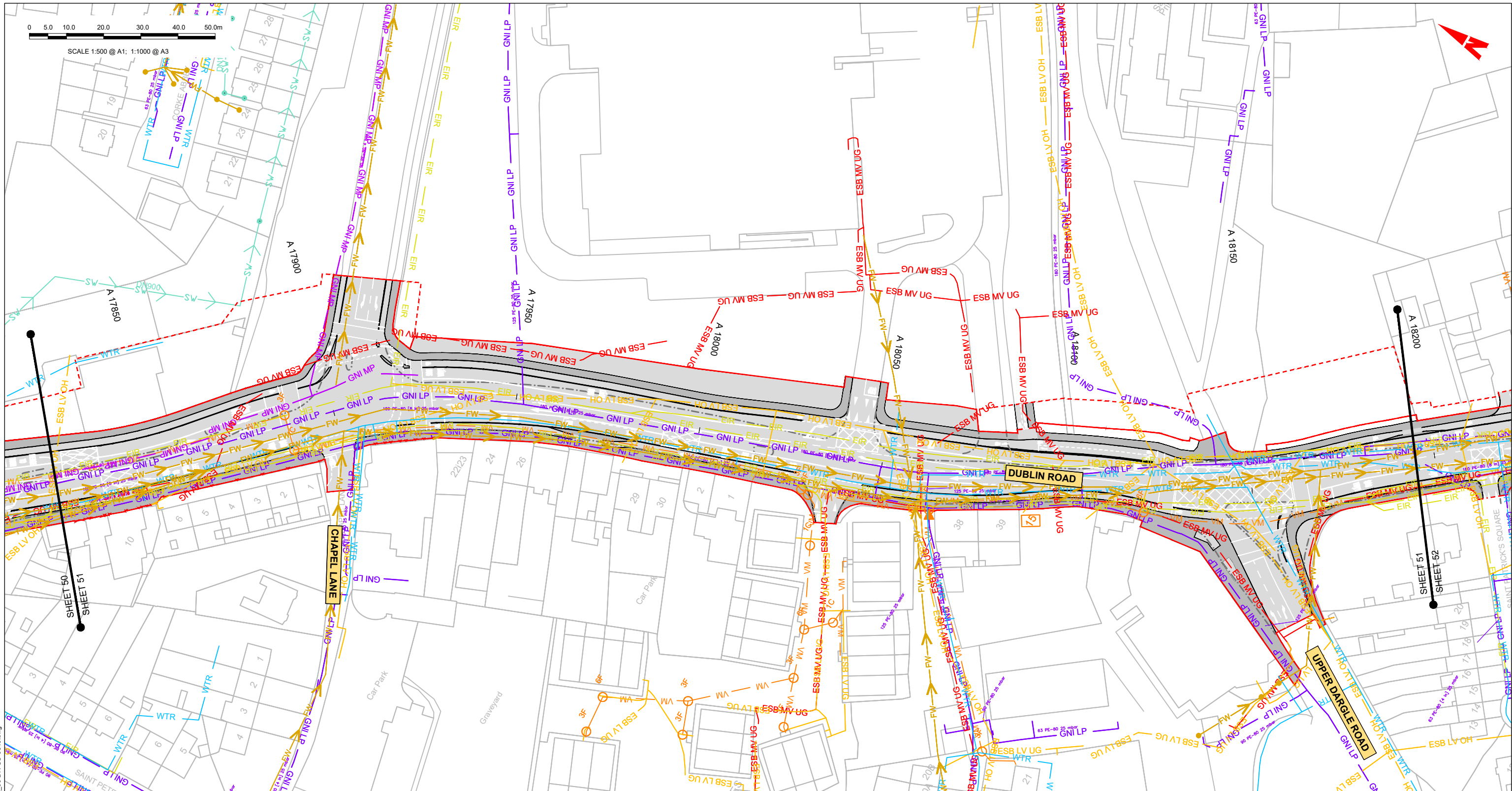
Drawn: LH
 Checked: DM
 Approved: RS

Programme Title: **BUSCONNECTS DUBLIN
 CORE BUS CORRIDORS INFRASTRUCTURE WORKS**

Drawing Title: **BRAY TO CITY CENTRE CORE BUS CORRIDOR SCHEME
 COMBINED EXISTING UTILITY RECORDS**

Drawing File Name: BCIDB-JAC-UTL_UC-0013_XX_00-DR-CU-0050
 Sheet Number: 50 of 54
 Status: A
 Rev: M01

DO NOT SCALE USE FIGURED DIMENSIONS ONLY



LEGEND:

	EXISTING KERB LINE
	EXISTING HV ELECTRICITY (UNDERGROUND)
	EXISTING HV ELECTRICITY (OVERHEAD)
	EXISTING MV ELECTRICITY (UNDERGROUND)
	EXISTING MV ELECTRICITY (OVERHEAD)
	EXISTING LV ELECTRICITY (UNDERGROUND)
	EXISTING LV ELECTRICITY (OVERHEAD)
	EXISTING LP GAS NETWORK
	EXISTING MP GAS NETWORK
	EXISTING HP GAS NETWORK
	EXISTING STORM WATER DRAINAGE
	EXISTING FOUL WATER DRAINAGE

NOTE: UTILITY LOCATIONS ARE INDICATIVE ONLY AND BASED ON UTILITY PROVIDER RECORDS

	PROPOSED KERB LINE
	EXISTING COMBINED DRAINAGE NETWORK
	EXISTING WATER NETWORK
	EXISTING VIRGIN MEDIA NETWORK
	EXISTING ESB DUBLIN DARK FIBRE
	EXISTING TELCO DUCT
	EXISTING ENET NETWORK
	EXISTING EIR NETWORK
	EXISTING FIBRE DUBLIN CITY COUNCIL NETWORK
	SITE BOUNDARY LINE
	TEMPORARY LAND ACQUISITION

Disclaimer:
 a. © National Transport Authority (NTA) 2022. This drawing is confidential and the copyright in it is owned by NTA. This drawing must not be either loaned, copied or otherwise reproduced in whole or in part or used for any purpose without the prior permission of NTA.
 b. This drawing is to be used for the design element identified in the titleblock. Other information shown is to be considered indicative only. The drawing is to be read in conjunction with all other relevant design drawings.
 c. O.S. data used for plans are printed under © Ordnance Survey Ireland Government of Ireland. All rights reserved. Licence Number 2022/OS_NMA_180 National Transport Authority. All elevations are in metres and relate to OS Good Model (OSGM15) Mean Head. All Co-ordinates are in Irish Transverse Mercator Grid (ITM) as defined by OSI active local GPS station.
 d. Information concerning the position of apparatus shown on this drawing is based on drawings supplied by the utility owners and/or the utility works contractor, whilst every care has been taken in the preparation of this drawing, positions should be taken as appropriate and are intended for general guidance only and no representation is made by the NTA as to the accuracy, completeness, sufficiency or otherwise of this drawing and the position of the apparatus. The information contained herein does not purport to be comprehensive or final as the apparatus is subject to being altered and/or superseded. Recipients should not rely on this information. Any liabilities are hereby expressly disclaimed.

The information contained herein has been provided by the NTA but does not purport to be comprehensive or final. Recipients should not rely on the information. Neither the NTA nor any of its directors, officers, employees, agents, stakeholders or advisers make any representation or warranty as to, or accept any liability or responsibility in relation to, the adequacy, accuracy, reasonableness or completeness of the information provided as part of this document or any matter on which the information is based (including but not limited to loss or damage arising as a result of reliance by recipients on the information or any part of it). Any liabilities are hereby expressly disclaimed.



Rev	Date	Drn	Chk'd	App'd	Description
M01	08/05/2023	LH	DM	RS	ISSUE FOR PHASE 4: PLANNING

Client: **NTA**
 Ódará Naísúnta Iompair
 National Transport Authority

Engineering Designer: **Jacobs**

Date: 08/05/2023
 Scale: 1:500 @ A1
 1:1000 @ A3

Project Code: BCIDB
 Originator Code: JAC

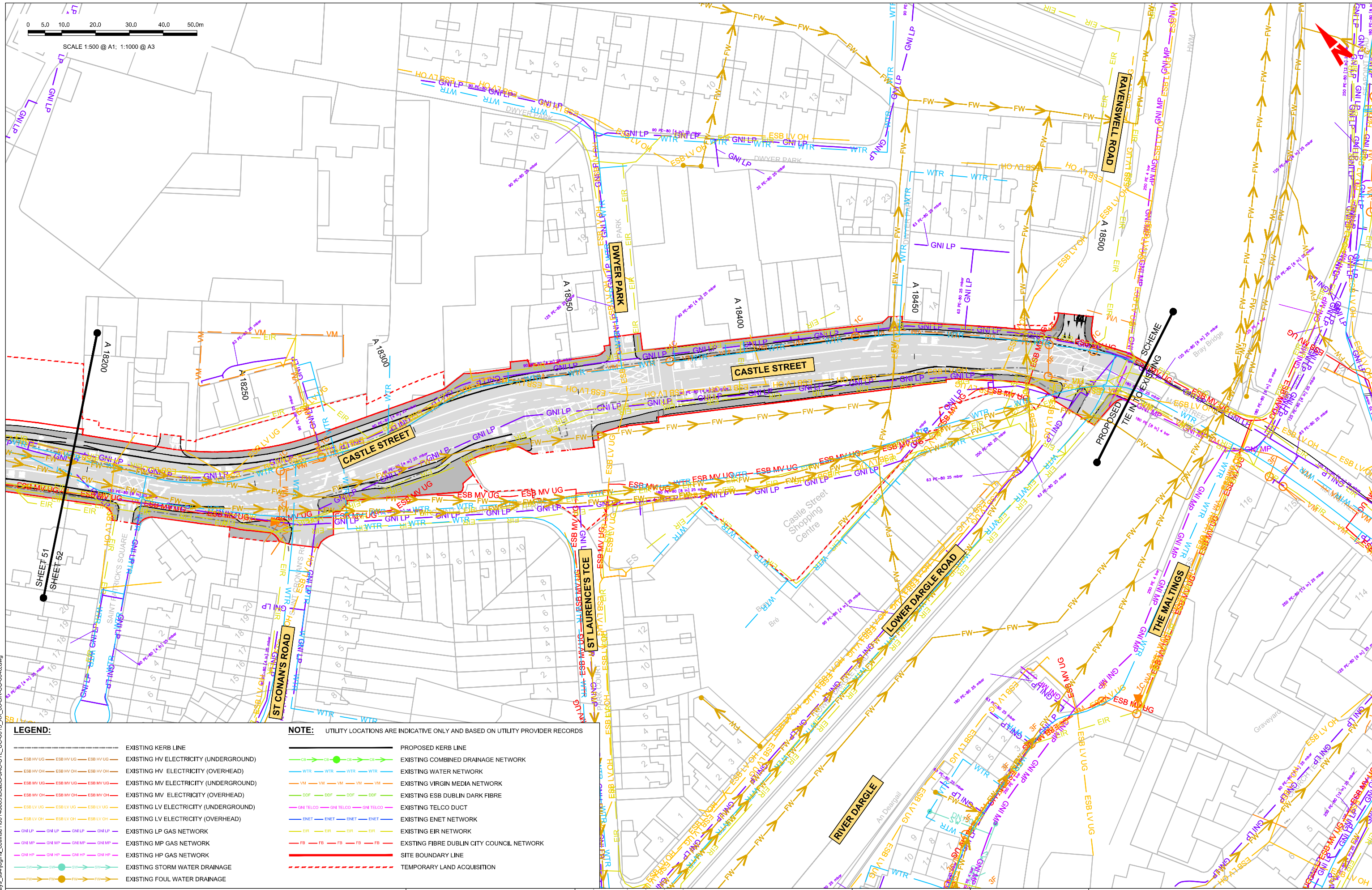
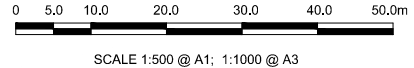
Drawn: LH
 Checked: DM
 Approved: RS

Programme Title: **BUSCONNECTS DUBLIN CORE BUS CORRIDORS INFRASTRUCTURE WORKS**

Drawing Title: **BRAY TO CITY CENTRE CORE BUS CORRIDOR SCHEME COMBINED EXISTING UTILITY RECORDS**

Drawing File Name	Sheet Number	Status	Rev
BCIDB-JAC-UTL_UC-0013_XX_00-DR-CU-0051	51 of 54	A	M01

DO NOT SCALE USE FIGURED DIMENSIONS ONLY



LEGEND:		NOTE: UTILITY LOCATIONS ARE INDICATIVE ONLY AND BASED ON UTILITY PROVIDER RECORDS	
	EXISTING KERB LINE		PROPOSED KERB LINE
	EXISTING HV ELECTRICITY (UNDERGROUND)		EXISTING COMBINED DRAINAGE NETWORK
	EXISTING HV ELECTRICITY (OVERHEAD)		EXISTING WATER NETWORK
	EXISTING MV ELECTRICITY (UNDERGROUND)		EXISTING VIRGIN MEDIA NETWORK
	EXISTING MV ELECTRICITY (OVERHEAD)		EXISTING ESB DUBLIN DARK FIBRE
	EXISTING LV ELECTRICITY (UNDERGROUND)		EXISTING TELCO DUCT
	EXISTING LV ELECTRICITY (OVERHEAD)		EXISTING ENET NETWORK
	EXISTING LP GAS NETWORK		EXISTING EIR NETWORK
	EXISTING MP GAS NETWORK		EXISTING FIBRE DUBLIN CITY COUNCIL NETWORK
	EXISTING HP GAS NETWORK		SITE BOUNDARY LINE
	EXISTING STORM WATER DRAINAGE		TEMPORARY LAND ACQUISITION
	EXISTING FOUL WATER DRAINAGE		

Disclaimer
 a. © National Transport Authority (NTA) 2022. This drawing is confidential and the copyright in it is owned by NTA. This drawing must not be either loaned, copied or otherwise reproduced in whole or in part or used for any purpose without the prior permission of NTA.
 b. This drawing is to be used for the design element identified in the title block. Other information shown is to be considered indicative only. The drawing is to be read in conjunction with all other relevant design drawings.
 c. O.S. data used for plans are printed under © Ordnance Survey Ireland Government of Ireland. All rights reserved. Licence Number 2022/OS_NMA_180 National Transport Authority. All elevations are in metres and relate to OSi Geoid Model (OSGM15) Mean Head. All Co-ordinates are in Irish Transverse Mercator Grid (ITM) as defined by OSi active local GPS station.
 d. Information concerning the position of apparatus shown on this drawing is based on drawings supplied by the utility owners and/or the utility works contractor, whilst every care has been taken in the preparation of this drawing, positions should be taken as approximate and are intended for general guidance only and no representation is made by the NTA as to the accuracy, completeness, sufficiency or otherwise of this information. The information contained herein does not purport to be comprehensive or final as the apparatus is subject to being altered and/or superseded. Recipients should not rely on this information. Any liabilities are hereby expressly disclaimed.

The information contained herein has been provided by the NTA but does not purport to be comprehensive or final. Recipients should not rely on the information. Neither the NTA nor any of its directors, officers, employees, agents, stakeholders or advisers make any representation or warranty as to, or accept any liability or responsibility in relation to, the adequacy, accuracy, reasonableness or completeness of the information provided as part of this document or any matter on which the information is based (including but not limited to loss or damage arising as a result of reliance by recipients on the information or any part of it). Any liabilities are hereby expressly disclaimed.



Rev	Date	Drm	Chk'd	App'd	Description
M01	08/05/2023	LH	DM	RS	ISSUE FOR PHASE 4: PLANNING

Client: **NTA**
 Údarás Náisiúnta Iompair
 National Transport Authority

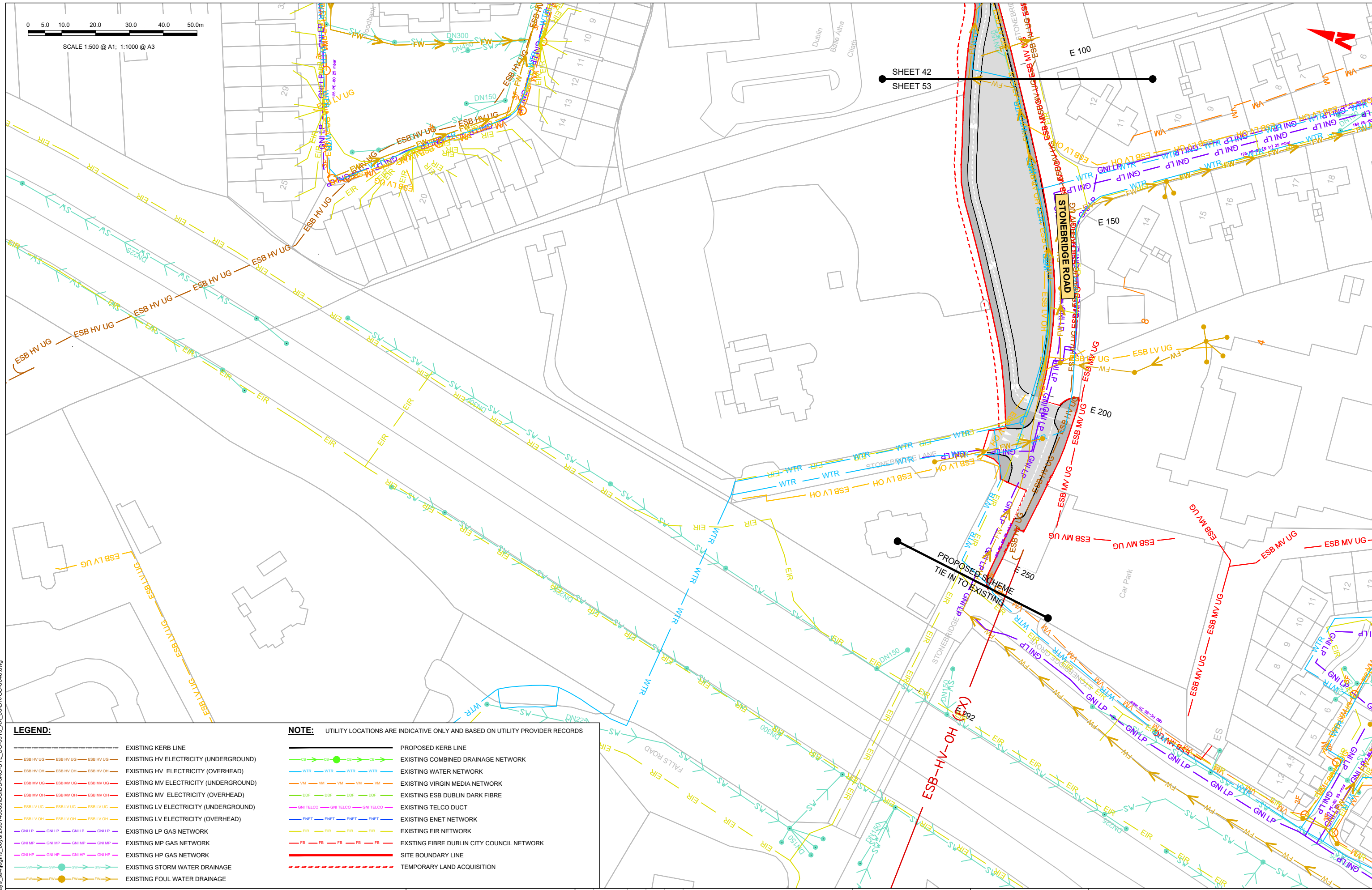
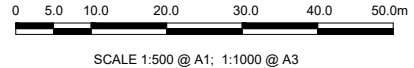
Engineering Designer: **Jacobs**

Date: 08/05/2023 | Scale: 1:500 @ A1, 1:1000 @ A3 | Drawn: LH | Checked: DM | Approved: RS

Project Code: BCIDB | Originator Code: JAC | QMS Code:

Programme Title			
BUSCONNECTS DUBLIN CORE BUS CORRIDORS INFRASTRUCTURE WORKS			
Drawing Title			
BRAY TO CITY CENTRE CORE BUS CORRIDOR SCHEME COMBINED EXISTING UTILITY RECORDS			
Drawing File Name	Sheet Number	Status	Rev
BCIDB-JAC-UTL_UC-0013_XX_00-DR-CU-0052	52 of 54	A	M01

DO NOT SCALE USE FIGURED DIMENSIONS ONLY



LEGEND:

	EXISTING KERB LINE
	EXISTING HV ELECTRICITY (UNDERGROUND)
	EXISTING HV ELECTRICITY (OVERHEAD)
	EXISTING MV ELECTRICITY (UNDERGROUND)
	EXISTING MV ELECTRICITY (OVERHEAD)
	EXISTING LV ELECTRICITY (UNDERGROUND)
	EXISTING LV ELECTRICITY (OVERHEAD)
	EXISTING LP GAS NETWORK
	EXISTING MP GAS NETWORK
	EXISTING HP GAS NETWORK
	EXISTING STORM WATER DRAINAGE
	EXISTING FOUL WATER DRAINAGE

NOTE: UTILITY LOCATIONS ARE INDICATIVE ONLY AND BASED ON UTILITY PROVIDER RECORDS

	PROPOSED KERB LINE
	EXISTING COMBINED DRAINAGE NETWORK
	EXISTING WATER NETWORK
	EXISTING VIRGIN MEDIA NETWORK
	EXISTING ESB DUBLIN DARK FIBRE
	EXISTING TELCO DUCT
	EXISTING ENET NETWORK
	EXISTING EIR NETWORK
	EXISTING FIBRE DUBLIN CITY COUNCIL NETWORK
	SITE BOUNDARY LINE
	TEMPORARY LAND ACQUISITION

Disclaimer:
 a. © National Transport Authority (NTA) 2022. This drawing is confidential and the copyright in it is owned by NTA. This drawing must not be either loaned, copied or otherwise reproduced in whole or in part or used for any purpose without the prior permission of NTA.
 b. This drawing is to be used for the design element identified in the titleblock. Other information shown is to be considered indicative only. The drawing is to be read in conjunction with all other relevant design drawings.
 c. O.S. data used for plans are printed under © Ordnance Survey Ireland Government of Ireland. All rights reserved. Licence Number 2022/OS_NMA_180 National Transport Authority. All elevations are in metres and relate to OSi Geoid Model (OSGM15) Mean Head. All Co-ordinates are in Irish Transverse Mercator Grid (ITM) as defined by OSi active local GPS station.
 d. Information concerning the position of apparatus shown on this drawing is based on drawings supplied by the utility owners and/or the utility works contractor, whilst every care has been taken in the preparation of this drawing, positions should be taken as approximate and are intended for general guidance only and no representation is made by the NTA as to the accuracy, completeness, sufficiency or otherwise of this drawing and the position of the apparatus. The information contained herein does not purport to be comprehensive or final as the apparatus is subject to being altered and/or superceded. Recipients should not rely on this information. Any liabilities are hereby expressly disclaimed.

Project Ireland 2040
 Building Ireland's Future

Rev	Date	Drn	Chk'd	App'd	Description
M01	08/05/2023	LH	DM	RS	ISSUE FOR PHASE 4: PLANNING

Client: **NTA**
 Údarás Náisiúnta Iompair
 National Transport Authority

Date: 08/05/2023
 Scale: 1:500 @ A1
 1:1000 @ A3

Project Code: BCIDB
 Originator Code: JAC

Engineering Designer: **Jacobs**

Drawn: LH	Checked: DM	Approved: RS
-----------	-------------	--------------

QMS Code

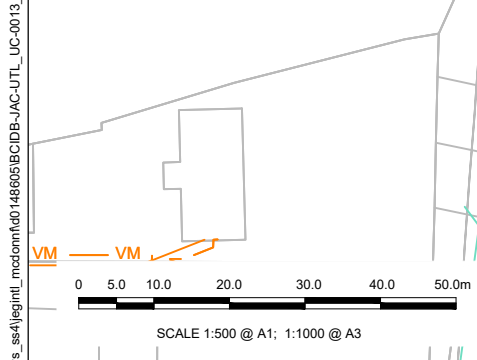
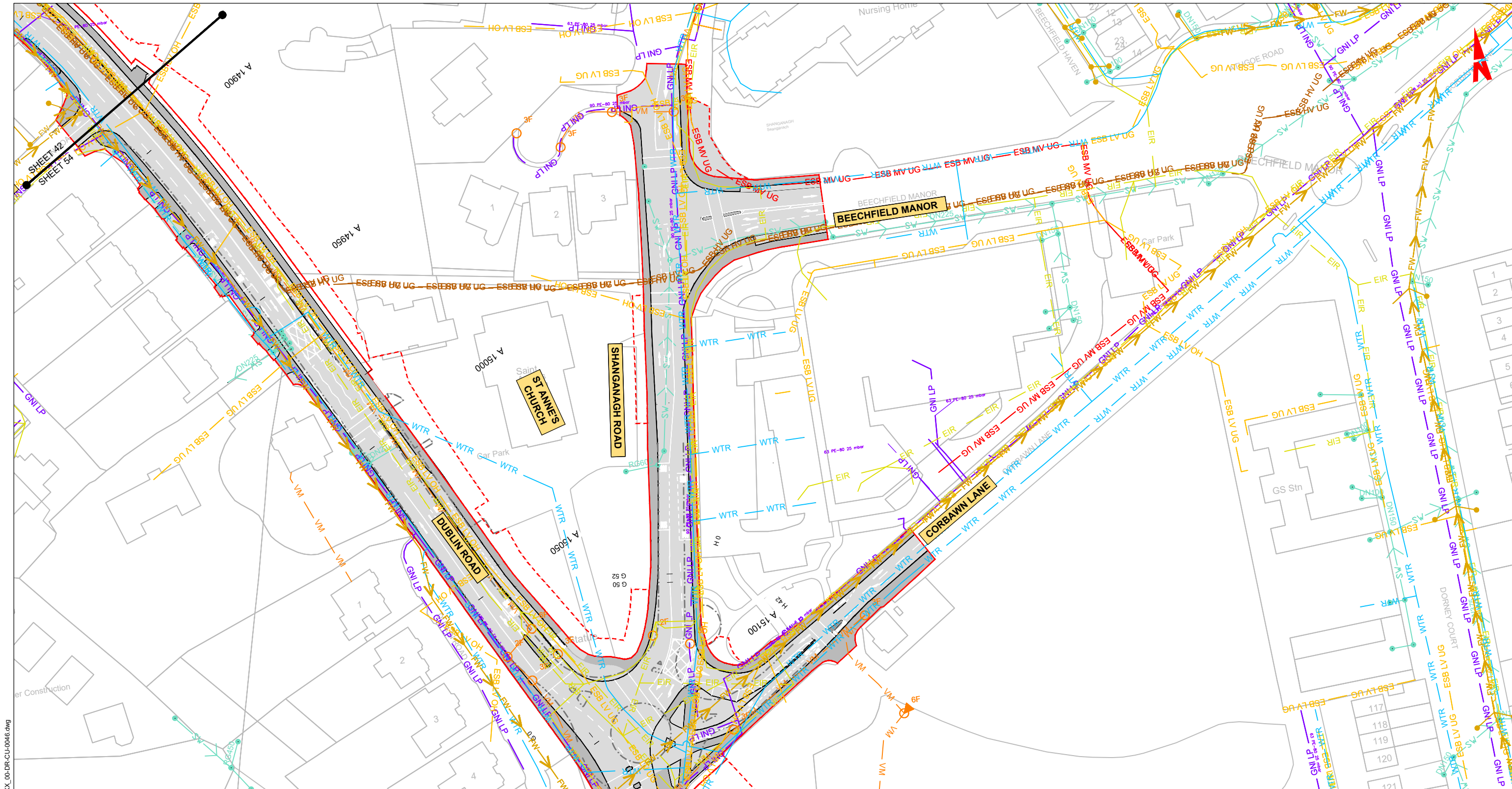
Programme Title: **BUSCONNECTS DUBLIN CORE BUS CORRIDORS INFRASTRUCTURE WORKS**

Drawing Title: BRAY TO CITY CENTRE CORE BUS CORRIDOR SCHEME COMBINED EXISTING UTILITY RECORDS

Drawing File Name: BCIDB-JAC-UTL_UC-0013_XX_00-DR-CU-0053	Sheet Number: 53 of 54	Status: A	Rev: M01
---	------------------------	-----------	----------

DO NOT SCALE USE FIGURED DIMENSIONS ONLY

C:\pwworking\jacobs_uk_highways_ssa4\legintl_bovard2\0148605\BCIDB-JAC-UTL_UC-0013_XX_00-DR-CU-0046.dwg



LEGEND:		NOTE:	
---	EXISTING KERB LINE	---	PROPOSED KERB LINE
---	EXISTING HV ELECTRICITY (UNDERGROUND)	---	EXISTING COMBINED DRAINAGE NETWORK
---	EXISTING HV ELECTRICITY (OVERHEAD)	---	EXISTING WATER NETWORK
---	EXISTING MV ELECTRICITY (UNDERGROUND)	---	EXISTING VIRGIN MEDIA NETWORK
---	EXISTING MV ELECTRICITY (OVERHEAD)	---	EXISTING ESB DUBLIN DARK FIBRE
---	EXISTING LV ELECTRICITY (UNDERGROUND)	---	EXISTING TELCO DUCT
---	EXISTING LV ELECTRICITY (OVERHEAD)	---	EXISTING ENET NETWORK
---	EXISTING LP GAS NETWORK	---	EXISTING EIR NETWORK
---	EXISTING MP GAS NETWORK	---	EXISTING FIBRE DUBLIN CITY COUNCIL NETWORK
---	EXISTING HP GAS NETWORK	---	SITE BOUNDARY LINE
---	EXISTING STORM WATER DRAINAGE	---	TEMPORARY LAND ACQUISITION
---	EXISTING FOUL WATER DRAINAGE		

Disclaimer:

a. © National Transport Authority (NTA) 2022. This drawing is confidential and the copyright in it is owned by NTA. This drawing must not be either loaned, copied or otherwise reproduced in whole or in part or used for any purpose without the prior permission of NTA.

b. This drawing is to be used for the design element identified in the titleblock. Other information shown is to be considered indicative only. The drawing is to be read in conjunction with all other relevant design drawings.

c. O.S. data used for plans are printed under © Ordnance Survey Ireland Government of Ireland. All rights reserved. Licence Number 2022/OS_NMA_180 National Transport Authority. All elevations are in metres and relate to OSi Geoid Model (OSGM15) Malin Head. All Co-ordinates are in Irish Transverse Mercator Grid (ITM) as defined by OSi active local GPS station.

d. Information concerning the position of apparatus shown on this drawing is based on drawings supplied by the utility owners and/or the utility works contractor, whilst every care has been taken in the preparation of this drawing, positions should be taken as approximate and are intended for general guidance only and no representation is made by the NTA as to the accuracy, completeness, sufficiency or otherwise of this drawing and the position of the apparatus. The information contained herein does not purport to be comprehensive or final as the apparatus is subject to being altered and/or superceded. Recipients should not rely on this information. Any liabilities are hereby expressly disclaimed.

e. The information contained herein has been provided by the NTA but does not purport to be comprehensive or final. Recipients should not rely on the information. Neither the NTA nor any of its directors, officers, employees, agents, stakeholders or advisers make any representation or warranty as to, or accept any liability or responsibility in relation to, the adequacy, accuracy, reasonableness or completeness of the information provided as part of this document or any matter on which the information is based (including but not limited to loss or damage arising as a result of reliance by recipients on the information or any part of it). Any liabilities are hereby expressly disclaimed.



Rev	Date	Drn	Chk'd	App'd	Description
M01	08/05/2023	LH	DM	RS	ISSUE FOR PHASE 4: PLANNING

Client: **NTA**
 Údarás Náisiúnta Iompair
 National Transport Authority

Engineering Designer: **Jacobs**

Date: 08/05/2023 | Scale: 1:500 @ A1, 1:1000 @ A3 | Drawn: LH, Checked: DM, Approved: RS

Project Code: BCIDB | Originator Code: JAC | QMS Code:

Programme Title		Drawing Title	
BUSCONNECTS DUBLIN		CORE BUS CORRIDORS INFRASTRUCTURE WORKS	
BRAY TO CITY CENTRE CORE BUS CORRIDOR SCHEME		COMBINED EXISTING UTILITY RECORDS	
Drawing File Name	Sheet Number	Status	Rev
BCIDB-JAC-UTL_UC-0013_XX_00-DR-CU-0054	54 of 54	A	M01

DO NOT SCALE USE FIGURED DIMENSIONS ONLY