



Appendix B16
Telecommunications
Asset Alterations



BUSCONNECTS DUBLIN CORE BUS CORRIDORS INFRASTRUCTURE WORKS

BRAY TO CITY CENTRE CORE BUS CORRIDOR SCHEME

TELECOMMUNICATIONS ASSET ALTERATIONS	
DRAWING SERIES NUMBER(S)	DRAWING SERIES DESCRIPTION
BCIDB-JAC-UTL_IX-0013_XX_00-DR-CR-0006	BRAY TO CITY CENTRE CORE BUS CORRIDOR SCHEME. TELECOMMUNICATIONS ASSET ALTERATIONS. COVER SHEET
BCIDB-JAC-UTL_KP-0013_XX_00-DR-CR-0006	BRAY TO CITY CENTRE CORE BUS CORRIDOR SCHEME. TELECOMMUNICATIONS ASSET ALTERATIONS. KEY PLAN
BCIDB-JAC-UTL_UX-0013_XX_00-DR-CU-0001 to 0054	BRAY TO CITY CENTRE CORE BUS CORRIDOR SCHEME. TELECOMMUNICATIONS ASSET ALTERATIONS

C:\pwworking\jacobs_uk_highways_ssd\legintl_bay2d\0148605BCIDB-JAC-UTL_IX-0013_XX_00-DR-CR-0006.dwg

Disclaimer

a. © National Transport Authority (NTA) 2022. This drawing is confidential and the copyright in it is owned by NTA. This drawing must not be either loaned, copied or otherwise reproduced in whole or in part or used for any purpose without the prior permission of NTA.

b. This drawing is to be used for the design element identified in the titleblock. Other information shown is to be considered indicative only. The drawing is to be read in conjunction with all other relevant design drawings.

c. O.S. data used for plans are printed under © Ordnance Survey Ireland Government of Ireland. All rights reserved. Licence Number 2022/OSI_NMA_160 National Transport Authority. All elevations are in metres and relate to OSi Geoid Model (OSGM15) Mean Head. All Co-ordinates are in Irish Transverse Mercator Grid (ITM) as defined by OSi active local GPS station.

d. Information concerning the position of apparatus shown on this drawing is based on drawings supplied by the utility owners and/or the utility works contractor, whilst every care has been taken in the preparation of this drawing, positions should be taken as approximate and are intended for general guidance only and no representation is made by the NTA as to the accuracy, completeness, sufficiency or otherwise of this drawing and the position of the apparatus. The information contained herein does not purport to be comprehensive or final as the apparatus is subject to being altered and/or superseded. Recipients should not rely on this information. Any liabilities are hereby expressly disclaimed.

e. The information contained herein has been provided by the NTA but does not purport to be comprehensive or final. Recipients should not rely on the information. Neither the NTA nor any of its directors, officers, employees, agents, stakeholders or advisers make any representation or warranty as to, or accept any liability or responsibility in relation to, the adequacy, accuracy, reasonableness or completeness of the information provided as part of this document or any matter on which the information is based (including but not limited to loss or damage arising as a result of reliance by recipients on the information or any part of it). Any liabilities are hereby expressly disclaimed.

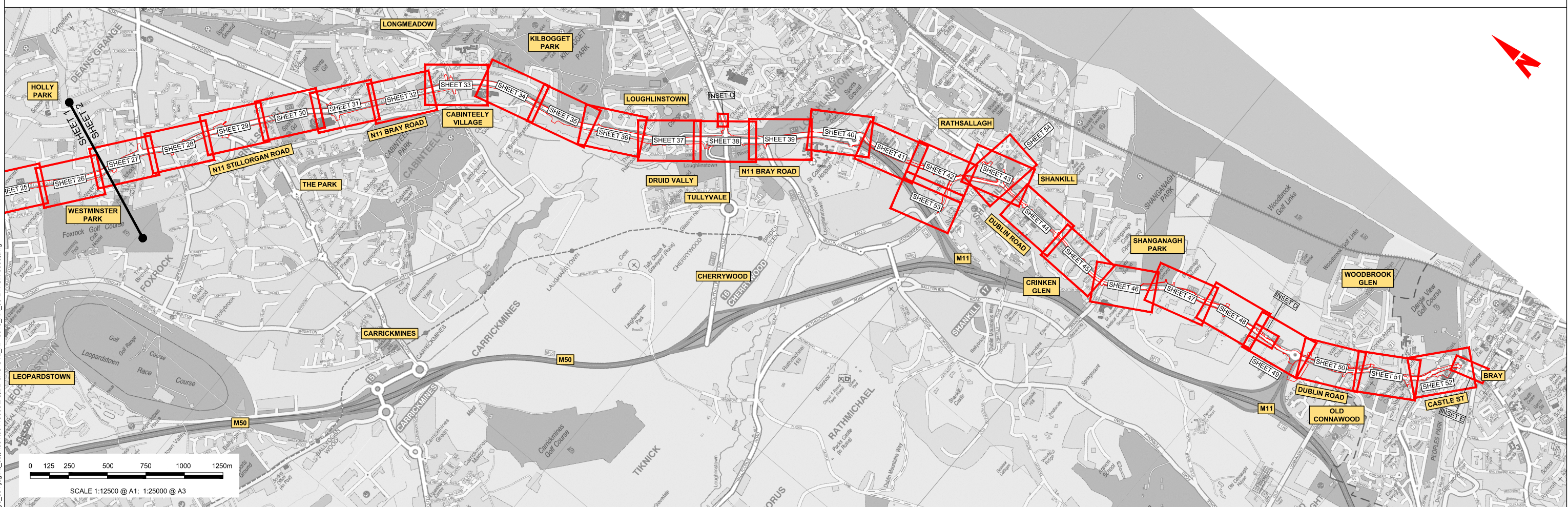
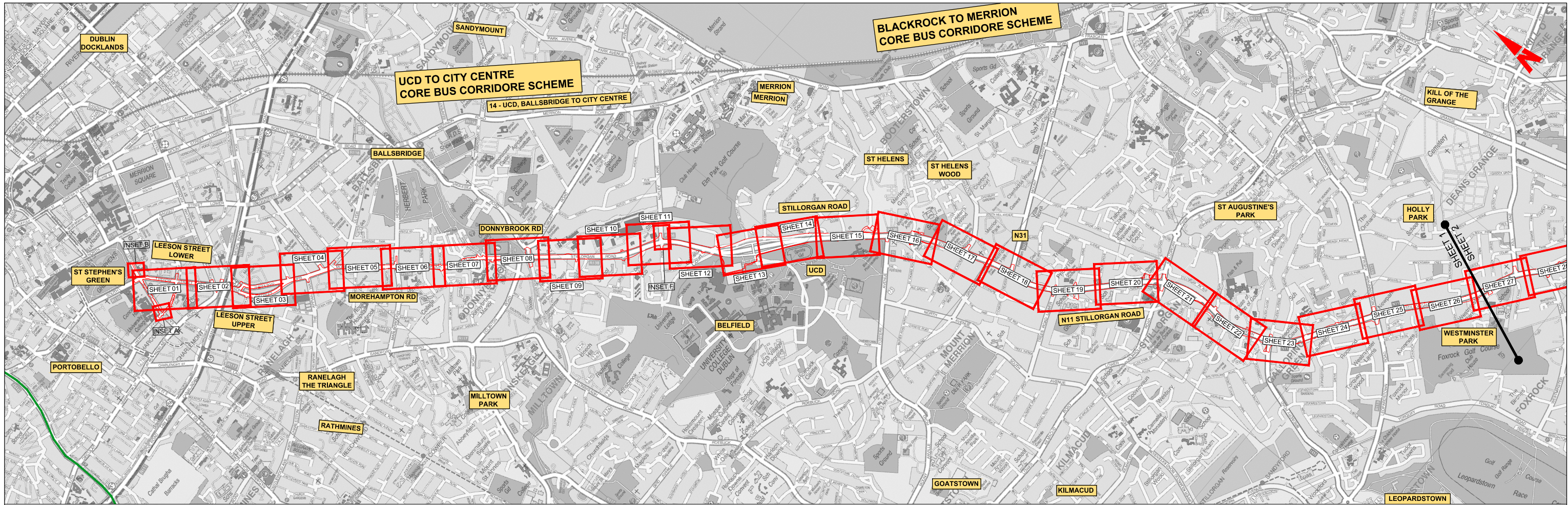


Rev	Date	Dm	Chk'd	App'd	Description
M01	08/05/2023	LH	DM	RS	ISSUE FOR PHASE 4: PLANNING

 Údarás Náisiúnta Iompair National Transport Authority				
Date	Scale	Drawn	Checked	Approved
08/05/2023	NTS @ A1 NTS @ A3	LH	DM	RS
Project Code	Originator Code	QMS Code		
BCIDB	JAC			

Programme Title BUSCONNECTS DUBLIN CORE BUS CORRIDORS INFRASTRUCTURE WORKS			
Drawing Title BRAY TO CITY CENTRE CORE BUS CORRIDOR SCHEME TELECOMMUNICATIONS ASSET ALTERATIONS COVER SHEET			
Drawing File Name	Sheet Number	Status	Rev
BCIDB-JAC-UTL_IX -0013_XX_00 -DR-CR-0006	01 of 01	A	M01

DO NOT SCALE USE FIGURED DIMENSIONS ONLY



Project Ireland 2040
Building Ireland's Future

Rev	Date	Dm	Chk'd	App'd	Description
M01	08/05/2023	LH	DM	RS	ISSUE FOR PHASE 4: PLANNING

Client: National Transport Authority (NTA)
Engineering Designer: Jacobs

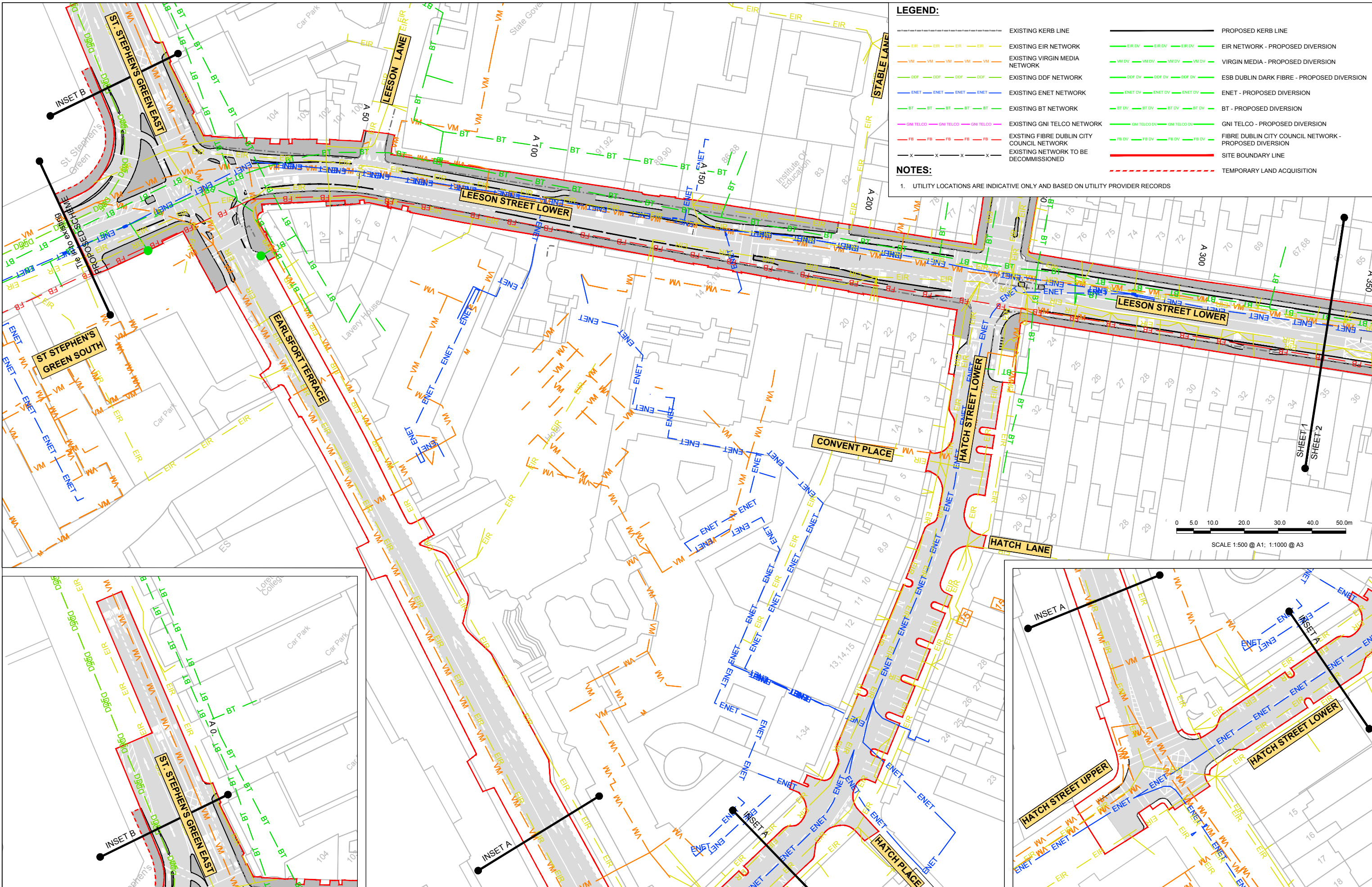
Programme Title: BUSCONNECTS DUBLIN
Core Bus Corridors Infrastructure Works

Drawing Title: BRAY TO CITY CENTRE CORE BUS CORRIDOR SCHEME
TELECOMMUNICATIONS ASSET ALTERATIONS
KEY PLAN

Drawing File Name: BCIDB-JAC-UTL_KP -0013_XX_00-DR-CR-0006
Sheet Number: 01 of 01
Status: A
Rev: M01

DO NOT SCALE USE FIGURED DIMENSIONS ONLY

C:\pwworking\jacobs_uk_highways_ssd\jgintl_coll\iss1100148605\BCIDB-JAC-UTL_KP-0013_XX_00-DR-CR-0006.dwg

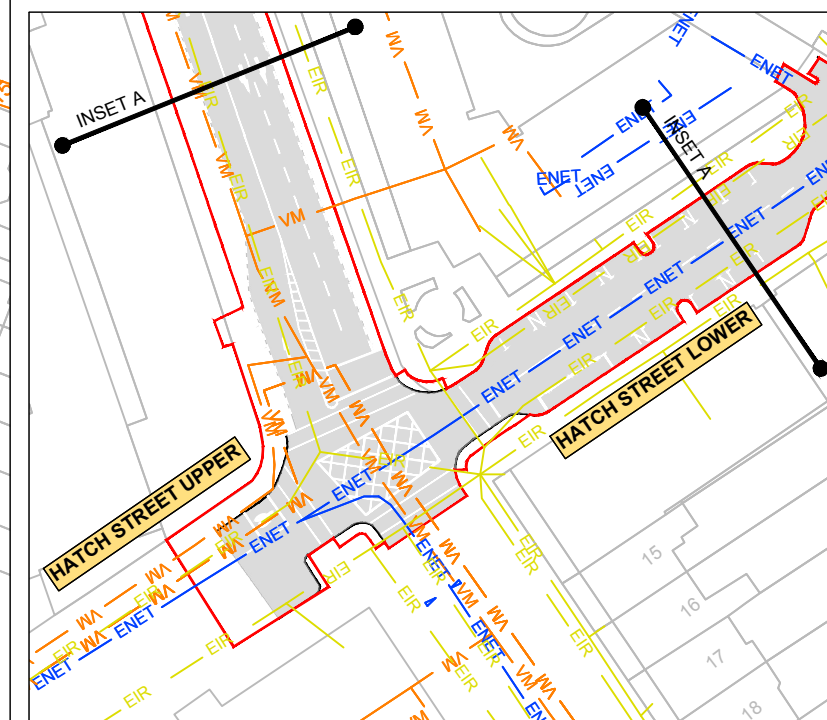
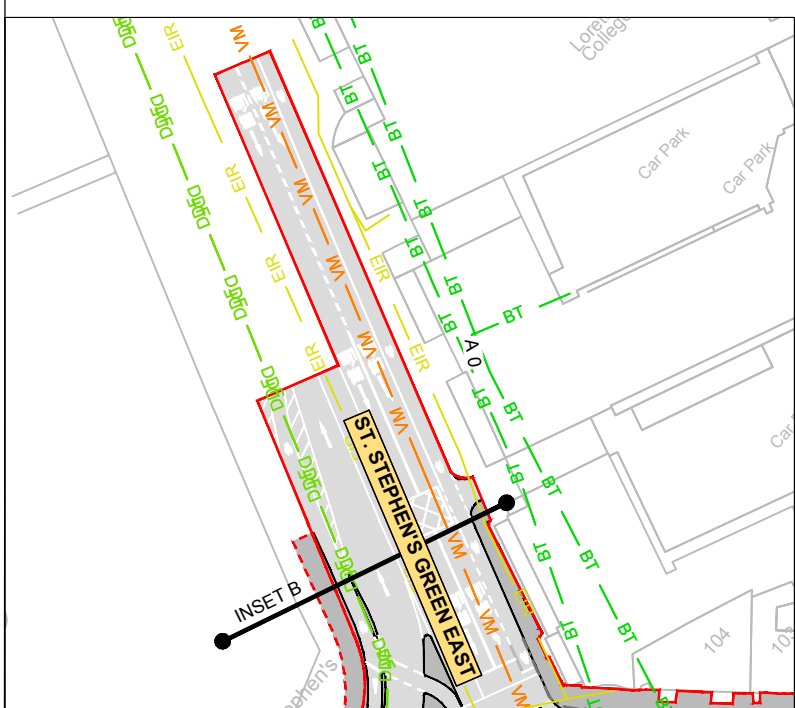
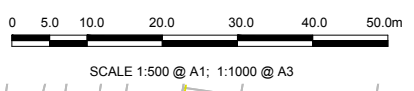


LEGEND:

	EXISTING KERB LINE		PROPOSED KERB LINE
	EXISTING EIR NETWORK		EIR NETWORK - PROPOSED DIVERSION
	EXISTING VIRGIN MEDIA NETWORK		VIRGIN MEDIA - PROPOSED DIVERSION
	EXISTING DDF NETWORK		ESB DUBLIN DARK FIBRE - PROPOSED DIVERSION
	EXISTING ENET NETWORK		ENET - PROPOSED DIVERSION
	EXISTING BT NETWORK		BT - PROPOSED DIVERSION
	EXISTING GNI TELCO NETWORK		GNI TELCO - PROPOSED DIVERSION
	EXISTING FIBRE DUBLIN CITY COUNCIL NETWORK		FIBRE DUBLIN CITY COUNCIL NETWORK - PROPOSED DIVERSION
	EXISTING NETWORK TO BE DECOMMISSIONED		SITE BOUNDARY LINE
			TEMPORARY LAND ACQUISITION

NOTES:

- UTILITY LOCATIONS ARE INDICATIVE ONLY AND BASED ON UTILITY PROVIDER RECORDS



Disclaimer

a. © National Transport Authority (NTA) 2022. This drawing is confidential and the copyright in it is owned by NTA. This drawing must not be either loaned, copied or otherwise reproduced in whole or in part or used for any purpose without the prior permission of NTA.

b. This drawing is to be used for the design element identified in the titleblock. Other information shown is to be considered indicative only. The drawing is to be read in conjunction with all other relevant design drawings.

c. O.S. data used for plans are printed under © Ordnance Survey Ireland Government of Ireland. All rights reserved. Licence Number 2022-OS_NMA_190 National Transport Authority. All elevations are in metres and relate to OSi Geoid Model (OSGM15) Mean Head. All Co-ordinates are in Irish Transverse Mercator Grid (ITM) as defined by OSi active local GPS station.

d. Information concerning the position of apparatus shown on this drawing is based on drawings supplied by the utility owners and/or the utility works contractor, whilst every care has been taken in the preparation of this drawing, positions should be taken as approximate and are intended for general guidance only and no representation is made by the NTA as to the accuracy, completeness, sufficiency or otherwise of this drawing and the position of the apparatus. The information contained herein does not purport to be comprehensive or final as the apparatus is subject to being altered and/or superceded. Recipients should not rely on this information. Any liabilities are hereby expressly disclaimed.

e. The information contained herein has been provided by the NTA but does not purport to be comprehensive or final. Recipients should not rely on the information. Neither the NTA nor any of its directors, officers, employees, agents, stakeholders or advisers make any representation or warranty as to, or accept any liability or responsibility in relation to the adequacy, accuracy, reasonableness or completeness of the information provided as part of this document or any matter on which the information is based (including but not limited to loss or damage arising as a result of reliance by recipients on the information or any part of it). Any liabilities are hereby expressly disclaimed.

Rev	Date	Drn	Chkd	App'd	Description
M01	08/05/2023	LH	DM	RS	ISSUE FOR PHASE 4: PLANNING

Client: **NTA**
 Údarás Náisiúnta Iompair
 National Transport Authority

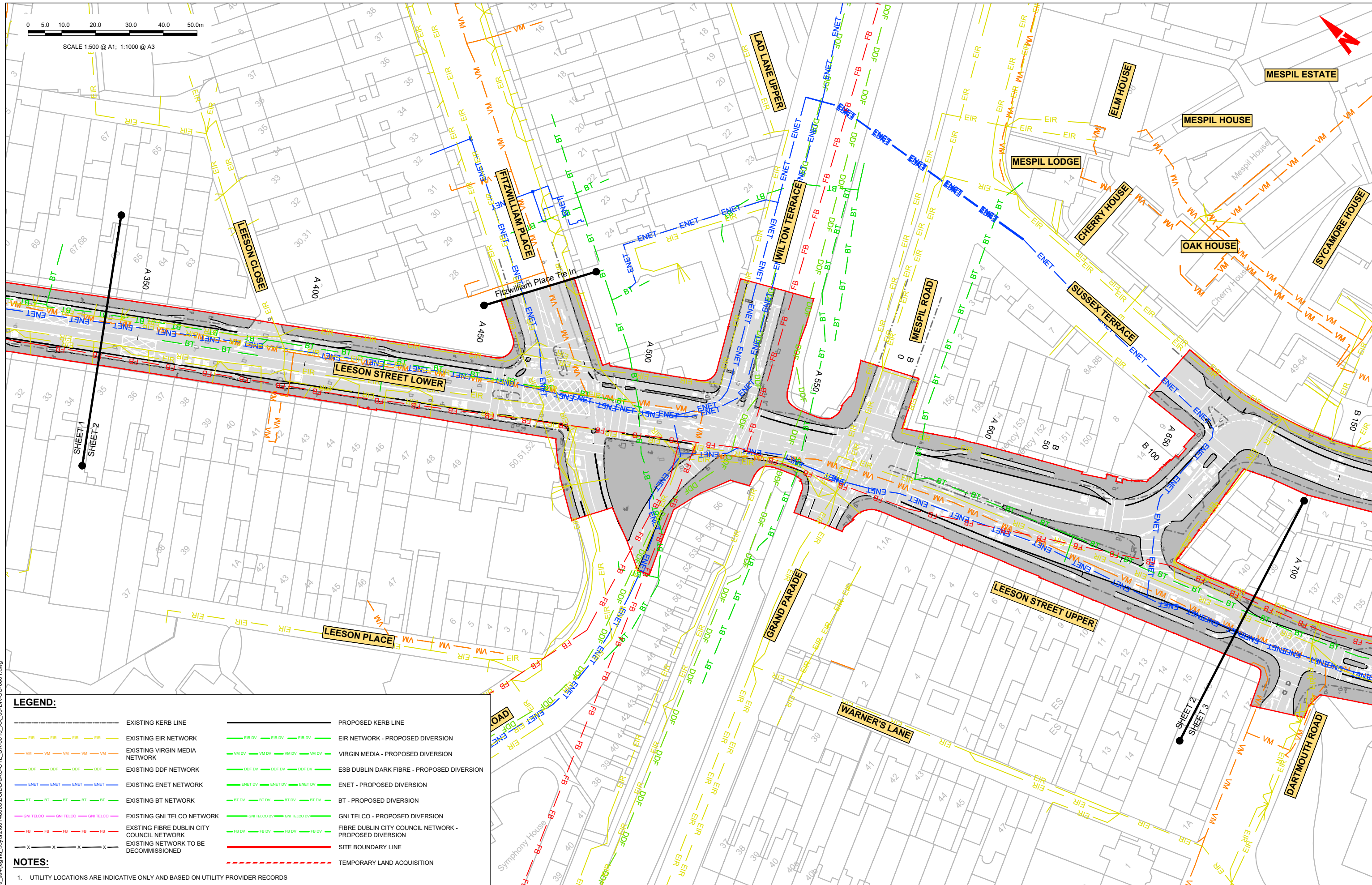
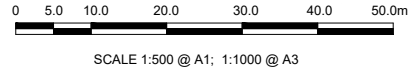
Engineering Designer: **Jacobs**

Date	08/05/2023	Scale	1:500 @ A1 1:1000 @ A3	Drawn	LH	Checked	DM	Approved	RS
Project Code	BCIDB	Originator Code	JAC	OMS Code					

Programme Title	BUSCONNECTS DUBLIN CORE BUS CORRIDORS INFRASTRUCTURE WORKS		
Drawing Title	BRAY TO CITY CENTRE CORE BUS CORRIDOR SCHEME TELECOMMUNICATIONS ASSET ALTERATIONS		
Drawing File Name	BCIDB-JAC-UTL_UX-0013_XX_00-DR-CU-0001	Sheet Number	01 of 54
Status	A	Rev	M01

DO NOT SCALE USE FIGURED DIMENSIONS ONLY

C:\pwworking\jacobs_uk_highways_sse\filemgr\crounkton\0148605BCIDB-JAC-UTL_UX-0013_XX_00-DR-CU-0001.dwg



LEGEND:

	EXISTING KERB LINE		PROPOSED KERB LINE
	EXISTING EIR NETWORK		EIR NETWORK - PROPOSED DIVERSION
	EXISTING VIRGIN MEDIA NETWORK		VIRGIN MEDIA - PROPOSED DIVERSION
	EXISTING DDF NETWORK		ESB DUBLIN DARK FIBRE - PROPOSED DIVERSION
	EXISTING ENET NETWORK		ENET - PROPOSED DIVERSION
	EXISTING BT NETWORK		BT - PROPOSED DIVERSION
	EXISTING GNI TELCO NETWORK		GNI TELCO - PROPOSED DIVERSION
	EXISTING FIBRE DUBLIN CITY COUNCIL NETWORK		FIBRE DUBLIN CITY COUNCIL NETWORK - PROPOSED DIVERSION
	EXISTING NETWORK TO BE DECOMMISSIONED		SITE BOUNDARY LINE
			TEMPORARY LAND ACQUISITION

NOTES:

- UTILITY LOCATIONS ARE INDICATIVE ONLY AND BASED ON UTILITY PROVIDER RECORDS

Disclaimer:

a. © National Transport Authority (NTA) 2022. This drawing is confidential and the copyright in it is owned by NTA. This drawing must not be either loaned, copied or otherwise reproduced in whole or in part or used for any purpose without the prior permission of NTA.

b. This drawing is to be used for the design element identified in the titleblock. Other information shown is to be considered indicative only. The drawing is to be read in conjunction with all other relevant design drawings.

c. O.S. data used for plans are printed under © Ordnance Survey Ireland Government of Ireland. All rights reserved. Licence Number 2022/OS_NMA_180 National Transport Authority. All elevations are in metres and relate to OSi Good Model (OSGM15) Malin Head. All Co-ordinates are in Irish Transverse Mercator Grid (ITM) as defined by OSI active local GPS station.

d. Information concerning the position of apparatus shown on this drawing is based on drawings supplied by the utility owners and/or the utility works contractor, whilst every care has been taken in the preparation of this drawing, positions should be taken as approximate and are intended for general guidance only and no representation is made by the NTA as to the accuracy, completeness, sufficiency or otherwise of this drawing and the position of the apparatus. The information contained herein does not purport to be comprehensive or final as the apparatus is subject to being altered and/or superseded. Recipients should not rely on this information. Any liabilities are hereby expressly disclaimed.

e. The information contained herein has been provided by the NTA but does not purport to be comprehensive or final. Recipients should not rely on the information. Neither the NTA nor any of its directors, officers, employees, agents, stakeholders or advisers make any representation or warranty as to, or accept any liability or responsibility in relation to, the adequacy, accuracy, reasonableness or completeness of the information provided as part of this document or any matter on which the information is based (including but not limited to loss or damage arising as a result of reliance by recipients on the information or any part of it). Any liabilities are hereby expressly disclaimed.



Rev	Date	Drm	Chk'd	App'd	Description
M01	08/05/2023	LH	DM	RS	ISSUE FOR PHASE 4: PLANNING

Client: **NTA**
Údarás Náisiúnta Iompair
National Transport Authority

Engineering Designer: **Jacobs**

Date: 08/05/2023 | Scale: 1:500 @ A1, 1:1000 @ A3 | Drawn: LH | Checked: DM | Approved: RS

Project Code: BCIDB | Originator Code: JAC | QMS Code:

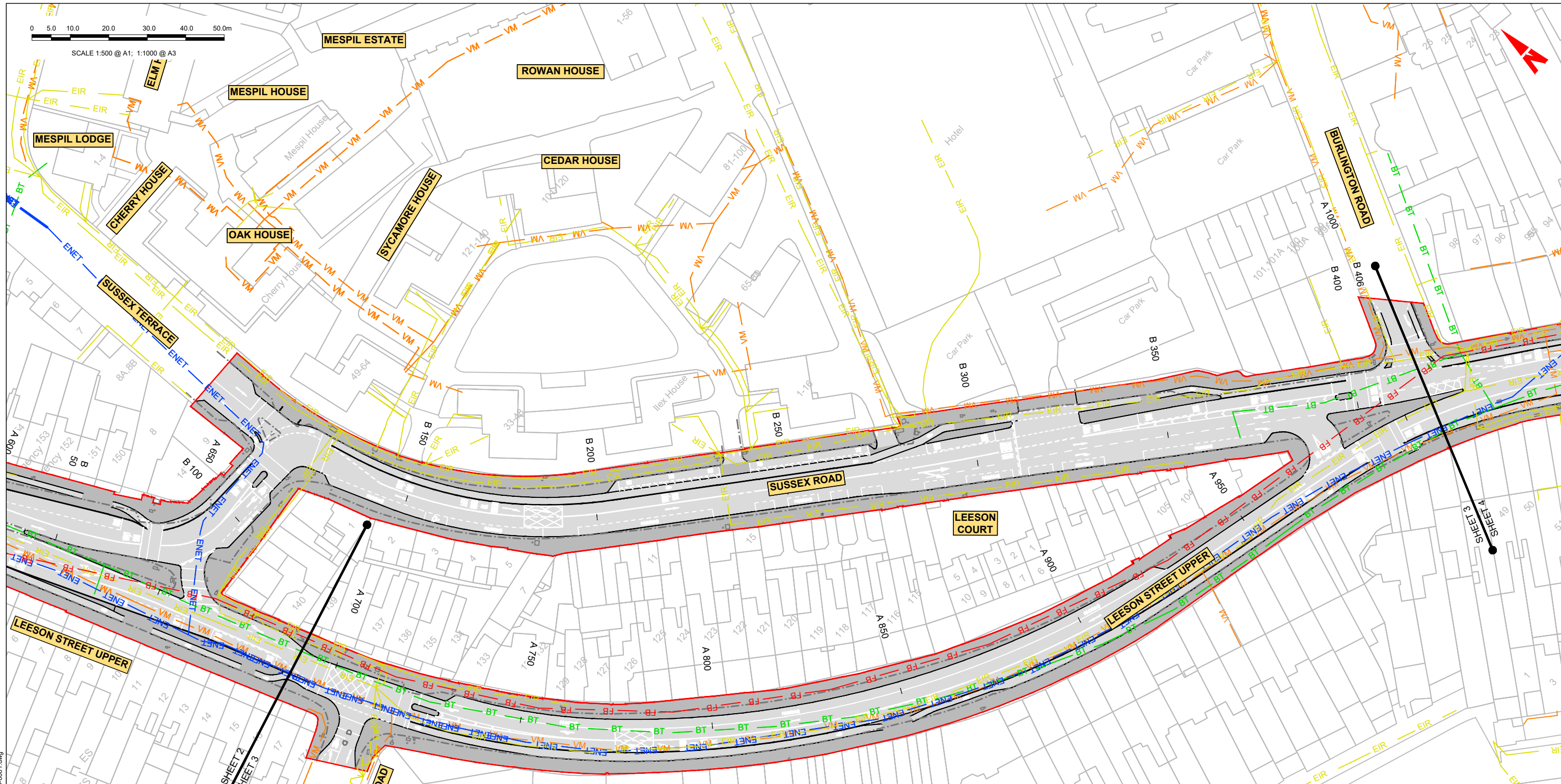
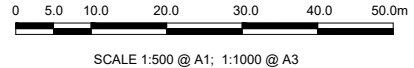
Programme Title: **BUSCONNECTS DUBLIN CORE BUS CORRIDORS INFRASTRUCTURE WORKS**

Drawing Title: **BRAY TO CITY CENTRE CORE BUS CORRIDOR SCHEME TELECOMMUNICATIONS ASSET ALTERATIONS**

Drawing File Name: BCIDB-JAC-UTL_UX-0013_XX_00-DR-CU-0002 | Sheet Number: 02 of 54 | Status: A | Rev: M01

DO NOT SCALE USE FIGURED DIMENSIONS ONLY

C:\pwworking\jacobs_uk_highways_ss4\legintl_bovair2d014860516CIBD-BAC-JAC_UTL_UX-0013_XX_00-DR-CU-0001.dwg



LEGEND:

	EXISTING KERB LINE		PROPOSED KERB LINE
	EXISTING EIR NETWORK		EIR NETWORK - PROPOSED DIVERSION
	EXISTING VIRGIN MEDIA NETWORK		VIRGIN MEDIA - PROPOSED DIVERSION
	EXISTING DDF NETWORK		ESB DUBLIN DARK FIBRE - PROPOSED DIVERSION
	EXISTING ENET NETWORK		ENET - PROPOSED DIVERSION
	EXISTING BT NETWORK		BT - PROPOSED DIVERSION
	EXISTING GNI TELCO NETWORK		GNI TELCO - PROPOSED DIVERSION
	EXISTING FIBRE DUBLIN CITY COUNCIL NETWORK		FIBRE DUBLIN CITY COUNCIL NETWORK - PROPOSED DIVERSION
	EXISTING NETWORK TO BE DECOMMISSIONED		SITE BOUNDARY LINE
			TEMPORARY LAND ACQUISITION

NOTES:

- UTILITY LOCATIONS ARE INDICATIVE ONLY AND BASED ON UTILITY PROVIDER RECORDS

C:\pwworking\jacobs_uk_highways_s4\legint\boyar2\0148605\BCIDB-JAC-UTL_UX-0013_XX_00-DR-CU-0001.dwg

Disclaimer:

a. © National Transport Authority (NTA) 2022. This drawing is confidential and the copyright in it is owned by NTA. This drawing must not be either loaned, copied or otherwise reproduced in whole or in part or used for any purpose without the prior permission of NTA.

b. This drawing is to be used for the design element identified in the titleblock. Other information shown is to be considered indicative only. The drawing is to be read in conjunction with all other relevant design drawings.

c. O.S. data used for plans are printed under © Ordnance Survey Ireland Government of Ireland. All rights reserved. Licence Number 2022/OS_NMA_180 National Transport Authority. All elevations are in metres and relate to OSi Good Model (OSGM15) Malin Head. All Co-ordinates are in Irish Transverse Mercator Grid (ITM) as defined by OSI active local GPS station.

d. Information concerning the position of apparatus shown on this drawing is based on drawings supplied by the utility owners and/or the utility works contractor, whilst every care has been taken in the preparation of this drawing, positions should be taken as approximate and are intended for general guidance only and no representation is made by the NTA as to the accuracy, completeness, sufficiency or otherwise of this drawing and the position of the apparatus. The information contained herein does not purport to be comprehensive or final as the apparatus is subject to being altered and/or superseded. Recipients should not rely on this information. Any liabilities are hereby expressly disclaimed.

The information contained herein has been provided by the NTA but does not purport to be comprehensive or final. Recipients should not rely on the information. Neither the NTA nor any of its directors, officers, employees, agents, stakeholders or advisers make any representation or warranty as to, or accept any liability or responsibility in relation to, the adequacy, accuracy, reasonableness or completeness of the information provided as part of this document or any matter on which the information is based (including but not limited to loss or damage arising as a result of reliance by recipients on the information or any part of it). Any liabilities are hereby expressly disclaimed.



Rev	Date	Drn	Chk'd	App'd	Description
M01	08/05/2023	LH	DM	RS	ISSUE FOR PHASE 4: PLANNING

Client: **NTA**
 Údarás Náisiúnta Iompair
 National Transport Authority

Date: 08/05/2023
 Project Code: BCIDB

Scale: 1:500 @ A1
 1:1000 @ A3

Originator Code: JAC

Engineering Designer: **Jacobs**

Drawn: LH
 Checked: DM
 Approved: RS

Programme Title: **BUSCONNECTS DUBLIN CORE BUS CORRIDORS INFRASTRUCTURE WORKS**

Drawing Title: **BRAY TO CITY CENTRE CORE BUS CORRIDOR SCHEME TELECOMMUNICATIONS ASSET ALTERATIONS**

Drawing File Name: BCIDB-JAC-UTL_UX-0013_XX_00-DR-CU-0003

Sheet Number: 03 of 54

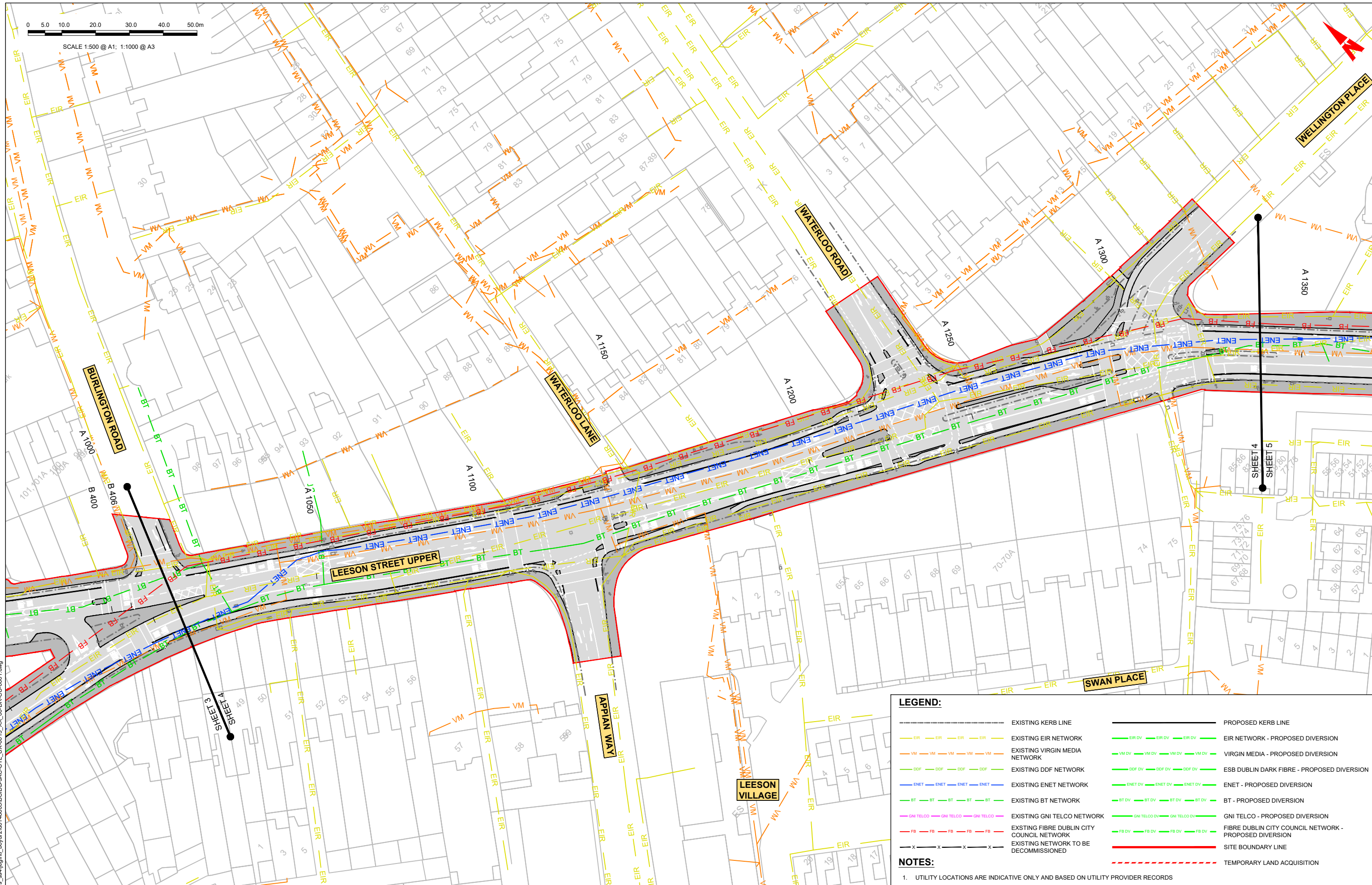
Status: A

Rev: M01

DO NOT SCALE USE FIGURED DIMENSIONS ONLY



SCALE 1:500 @ A1; 1:1000 @ A3



LEGEND:

	EXISTING KERB LINE		PROPOSED KERB LINE
	EXISTING EIR NETWORK		EIR NETWORK - PROPOSED DIVERSION
	EXISTING VIRGIN MEDIA NETWORK		VIRGIN MEDIA - PROPOSED DIVERSION
	EXISTING DDF NETWORK		ESB DUBLIN DARK FIBRE - PROPOSED DIVERSION
	EXISTING ENET NETWORK		ENET - PROPOSED DIVERSION
	EXISTING BT NETWORK		BT - PROPOSED DIVERSION
	EXISTING GNI TELCO NETWORK		GNI TELCO - PROPOSED DIVERSION
	EXISTING FIBRE DUBLIN CITY COUNCIL NETWORK		FIBRE DUBLIN CITY COUNCIL NETWORK - PROPOSED DIVERSION
	EXISTING NETWORK TO BE DECOMMISSIONED		SITE BOUNDARY LINE
			TEMPORARY LAND ACQUISITION

NOTES:

- UTILITY LOCATIONS ARE INDICATIVE ONLY AND BASED ON UTILITY PROVIDER RECORDS

Disclaimer
 a. © National Transport Authority (NTA) 2022. This drawing is confidential and the copyright in it is owned by NTA. This drawing must not be either loaned, copied or otherwise reproduced in whole or in part or used for any purpose without the prior permission of NTA.
 b. This drawing is to be used for the design element identified in the titleblock. Other information shown is to be considered indicative only. The drawing is to be read in conjunction with all other relevant design drawings.
 c. O.S. data used for plans are printed under © Ordnance Survey Ireland Government of Ireland. All rights reserved. Licence Number 2022/OS_NMA_180 National Transport Authority. All elevations are in metres and relate to OSi Geoid Model (OSGM15) Mean Head. All Co-ordinates are in Irish

Transverse Mercator Grid (ITM) as defined by OSI active local GPS station.
 d. Information concerning the position of apparatus shown on this drawing is based on drawings supplied by the utility owners and/or the utility works contractor, whilst every care has been taken in the preparation of this drawing, positions should be taken as approximate and are intended for general guidance only and no representation is made by the NTA as to the accuracy, completeness, sufficiency or otherwise of this drawing and the position of the apparatus. The information contained herein does not purport to be comprehensive or final as the apparatus is subject to being altered and/or superseded. Recipients should not rely on this information. Any liabilities are hereby expressly disclaimed.

The information contained herein has been provided by the NTA but does not purport to be comprehensive or final. Recipients should not rely on the information. Neither the NTA nor any of its directors, officers, employees, agents, stakeholders or advisers make any representation or warranty as to, or accept any liability or responsibility in relation to, the adequacy, accuracy, reasonableness or completeness of the information provided as part of this document or any matter on which the information is based (including but not limited to loss or damage arising as a result of reliance by recipients on the information or any part of it). Any liabilities are hereby expressly disclaimed.



Rev	Date	Dm	Chk'd	App'd	Description
M01	08/05/2023	LH	DM	RS	ISSUE FOR PHASE 4: PLANNING

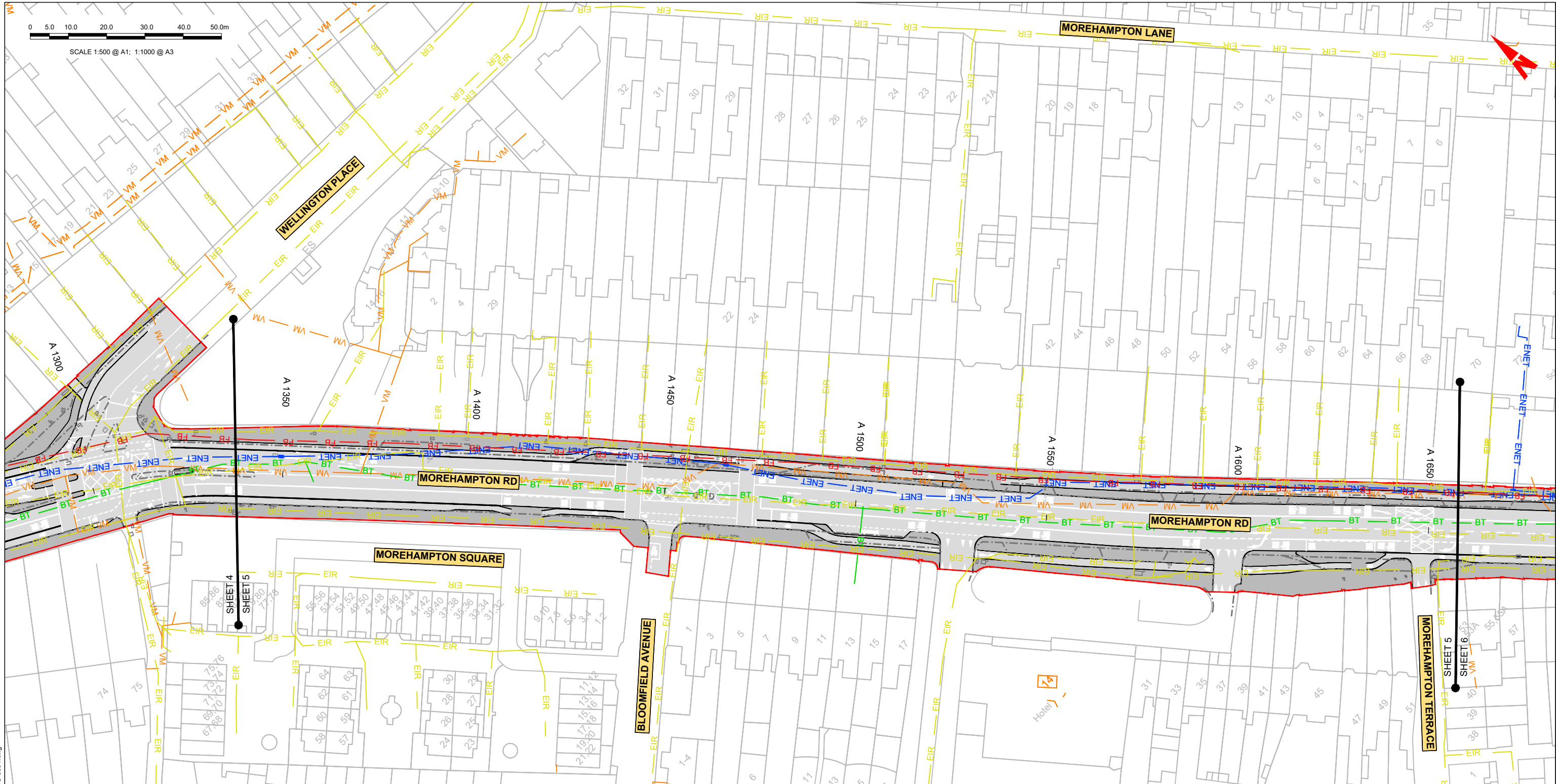
Client: **NTA**
 Údarás Náisiúnta Iompair
 National Transport Authority

Engineering Designer: **Jacobs**

Date: 08/05/2023 | Scale: 1:500 @ A1, 1:1000 @ A3 | Drawn: LH | Checked: DM | Approved: RS

Project Code: BCIDB | Originator Code: JAC | QMS Code:

Programme Title: BUSCONNECTS DUBLIN CORE BUS CORRIDORS INFRASTRUCTURE WORKS			
Drawing Title: BRAY TO CITY CENTRE CORE BUS CORRIDOR SCHEME TELECOMMUNICATIONS ASSET ALTERATIONS			
Drawing File Name: BCIDB-JAC-UTL_UX-0013_XX_00-DR-CU-0004	Sheet Number: 04 of 54	Status: A	Rev: M01



LEGEND:

	EXISTING KERB LINE		PROPOSED KERB LINE
	EXISTING EIR NETWORK		EIR NETWORK - PROPOSED DIVERSION
	EXISTING VIRGIN MEDIA NETWORK		VIRGIN MEDIA - PROPOSED DIVERSION
	EXISTING DDF NETWORK		ESB DUBLIN DARK FIBRE - PROPOSED DIVERSION
	EXISTING ENET NETWORK		ENET - PROPOSED DIVERSION
	EXISTING BT NETWORK		BT - PROPOSED DIVERSION
	EXISTING GNI TELCO NETWORK		GNI TELCO - PROPOSED DIVERSION
	EXISTING FIBRE DUBLIN CITY COUNCIL NETWORK		FIBRE DUBLIN CITY COUNCIL NETWORK - PROPOSED DIVERSION
	EXISTING NETWORK TO BE DECOMMISSIONED		SITE BOUNDARY LINE
			TEMPORARY LAND ACQUISITION

NOTES:

- UTILITY LOCATIONS ARE INDICATIVE ONLY AND BASED ON UTILITY PROVIDER RECORDS

C:\pwworking\jacobs_uk_highways_ss4\legint\boyar2d014860516CIBD-JAC-UTL_UX-0013_XX_00-DR-CU-0001.dwg

Disclaimer:

a. © National Transport Authority (NTA) 2022. This drawing is confidential and the copyright in it is owned by NTA. This drawing must not be either loaned, copied or otherwise reproduced in whole or in part or used for any purpose without the prior permission of NTA.

b. This drawing is to be used for the design element identified in the titleblock. Other information shown is to be considered indicative only. The drawing is to be read in conjunction with all other relevant design drawings.

c. O.S. data used for plans are printed under © Ordnance Survey Ireland Government of Ireland. All rights reserved. Licence Number 2022/O.S. NMA, 180 National Transport Authority. All elevations are in metres and relate to OSi Good Model (OSGM15) Mean Head. All Co-ordinates are in Irish Transverse Mercator Grid (ITM) as defined by OSI active local GPS station.

d. Information concerning the position of apparatus shown on this drawing is based on drawings supplied by the utility owners and/or the utility works contractor, whilst every care has been taken in the preparation of this drawing, positions should be taken as approximate and are intended for general guidance only and no representation is made by the NTA as to the accuracy, completeness, sufficiency or otherwise of this drawing and the position of the apparatus. The information contained herein does not purport to be comprehensive or final as the apparatus is subject to being altered and/or superseded. Recipients should not rely on this information. Any liabilities are hereby expressly disclaimed.

e. The information contained herein has been provided by the NTA but does not purport to be comprehensive or final. Recipients should not rely on the information. Neither the NTA nor any of its directors, officers, employees, agents, stakeholders or advisers make any representation or warranty as to, or accept any liability or responsibility in relation to, the adequacy, accuracy, reasonableness or completeness of the information provided as part of this document or any matter on which the information is based (including but not limited to loss or damage arising as a result of reliance by recipients on the information or any part of it). Any liabilities are hereby expressly disclaimed.



Rev	Date	Dm	Chk'd	App'd	Description
M01	08/05/2023	LH	DM	RS	ISSUE FOR PHASE 4: PLANNING

Client: **NTA**
 Ódará Naíisiúnta Iompair
 National Transport Authority

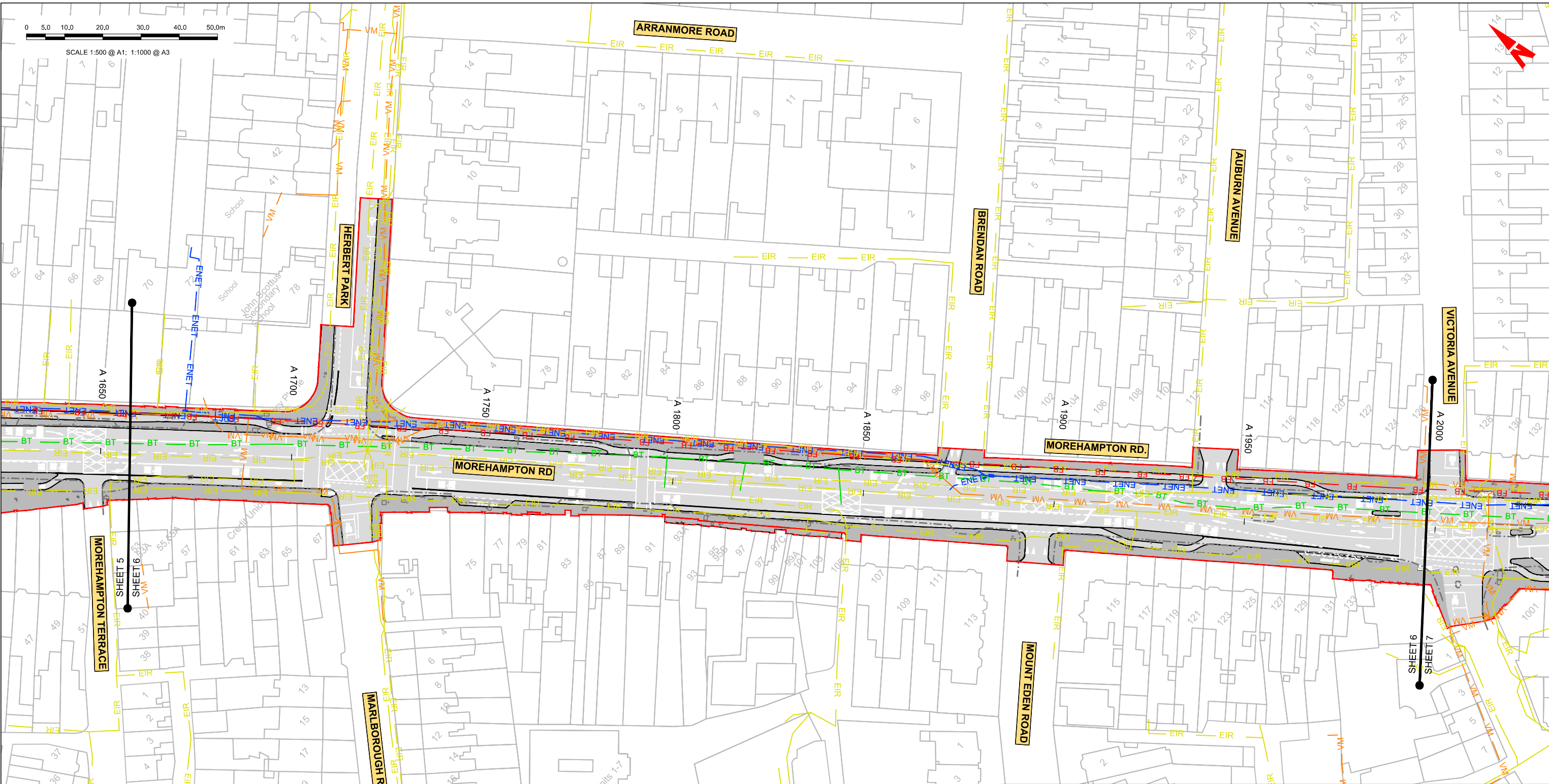
Engineering Designer: **Jacobs**

Date: 08/05/2023 | Scale: 1:500 @ A1, 1:1000 @ A3 | Drawn: LH | Checked: DM | Approved: RS

Project Code: BCIDB | Originator Code: JAC | QMS Code:

Programme Title: BUSCONNECTS DUBLIN CORE BUS CORRIDORS INFRASTRUCTURE WORKS			
Drawing Title: BRAY TO CITY CENTRE CORE BUS CORRIDOR SCHEME TELECOMMUNICATIONS ASSET ALTERATIONS			
Drawing File Name: BCIDB-JAC-UTL_UX-0013_XX_00-DR-CU-0005	Sheet Number: 05 of 54	Status: A	Rev: M01

DO NOT SCALE USE FIGURED DIMENSIONS ONLY



LEGEND:

	EXISTING KERB LINE		PROPOSED KERB LINE
	EXISTING EIR NETWORK		EIR NETWORK - PROPOSED DIVERSION
	EXISTING VIRGIN MEDIA NETWORK		VIRGIN MEDIA - PROPOSED DIVERSION
	EXISTING DDF NETWORK		ESB DUBLIN DARK FIBRE - PROPOSED DIVERSION
	EXISTING ENET NETWORK		ENET - PROPOSED DIVERSION
	EXISTING BT NETWORK		BT - PROPOSED DIVERSION
	EXISTING GNI TELCO NETWORK		GNI TELCO - PROPOSED DIVERSION
	EXISTING FIBRE DUBLIN CITY COUNCIL NETWORK		FIBRE DUBLIN CITY COUNCIL NETWORK - PROPOSED DIVERSION
	EXISTING NETWORK TO BE DECOMMISSIONED		SITE BOUNDARY LINE
			TEMPORARY LAND ACQUISITION

NOTES:
 1. UTILITY LOCATIONS ARE INDICATIVE ONLY AND BASED ON UTILITY PROVIDER RECORDS

Disclaimer

a. © National Transport Authority (NTA) 2022. This drawing is confidential and the copyright in it is owned by NTA. This drawing must not be either loaned, copied or otherwise reproduced in whole or in part or used for any purpose without the prior permission of NTA.

b. This drawing is to be used for the design element identified in the titlebox. Other information shown is to be considered indicative only. The drawing is to be read in conjunction with all other relevant design drawings.

c. O.S. data used for plans are printed under © Ordnance Survey Ireland Government of Ireland. All rights reserved. Licence Number 2022/OSI/NMA_160 National Transport Authority. All elevations are in metres and relate to OSi Geoid Model (OSGM15) Mean Head. All Co-ordinates are in Irish Transverse Mercator Grid (ITM) as defined by OSI active local GPS station.

d. Information concerning the position of apparatus shown on this drawing is based on drawings supplied by the utility owners and/or the utility works contractor, whilst every care has been taken in the preparation of this drawing, positions should be taken as approximate and are intended for general guidance only and no representation is made by the NTA as to the accuracy, completeness, sufficiency or otherwise of this drawing and the position of the apparatus. The information contained herein does not purport to be comprehensive or final as the apparatus is subject to being altered and/or superseded. Recipients should not rely on this information. Any liabilities are hereby expressly disclaimed.

e. The information contained herein has been provided by the NTA but does not purport to be comprehensive or final. Recipients should not rely on the information. Neither the NTA nor any of its directors, officers, employees, agents, stakeholders or advisers make any representation or warranty as to, or accept any liability or responsibility in relation to, the adequacy, accuracy, reasonableness or completeness of the information provided as part of this document or any matter on which the information is based (including but not limited to loss or damage arising as a result of reliance by recipients on the information or any part of it). Any liabilities are hereby expressly disclaimed.



Rev	Date	Dm	Chk'd	App'd	Description
M01	08/05/2023	LH	DM	RS	ISSUE FOR PHASE 4: PLANNING

Client: **NTA**
 Údarás Náisiúnta Iompair
 National Transport Authority

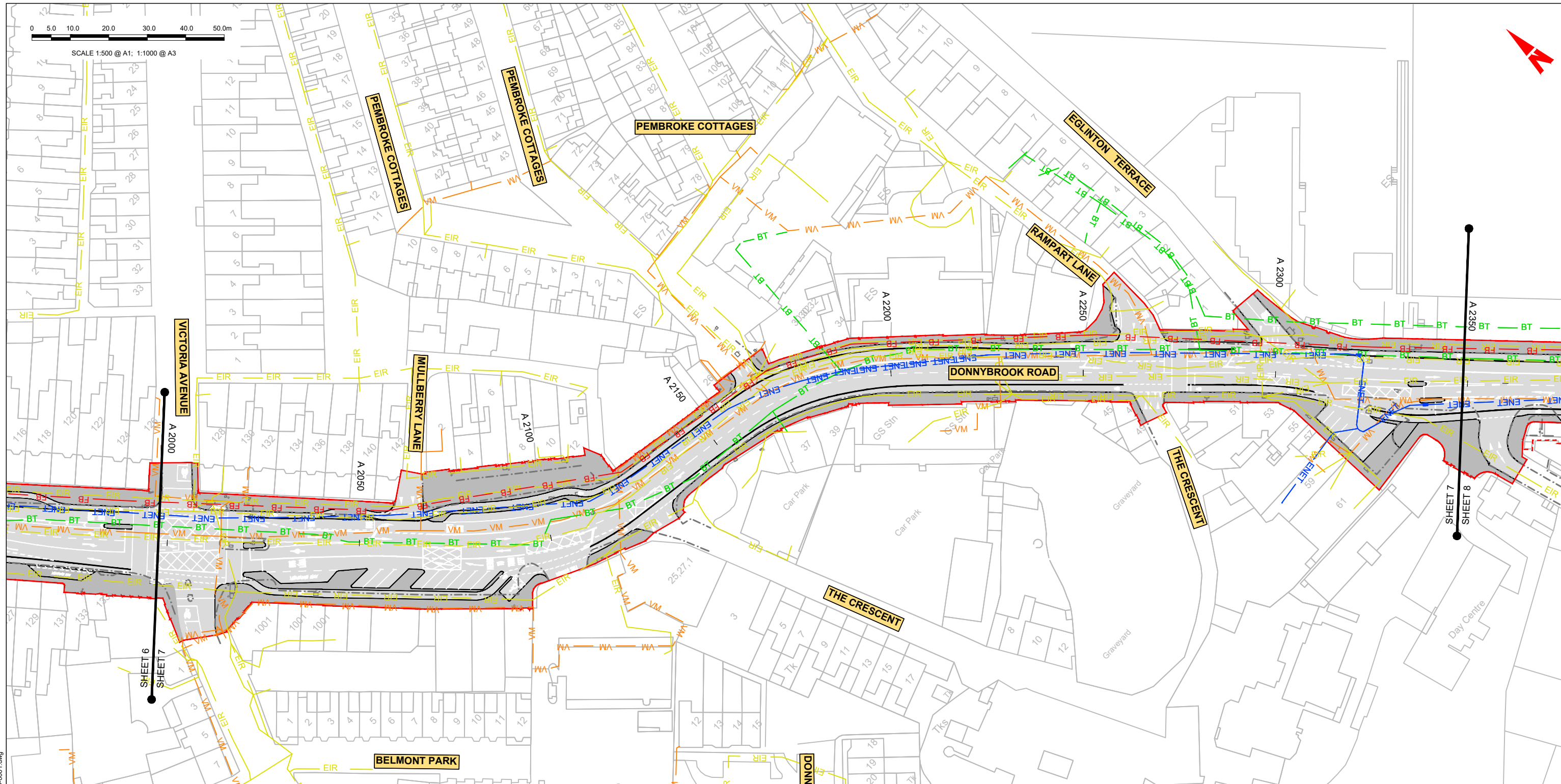
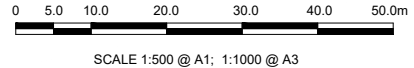
Engineering Designer: **Jacobs**

Date	Scale	Drawn	Checked	Approved
08/05/2023	1:500 @ A1 1:1000 @ A3	LH	DM	RS
Project Code	Originator Code	OMS Code		
BCIDB	JAC			

Programme Title			
BUSCONNECTS DUBLIN CORE BUS CORRIDORS INFRASTRUCTURE WORKS			
Drawing Title			
BRAY TO CITY CENTRE CORE BUS CORRIDOR SCHEME TELECOMMUNICATIONS ASSET ALTERATIONS			
Drawing File Name	Sheet Number	Status	Rev
BCIDB-JAC-UTL_UX_-0013_XX_00-DR-CU-0006	06 of 54	A	M01

DO NOT SCALE USE FIGURED DIMENSIONS ONLY

C:\pwworking\jacobs_uk_highways_ssd\jgintl_coffline\100148605\BCIDB-JAC-UTL_UX-0013_XX_00-DR-CU-0001.dwg



LEGEND:

	EXISTING KERB LINE		PROPOSED KERB LINE
	EXISTING EIR NETWORK		EIR NETWORK - PROPOSED DIVERSION
	EXISTING VIRGIN MEDIA NETWORK		VIRGIN MEDIA - PROPOSED DIVERSION
	EXISTING DDF NETWORK		ESB DUBLIN DARK FIBRE - PROPOSED DIVERSION
	EXISTING ENET NETWORK		ENET - PROPOSED DIVERSION
	EXISTING BT NETWORK		BT - PROPOSED DIVERSION
	EXISTING GNI TELCO NETWORK		GNI TELCO - PROPOSED DIVERSION
	EXISTING FIBRE DUBLIN CITY COUNCIL NETWORK		FIBRE DUBLIN CITY COUNCIL NETWORK - PROPOSED DIVERSION
	EXISTING NETWORK TO BE DECOMMISSIONED		SITE BOUNDARY LINE
			TEMPORARY LAND ACQUISITION

NOTES:
 1. UTILITY LOCATIONS ARE INDICATIVE ONLY AND BASED ON UTILITY PROVIDER RECORDS

Disclaimer:
 a. © National Transport Authority (NTA) 2022. This drawing is confidential and the copyright in it is owned by NTA. This drawing must not be either loaned, copied or otherwise reproduced in whole or in part or used for any purpose without the prior permission of NTA.
 b. This drawing is to be used for the design element identified in the titleblock. Other information shown is to be considered indicative only. The drawing is to be read in conjunction with all other relevant design drawings.
 c. O.S. data used for plans are printed under © Ordnance Survey Ireland Government of Ireland. All rights reserved. Licence Number 2022/OS_NMA_180 National Transport Authority. All elevations are in metres and relate to OS Geoid Model (OSGM15) Mean Head. All Co-ordinates are in Irish Transverse Mercator Grid (ITM) as defined by OSI active local GPS station.
 d. Information concerning the position of apparatus shown on this drawing is based on drawings supplied by the utility owners and/or the utility works contractor, whilst every care has been taken in the preparation of this drawing, positions should be taken as approximate and are intended for general guidance only and no representation is made by the NTA as to the accuracy, completeness, sufficiency or otherwise of this drawing and the position of the apparatus. The information contained herein does not purport to be comprehensive or final as the apparatus is subject to being altered and/or superseded. Recipients should not rely on this information. Any liabilities are hereby expressly disclaimed.



Rev	Date	Drn	Chk'd	App'd	Description
M01	08/05/2023	LH	DM	RS	ISSUE FOR PHASE 4: PLANNING

Client: **NTA**
 Údarás Náisiúnta Iompair
 National Transport Authority

Date: 08/05/2023
 Scale: 1:500 @ A1
 1:1000 @ A3

Project Code: BCIDB
 Originator Code: JAC

Engineering Designer: **Jacobs**

Drawn: LH
 Checked: DM
 Approved: RS

Programme Title: **BUSCONNECTS DUBLIN CORE BUS CORRIDORS INFRASTRUCTURE WORKS**

Drawing Title: **BRAY TO CITY CENTRE CORE BUS CORRIDOR SCHEME TELECOMMUNICATIONS ASSET ALTERATIONS**

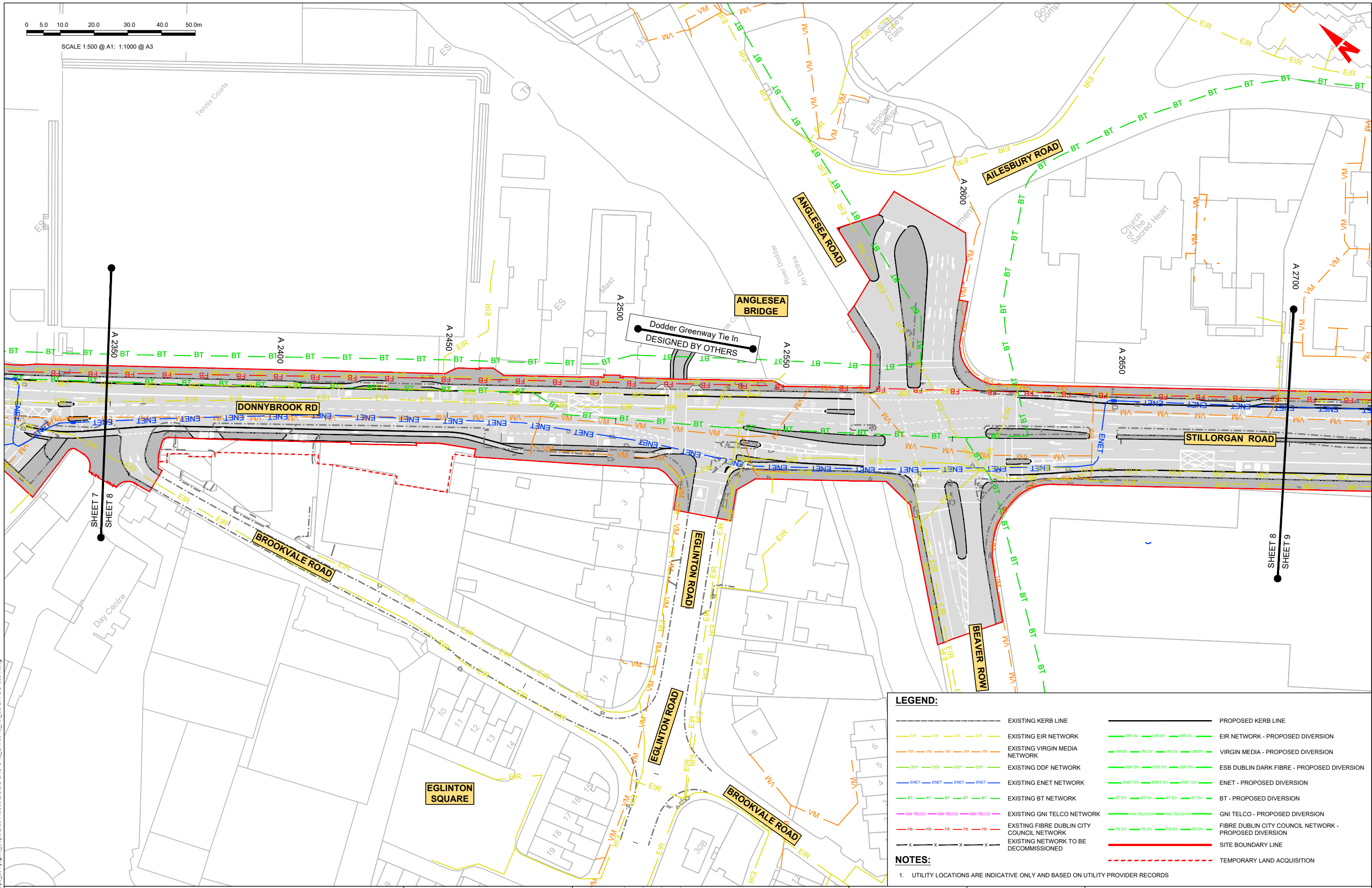
Drawing File Name	Sheet Number	Status	Rev
BCIDB-JAC-UTL_UX-0013_XX_00-DR-CU-0007	07 of 54	A	M01

DO NOT SCALE USE FIGURED DIMENSIONS ONLY

C:\pwworking\jacobs_uk_highways_safefile\int_bov\2023\08\05\BCIDB-JAC-UTL_UX-0013_XX_00-DR-CU-0001.dwg

0 5.0 10.0 20.0 30.0 40.0 50.0m

SCALE 1:500 @ A1; 1:1000 @ A3



LEGEND:

- EXISTING KERB LINE
- PROPOSED KERB LINE
- EXISTING EIR NETWORK
- EIR NETWORK - PROPOSED DIVERSION
- EXISTING VIRGIN MEDIA NETWORK
- VIRGIN MEDIA - PROPOSED DIVERSION
- EXISTING DDF NETWORK
- ESB DUBLIN DARK FIBRE - PROPOSED DIVERSION
- EXISTING ENET NETWORK
- ENET - PROPOSED DIVERSION
- EXISTING BT NETWORK
- BT - PROPOSED DIVERSION
- EXISTING GNI TELCO NETWORK
- GNI TELCO - PROPOSED DIVERSION
- EXISTING FIBRE DUBLIN CITY COUNCIL NETWORK
- FIBRE DUBLIN CITY COUNCIL NETWORK - PROPOSED DIVERSION
- EXISTING NETWORK TO BE DECOMMISSIONED
- SITE BOUNDARY LINE
- TEMPORARY LAND ACQUISITION

NOTES:

1. UTILITY LOCATIONS ARE INDICATIVE ONLY AND BASED ON UTILITY PROVIDER RECORDS

Disclaimer

a. © National Transport Authority (NTA) 2022. This drawing is confidential and the copyright in it is owned by NTA. This drawing must not be either loaned, copied or otherwise reproduced in whole or in part or used for any purpose without the prior permission of NTA.

b. This drawing is to be used for the design element identified in the titleblock. Other information shown is to be considered indicative only. The drawing is to be read in conjunction with all other relevant design drawings.

c. O.S. data used for plans are printed under © Ordnance Survey Ireland Government of Ireland. All rights reserved. Licence Number 2022/O.S._NMA_180 National Transport Authority. All elevations are in metres and relate to OSi Geoid Model (OSGM15) Mean Head. All Co-ordinates are in Irish Transverse Mercator Grid (ITM) as defined by OSi active local GPS station.

d. Information concerning the position of apparatus shown on this drawing is based on drawings supplied by the utility owners and/or the utility works contractor, whilst every care has been taken in the preparation of this drawing, positions should be taken as approximate and are intended for general guidance only and no representation is made by the NTA as to the accuracy, completeness, sufficiency or otherwise of this drawing and the position of the apparatus. The information contained herein does not purport to be comprehensive or final as the apparatus is subject to being altered and/or superseded. Recipients should not rely on this information. Any liabilities are hereby expressly disclaimed.

The information contained herein has been provided by the NTA but does not purport to be comprehensive or final. Recipients should not rely on the information. Neither the NTA nor any of its directors, officers, employees, agents, stakeholders or advisers make any representation or warranty as to, or accept any liability or responsibility in relation to, the adequacy, accuracy, reasonableness or completeness of the information provided as part of this document or any matter on which the information is based (including but not limited to loss or damage arising as a result of reliance by recipients on the information or any part of it). Any liabilities are hereby expressly disclaimed.

Rev	Date	Drn	Chk'd	App'd	Description
M01	08/05/2023	LH	DM	RS	ISSUE FOR PHASE 4: PLANNING

Client: **NTA**
 Údarás Náisiúnta Iompair
 National Transport Authority

Date: 08/05/2023 Scale: 1:500 @ A1, 1:1000 @ A3

Project Code: BCIDB Originator Code: JAC

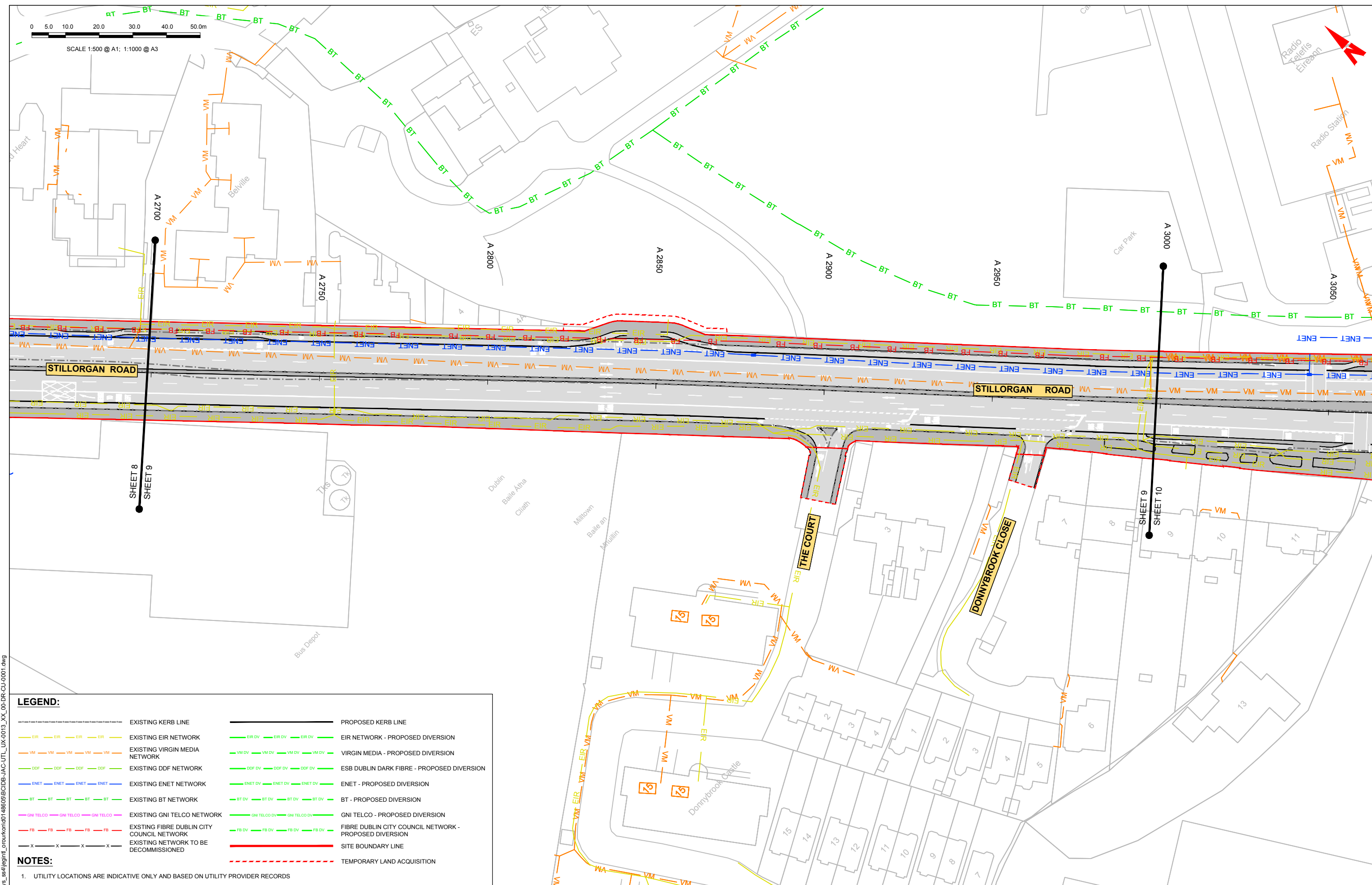
Engineering Designer: **Jacobs**

Drawn: LH Checked: DM Approved: RS

Programme Title: BUSCONNECTS DUBLIN CORE BUS CORRIDORS INFRASTRUCTURE WORKS			
Drawing Title: BRAY TO CITY CENTRE CORE BUS CORRIDOR SCHEME TELECOMMUNICATIONS ASSET ALTERATIONS			
Drawing File Name: BCIDB-JAC-UTL_UX-0013_XX_00-DR-CU-0008	Sheet Number: 08 of 54	Status: A	Rev: M01

DO NOT SCALE USE FIGURED DIMENSIONS ONLY

C:\pwworking\jacobs_uk_highways_ss4\legintl_bovayr2ud014860516CIBD-B-JAC-UTL_UX-0013_XX_00-DR-CU-0001.dwg



LEGEND:

	EXISTING KERB LINE		PROPOSED KERB LINE
	EXISTING EIR NETWORK		EIR NETWORK - PROPOSED DIVERSION
	EXISTING VIRGIN MEDIA NETWORK		VIRGIN MEDIA - PROPOSED DIVERSION
	EXISTING DDF NETWORK		ESB DUBLIN DARK FIBRE - PROPOSED DIVERSION
	EXISTING ENET NETWORK		ENET - PROPOSED DIVERSION
	EXISTING BT NETWORK		BT - PROPOSED DIVERSION
	EXISTING GNI TELCO NETWORK		GNI TELCO - PROPOSED DIVERSION
	EXISTING FIBRE DUBLIN CITY COUNCIL NETWORK		FIBRE DUBLIN CITY COUNCIL NETWORK - PROPOSED DIVERSION
	EXISTING NETWORK TO BE DECOMMISSIONED		SITE BOUNDARY LINE
			TEMPORARY LAND ACQUISITION

NOTES:
 1. UTILITY LOCATIONS ARE INDICATIVE ONLY AND BASED ON UTILITY PROVIDER RECORDS

Disclaimer:
 a. © National Transport Authority (NTA) 2022. This drawing is confidential and the copyright in it is owned by NTA. This drawing must not be either loaned, copied or otherwise reproduced in whole or in part or used for any purpose without the prior permission of NTA.
 b. This drawing is to be used for the design element identified in the titleblock. Other information shown is to be considered indicative only. The drawing is to be read in conjunction with all other relevant design drawings.
 c. O.S. data used for plans are printed under © Ordnance Survey Ireland Government of Ireland. All rights reserved. Licence Number 2022-OS_NMA_190 National Transport Authority. All elevations are in metres and relate to OS Geoid Model (OSGM15) Mean Head. All Co-ordinates are in Irish Transverse Mercator Grid (ITM) as defined by OSI active local GPS station.
 d. Information concerning the position of apparatus shown on this drawing is based on drawings supplied by the utility owners and/or the utility works contractor, whilst every care has been taken in the preparation of this drawing, positions should be taken as approximate and are intended for general guidance only and no representation is made by the NTA as to the accuracy, completeness, sufficiency or otherwise of this drawing and the position of the apparatus. The information contained herein does not purport to be comprehensive or final as the apparatus is subject to being altered and/or superceded. Recipients should not rely on this information. Any liabilities are hereby expressly disclaimed.
 e. The information contained herein has been provided by the NTA but does not purport to be comprehensive or final. Recipients should not rely on the information. Neither the NTA nor any of its directors, officers, employees, agents, stakeholders or advisers make any representation or warranty as to, or accept any liability or responsibility in relation to, the adequacy, accuracy, reasonableness or completeness of the information provided as part of this document or any matter on which the information is based (including but not limited to loss or damage arising as a result of reliance by recipients on the information or any part of it). Any liabilities are hereby expressly disclaimed.



Rev	Date	Drn	Chkd	App'd	Description
M01	08/05/2023	LH	DM	RS	ISSUE FOR PHASE 4: PLANNING

Client: **NTA**
 Údarás Náisiúnta Iompair
 National Transport Authority

Engineering Designer: **Jacobs**

Date: 08/05/2023
 Scale: 1:500 @ A1, 1:1000 @ A3
 Project Code: BCIDB
 Originator Code: JAC

Drawn: LH
 Checked: DM
 Approved: RS

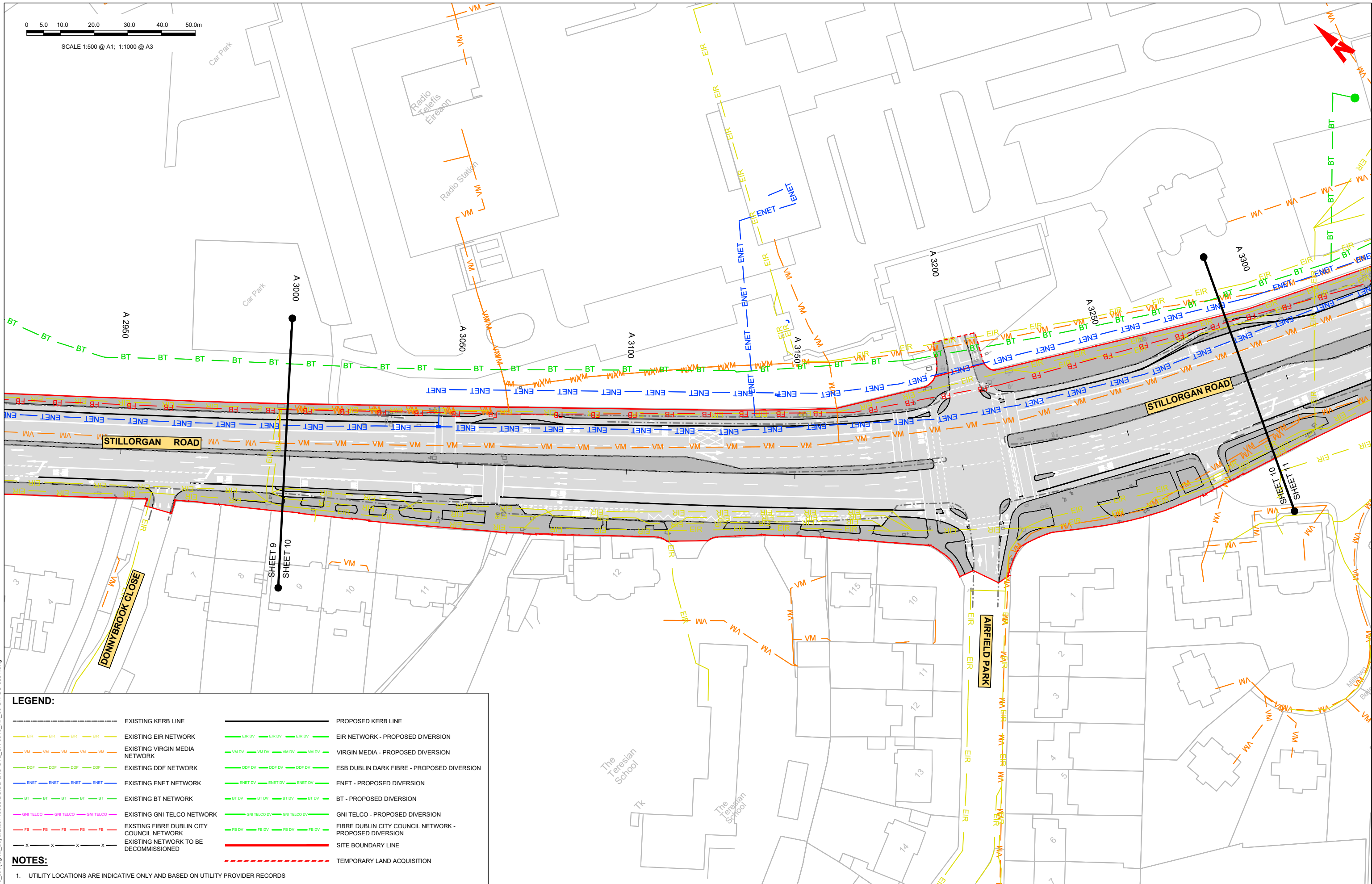
Programme Title BUSCONNECTS DUBLIN CORE BUS CORRIDORS INFRASTRUCTURE WORKS			
Drawing Title BRAY TO CITY CENTRE CORE BUS CORRIDOR SCHEME TELECOMMUNICATIONS ASSET ALTERATIONS			
Drawing File Name BCIDB-JAC-UTL_UX_-0013_XX_00-DR-CU-0009	Sheet Number 09 of 54	Status A	Rev M01

DO NOT SCALE USE FIGURED DIMENSIONS ONLY

C:\pwworking\jacobs_uk_highways_sse\legint\crounkor\00148605\BCIDB-JAC-UTL_UX_-0013_XX_00-DR-CU-0009.dwg

0 5.0 10.0 20.0 30.0 40.0 50.0m

SCALE 1:500 @ A1; 1:1000 @ A3



LEGEND:

	EXISTING KERB LINE		PROPOSED KERB LINE
	EXISTING EIR NETWORK		EIR NETWORK - PROPOSED DIVERSION
	EXISTING VIRGIN MEDIA NETWORK		VIRGIN MEDIA - PROPOSED DIVERSION
	EXISTING DDF NETWORK		ESB DUBLIN DARK FIBRE - PROPOSED DIVERSION
	EXISTING ENET NETWORK		ENET - PROPOSED DIVERSION
	EXISTING BT NETWORK		BT - PROPOSED DIVERSION
	EXISTING GNI TELCO NETWORK		GNI TELCO - PROPOSED DIVERSION
	EXISTING FIBRE DUBLIN CITY COUNCIL NETWORK		FIBRE DUBLIN CITY COUNCIL NETWORK - PROPOSED DIVERSION
	EXISTING NETWORK TO BE DECOMMISSIONED		SITE BOUNDARY LINE
			TEMPORARY LAND ACQUISITION

NOTES:

1. UTILITY LOCATIONS ARE INDICATIVE ONLY AND BASED ON UTILITY PROVIDER RECORDS

Disclaimer

a. © National Transport Authority (NTA) 2022. This drawing is confidential and the copyright in it is owned by NTA. This drawing must not be either loaned, copied or otherwise reproduced in whole or in part or used for any purpose without the prior permission of NTA.

b. This drawing is to be used for the design element identified in the titleblock. Other information shown is to be considered indicative only. The drawing is to be read in conjunction with all other relevant design drawings.

c. O.S. data used for plans are printed under © Ordnance Survey Ireland Government of Ireland. All rights reserved. Licence Number 2022/OS_NMA_180 National Transport Authority. All elevations are in metres and relate to OSi Geoid Model (OSGM15) Mean Head. All Co-ordinates are in Irish Transverse Mercator Grid (ITM) as defined by OSi active local GPS station.

d. Information concerning the position of apparatus shown on this drawing is based on drawings supplied by the utility owners and/or the utility works contractor, whilst every care has been taken in the preparation of this drawing, positions should be taken as approximate and are intended for general guidance only and no representation is made by the NTA as to the accuracy, completeness, sufficiency or otherwise of this drawing and the position of the apparatus. The information contained herein does not purport to be comprehensive or final as the apparatus is subject to being altered and/or superceded. Recipients should not rely on this information. Any liabilities are hereby expressly disclaimed.

e. The information contained herein has been provided by the NTA but does not purport to be comprehensive or final. Recipients should not rely on the information. Neither the NTA nor any of its directors, officers, employees, agents, stakeholders or advisers make any representation or warranty as to, or accept any liability or responsibility in relation to, the adequacy, accuracy, reasonableness or completeness of the information provided as part of this document or any matter on which the information is based (including but not limited to loss or damage arising as a result of reliance by recipients on the information or any part of it). Any liabilities are hereby expressly disclaimed.



Rev	Date	Drn	Chk'd	App'd	Description
M01	08/05/2023	LH	DM	RS	ISSUE FOR PHASE 4: PLANNING

Client: **NTA**
 Údarás Náisiúnta Iompair
 National Transport Authority

Engineering Designer: **Jacobs**

Date: 08/05/2023 | Scale: 1:500 @ A1, 1:1000 @ A3 | Drawn: LH | Checked: DM | Approved: RS

Project Code: BCIDB | Originator Code: JAC | QMS Code:

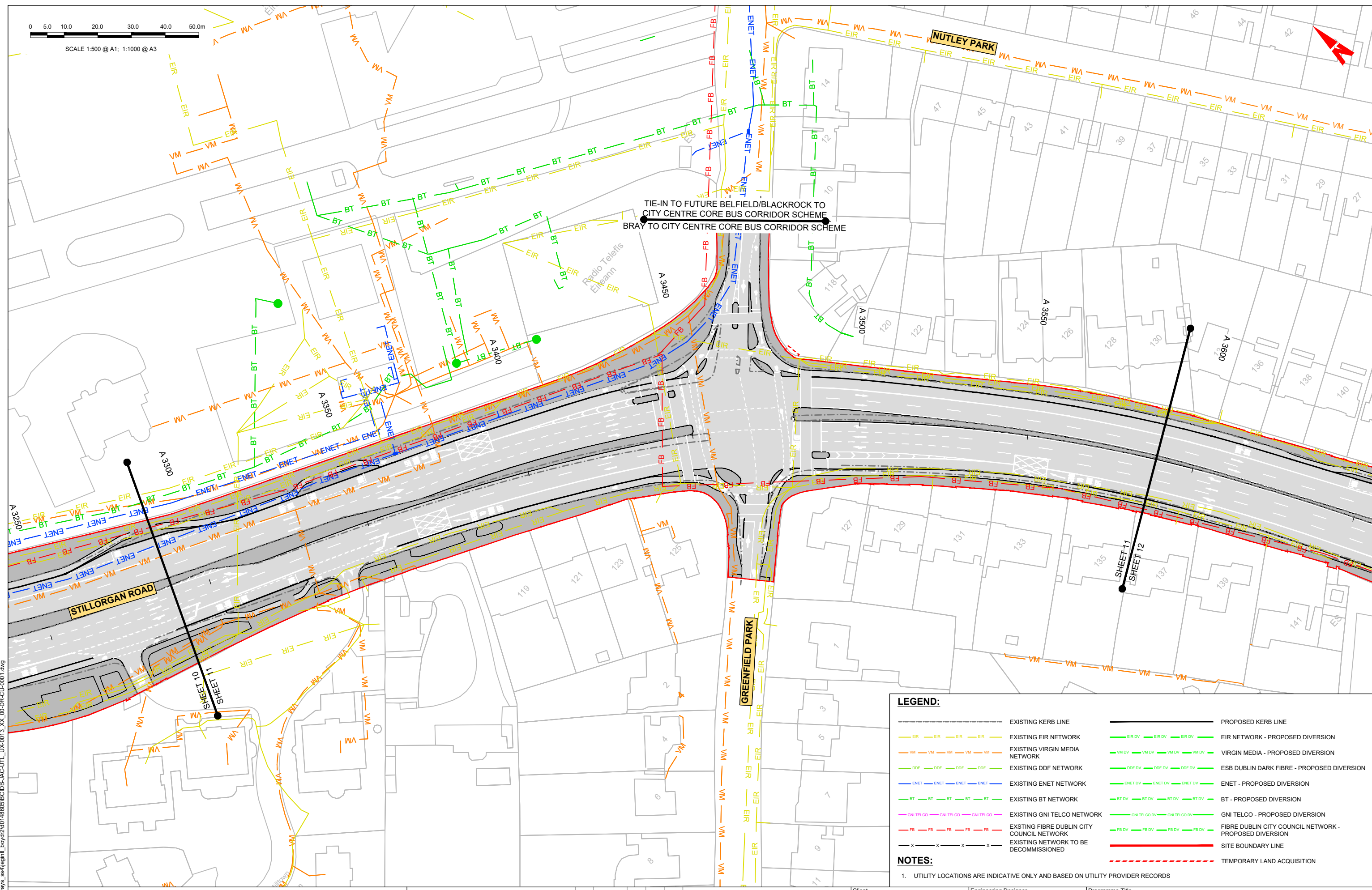
Programme Title: BUSCONNECTS DUBLIN CORE BUS CORRIDORS INFRASTRUCTURE WORKS			
Drawing Title: BRAY TO CITY CENTRE CORE BUS CORRIDOR SCHEME TELECOMMUNICATIONS ASSET ALTERATIONS			
Drawing File Name: BCIDB-JAC-UTL_UX-0013_XX_00-DR-CU-0010	Sheet Number: 10 of 54	Status: A	Rev: M01

DO NOT SCALE USE FIGURED DIMENSIONS ONLY

C:\pwworking\jacobs_uk_highways_ss4\legintl_bovard2\0148605\BCIDB-JAC-UTL_UX-0013_XX_00-DR-CU-0001.dwg



SCALE 1:500 @ A1; 1:1000 @ A3



LEGEND:

	EXISTING KERB LINE		PROPOSED KERB LINE
	EXISTING EIR NETWORK		EIR NETWORK - PROPOSED DIVERSION
	EXISTING VIRGIN MEDIA NETWORK		VIRGIN MEDIA - PROPOSED DIVERSION
	EXISTING DDF NETWORK		ESB DUBLIN DARK FIBRE - PROPOSED DIVERSION
	EXISTING ENET NETWORK		ENET - PROPOSED DIVERSION
	EXISTING BT NETWORK		BT - PROPOSED DIVERSION
	EXISTING GNI TELCO NETWORK		GNI TELCO - PROPOSED DIVERSION
	EXISTING FIBRE DUBLIN CITY COUNCIL NETWORK		FIBRE DUBLIN CITY COUNCIL NETWORK - PROPOSED DIVERSION
	EXISTING NETWORK TO BE DECOMMISSIONED		SITE BOUNDARY LINE
			TEMPORARY LAND ACQUISITION

NOTES:

- UTILITY LOCATIONS ARE INDICATIVE ONLY AND BASED ON UTILITY PROVIDER RECORDS

Disclaimer
 a. © National Transport Authority (NTA) 2022. This drawing is confidential and the copyright in it is owned by NTA. This drawing must not be either loaned, copied or otherwise reproduced in whole or in part or used for any purpose without the prior permission of NTA.
 b. This drawing is to be used for the design element identified in the titleblock. Other information shown is to be considered indicative only. The drawing is to be read in conjunction with all other relevant design drawings.
 c. O.S. data used for plans are printed under © Ordnance Survey Ireland Government of Ireland. All rights reserved. Licence Number 2022/OSI_NMA_180 National Transport Authority. All elevations are in metres and relate to OSi Geoid Model (OSGM15) Mean Head. All Co-ordinates are in Irish

Transverse Mercator Grid (ITM) as defined by OSI active local GPS station.
 d. Information concerning the position of apparatus shown on this drawing is based on drawings supplied by the utility owners and/or the utility works contractor, whilst every care has been taken in the preparation of this drawing, positions should be taken as approximate and are intended for general guidance only and no representation is made by the NTA as to the accuracy, completeness, sufficiency or otherwise of this drawing and the position of the apparatus. The information contained herein does not purport to be comprehensive or final as the apparatus is subject to being altered and/or superseded. Recipients should not rely on this information. Any liabilities are hereby expressly disclaimed.

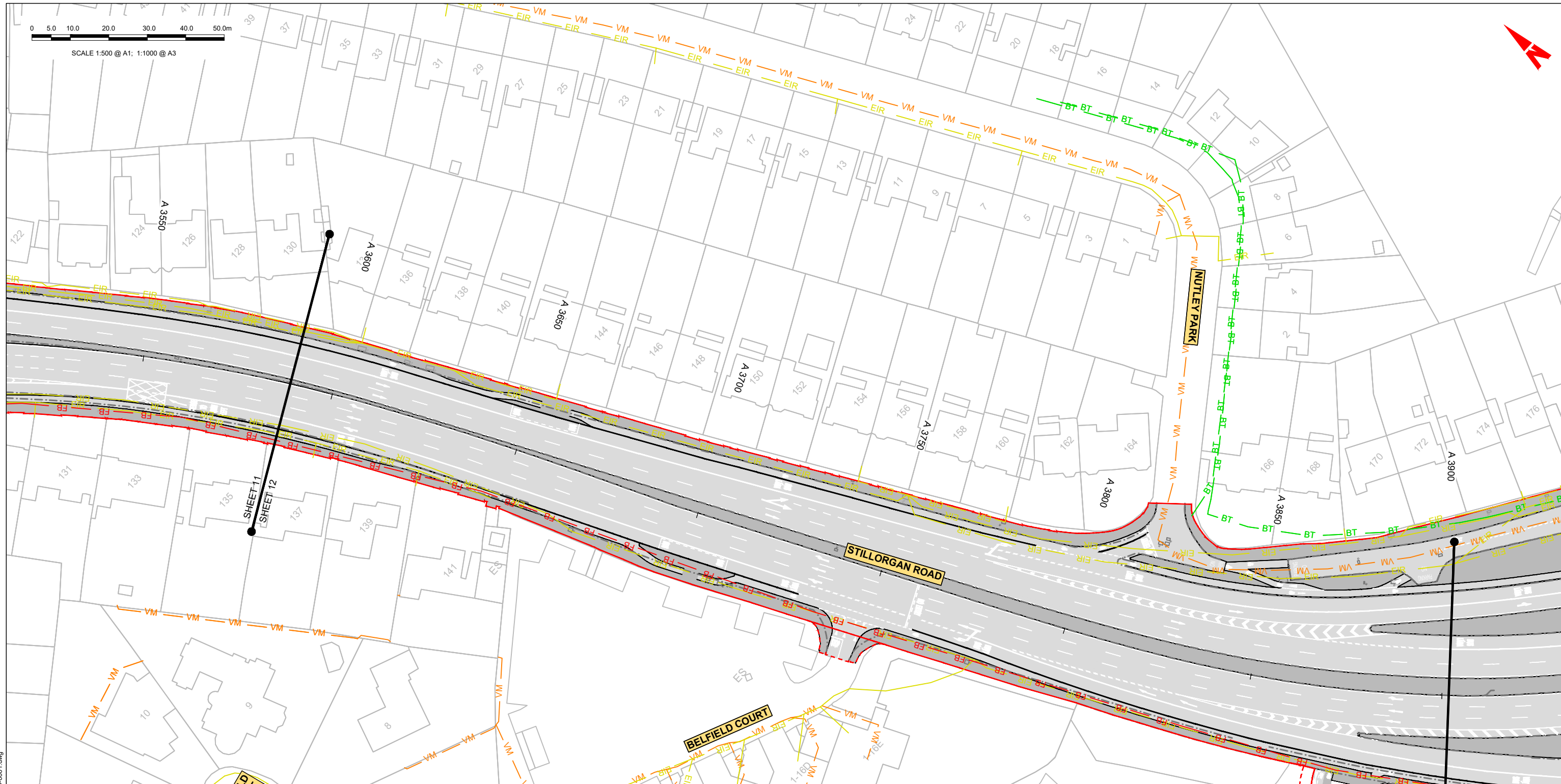
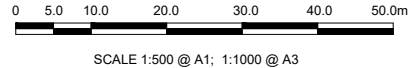
e. The information contained herein has been provided by the NTA but does not purport to be comprehensive or final. Recipients should not rely on the information. Neither the NTA nor any of its directors, officers, employees, agents, stakeholders or advisers make any representation or warranty as to, or accept any liability or responsibility in relation to, the adequacy, accuracy, reasonableness or completeness of the information provided as part of this document or any matter on which the information is based (including but not limited to loss or damage arising as a result of reliance by recipients on the information or any part of it). Any liabilities are hereby expressly disclaimed.



Rev	Date	Dm	Chk'd	App'd	Description
M01	08/05/2023	LH	DM	RS	ISSUE FOR PHASE 4: PLANNING

Client NTA Ódaráis Náisiúnta Iompair National Transport Authority		Engineering Designer Jacobs		
Date 08/05/2023	Scale 1:500 @ A1 1:1000 @ A3	Drawn LH	Checked DM	Approved RS
Project Code BCIDB	Originator Code JAC	OMS Code		

Programme Title BUSCONNECTS DUBLIN			
Drawing Title CORE BUS CORRIDORS INFRASTRUCTURE WORKS			
Drawing File Name BRAY TO CITY CENTRE CORE BUS CORRIDOR SCHEME TELECOMMUNICATIONS ASSET ALTERATIONS			
Drawing File Name BCIDB-JAC-UTL_UX-0013_XX_00-DR-CU-0011	Sheet Number 11 of 54	Status A	Rev M01



LEGEND:

EXISTING KERB LINE	PROPOSED KERB LINE
EXISTING EIR NETWORK	EIR NETWORK - PROPOSED DIVERSION
EXISTING VIRGIN MEDIA NETWORK	VIRGIN MEDIA - PROPOSED DIVERSION
EXISTING DDF NETWORK	ESB DUBLIN DARK FIBRE - PROPOSED DIVERSION
EXISTING ENET NETWORK	ENET - PROPOSED DIVERSION
EXISTING BT NETWORK	BT - PROPOSED DIVERSION
EXISTING GNI TELCO NETWORK	GNI TELCO - PROPOSED DIVERSION
EXISTING FIBRE DUBLIN CITY COUNCIL NETWORK	FIBRE DUBLIN CITY COUNCIL NETWORK - PROPOSED DIVERSION
EXISTING NETWORK TO BE DECOMMISSIONED	SITE BOUNDARY LINE
	TEMPORARY LAND ACQUISITION

NOTES:

1. UTILITY LOCATIONS ARE INDICATIVE ONLY AND BASED ON UTILITY PROVIDER RECORDS

Disclaimer:

a. © National Transport Authority (NTA) 2022. This drawing is confidential and the copyright in it is owned by NTA. This drawing must not be either loaned, copied or otherwise reproduced in whole or in part or used for any purpose without the prior permission of NTA.

b. This drawing is to be used for the design element identified in the titleblock. Other information shown is to be considered indicative only. The drawing is to be read in conjunction with all other relevant design drawings.

c. O.S. data used for plans are printed under © Ordnance Survey Ireland Government of Ireland. All rights reserved. Licence Number 2022/OS_NMA_180 National Transport Authority. All elevations are in metres and relate to OS Geoid Model (OSGM15) Mean Head. All Co-ordinates are in Irish Transverse Mercator Grid (ITM) as defined by OSI active local GPS station.

d. Information concerning the position of apparatus shown on this drawing is based on drawings supplied by the utility owners and/or the utility works contractor, whilst every care has been taken in the preparation of this drawing, positions should be taken as approximate and are intended for general guidance only and no representation is made by the NTA as to the accuracy, completeness, sufficiency or otherwise of this drawing and the position of the apparatus. The information contained herein does not purport to be comprehensive or final as the apparatus is subject to being altered and/or superseded. Recipients should not rely on this information. Any liabilities are hereby expressly disclaimed.

e. The information contained herein has been provided by the NTA but does not purport to be comprehensive or final. Recipients should not rely on the information. Neither the NTA nor any of its directors, officers, employees, agents, stakeholders or advisers make any representation or warranty as to, or accept any liability or responsibility in relation to, the adequacy, accuracy, reasonableness or completeness of the information provided as part of this document or any matter on which the information is based (including but not limited to loss or damage arising as a result of reliance by recipients on the information or any part of it). Any liabilities are hereby expressly disclaimed.



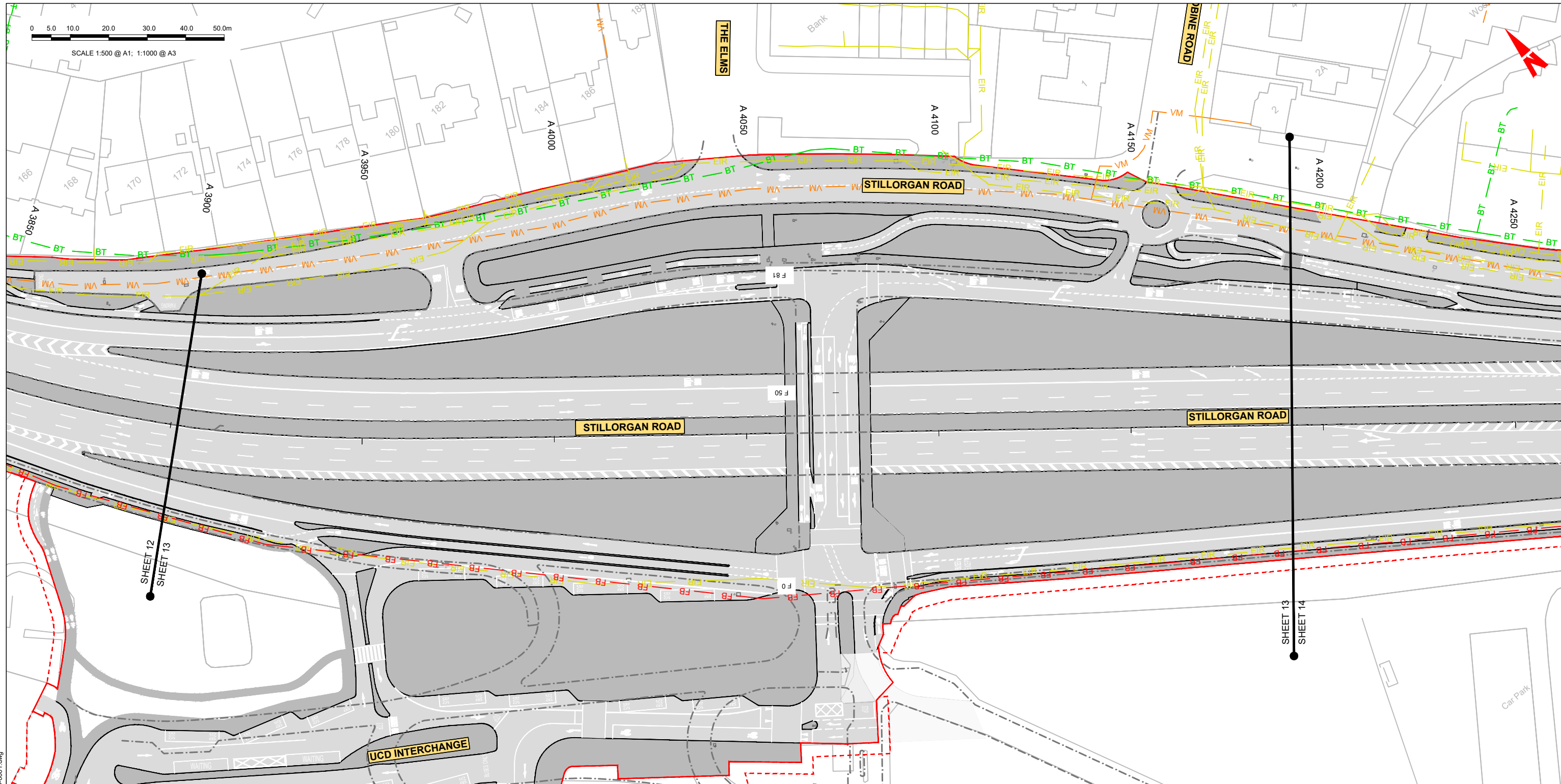
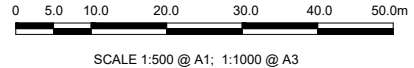
Rev	Date	Drn	Chk'd	App'd	Description
M01	08/05/2023	LH	DM	RS	ISSUE FOR PHASE 4: PLANNING

Date	Scale	Drawn	Checked	Approved
08/05/2023	1:500 @ A1 1:1000 @ A3	LH	DM	RS
Project Code	Originator Code	QMS Code		
BCIDB	JAC			

Programme Title BUSCONNECTS DUBLIN CORE BUS CORRIDORS INFRASTRUCTURE WORKS			
Drawing Title BRAY TO CITY CENTRE CORE BUS CORRIDOR SCHEME TELECOMMUNICATIONS ASSET ALTERATIONS			
Drawing File Name	Sheet Number	Status	Rev
BCIDB-JAC-UTL_UX-0013_XX_00-DR-CU-0012	12 of 54	A	M01

DO NOT SCALE USE FIGURED DIMENSIONS ONLY

C:\pwworking\jacobs_uk_highways_ss4\legintl_boyd\2d\0148605\BCIDB-JAC-UTL_UX-0013_XX_00-DR-CU-0001.dwg



LEGEND:

EXISTING KERB LINE	PROPOSED KERB LINE
EXISTING EIR NETWORK	EIR NETWORK - PROPOSED DIVERSION
EXISTING VIRGIN MEDIA NETWORK	VIRGIN MEDIA - PROPOSED DIVERSION
EXISTING DDF NETWORK	ESB DUBLIN DARK FIBRE - PROPOSED DIVERSION
EXISTING ENET NETWORK	ENET - PROPOSED DIVERSION
EXISTING BT NETWORK	BT - PROPOSED DIVERSION
EXISTING GNI TELCO NETWORK	GNI TELCO - PROPOSED DIVERSION
EXISTING FIBRE DUBLIN CITY COUNCIL NETWORK	FIBRE DUBLIN CITY COUNCIL NETWORK - PROPOSED DIVERSION
EXISTING NETWORK TO BE DECOMMISSIONED	SITE BOUNDARY LINE
	TEMPORARY LAND ACQUISITION

NOTES:

- UTILITY LOCATIONS ARE INDICATIVE ONLY AND BASED ON UTILITY PROVIDER RECORDS

Disclaimer:

a. © National Transport Authority (NTA) 2022. This drawing is confidential and the copyright in it is owned by NTA. This drawing must not be either loaned, copied or otherwise reproduced in whole or in part or used for any purpose without the prior permission of NTA.

b. This drawing is to be used for the design element identified in the titleblock. Other information shown is to be considered indicative only. The drawing is to be read in conjunction with all other relevant design drawings.

c. O.S. data used for plans are printed under © Ordnance Survey Ireland Government of Ireland. All rights reserved. Licence Number 2022/OS_NMA_180 National Transport Authority. All elevations are in metres and relate to OSi Good Model (OSGM15) Mean Head. All Co-ordinates are in Irish Transverse Mercator Grid (ITM) as defined by OSi active local GPS station.

d. Information concerning the position of apparatus shown on this drawing is based on drawings supplied by the utility owners and/or the utility works contractor, whilst every care has been taken in the preparation of this drawing, positions should be taken as approximate and are intended for general guidance only and no representation is made by the NTA as to the accuracy, completeness, sufficiency or otherwise of this drawing and the position of the apparatus. The information contained herein does not purport to be comprehensive or final as the apparatus is subject to being altered and/or superceded. Recipients should not rely on this information. Any liabilities are hereby expressly disclaimed.

e. The information contained herein has been provided by the NTA but does not purport to be comprehensive or final. Recipients should not rely on the information. Neither the NTA nor any of its directors, officers, employees, agents, stakeholders or advisers make any representation or warranty as to, or accept any liability or responsibility in relation to, the adequacy, accuracy, reasonableness or completeness of the information provided as part of this document or any matter on which the information is based (including but not limited to loss or damage arising as a result of reliance by recipients on the information or any part of it). Any liabilities are hereby expressly disclaimed.

Rev	Date	Drn	Chk'd	App'd	Description
M01	08/05/2023	LH	DM	RS	ISSUE FOR PHASE 4: PLANNING

Client: **NTA**
 Órdánas Náisiúnta Iompair
 National Transport Authority

Date: 08/05/2023
 Scale: 1:500 @ A1
 1:1000 @ A3

Project Code: BCIDB
 Originator Code: JAC

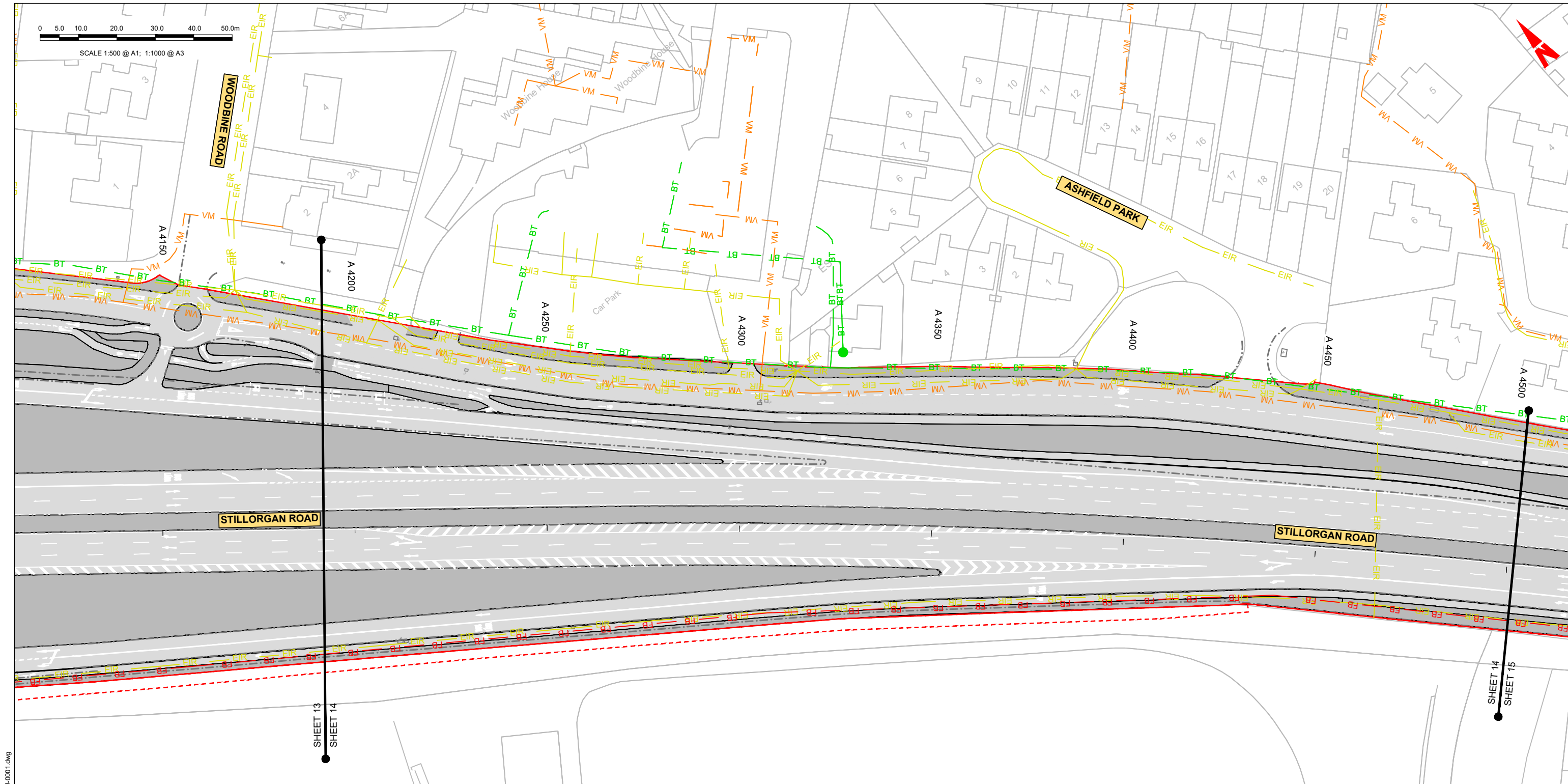
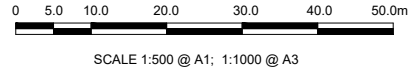
Engineering Designer: **Jacobs**

Drawn: LH
 Checked: DM
 Approved: RS

Programme Title BUSCONNECTS DUBLIN CORE BUS CORRIDORS INFRASTRUCTURE WORKS			
Drawing Title BRAY TO CITY CENTRE CORE BUS CORRIDOR SCHEME TELECOMMUNICATIONS ASSET ALTERATIONS			
Drawing File Name BCIDB-JAC-UTL_UX-0013_XX_00-DR-CU-0013	Sheet Number 13 of 54	Status A	Rev M01

DO NOT SCALE USE FIGURED DIMENSIONS ONLY

C:\pwworking\jacobs_uk_highways_ss4\legintl_bov\2d\014860516\BCIDB-JAC-UTL_UX-0013_XX_00-DR-CU-0001.dwg



LEGEND:

EXISTING KERB LINE	PROPOSED KERB LINE
EXISTING EIR NETWORK	EIR NETWORK - PROPOSED DIVERSION
EXISTING VIRGIN MEDIA NETWORK	VIRGIN MEDIA - PROPOSED DIVERSION
EXISTING DDF NETWORK	ESB DUBLIN DARK FIBRE - PROPOSED DIVERSION
EXISTING ENET NETWORK	ENET - PROPOSED DIVERSION
EXISTING BT NETWORK	BT - PROPOSED DIVERSION
EXISTING GNI TELCO NETWORK	GNI TELCO - PROPOSED DIVERSION
EXISTING FIBRE DUBLIN CITY COUNCIL NETWORK	FIBRE DUBLIN CITY COUNCIL NETWORK - PROPOSED DIVERSION
EXISTING NETWORK TO BE DECOMMISSIONED	SITE BOUNDARY LINE
	TEMPORARY LAND ACQUISITION

NOTES:

- UTILITY LOCATIONS ARE INDICATIVE ONLY AND BASED ON UTILITY PROVIDER RECORDS

C:\pwworking\jacobs_uk_highways_ssa4\legintl_boyard2d0148605BCIDB-JAC-UTL_UX-0013_XX_00-DR-CU-0001.dwg

Disclaimer:
 a. © National Transport Authority (NTA) 2022. This drawing is confidential and the copyright in it is owned by NTA. This drawing must not be either loaned, copied or otherwise reproduced in whole or in part or used for any purpose without the prior permission of NTA.
 b. This drawing is to be used for the design element identified in the titleblock. Other information shown is to be considered indicative only. The drawing is to be read in conjunction with all other relevant design drawings.
 c. O.S. data used for plans are printed under © Ordnance Survey Ireland Government of Ireland. All rights reserved. Licence Number 2022/OS_NMA_180 National Transport Authority. All elevations are in metres and relate to OSI Good Model (OSGM15) Mean Head. All Co-ordinates are in Irish Transverse Mercator Grid (ITM) as defined by OSI active local GPS station.

d. Information concerning the position of apparatus shown on this drawing is based on drawings supplied by the utility owners and/or the utility works contractor, whilst every care has been taken in the preparation of this drawing, positions should be taken as approximate and are intended for general guidance only and no representation is made by the NTA as to the accuracy, completeness, sufficiency or otherwise of this drawing and the position of the apparatus. The information contained herein does not purport to be comprehensive or final as the apparatus is subject to being altered and/or superseded. Recipients should not rely on this information. Any liabilities are hereby expressly disclaimed.

e. The information contained herein has been provided by the NTA but does not purport to be comprehensive or final. Recipients should not rely on the information. Neither the NTA nor any of its directors, officers, employees, agents, stakeholders or advisers make any representation or warranty as to, or accept any liability or responsibility in relation to, the adequacy, accuracy, reasonableness or completeness of the information provided as part of this document or any matter on which the information is based (including but not limited to loss or damage arising as a result of reliance by recipients on the information or any part of it). Any liabilities are hereby expressly disclaimed.



Rev	Date	Dm	Chk'd	App'd	Description
M01	08/05/2023	LH	DM	RS	ISSUE FOR PHASE 4: PLANNING

Client: **NTA**
 Údarás Náisiúnta Iompair
 National Transport Authority

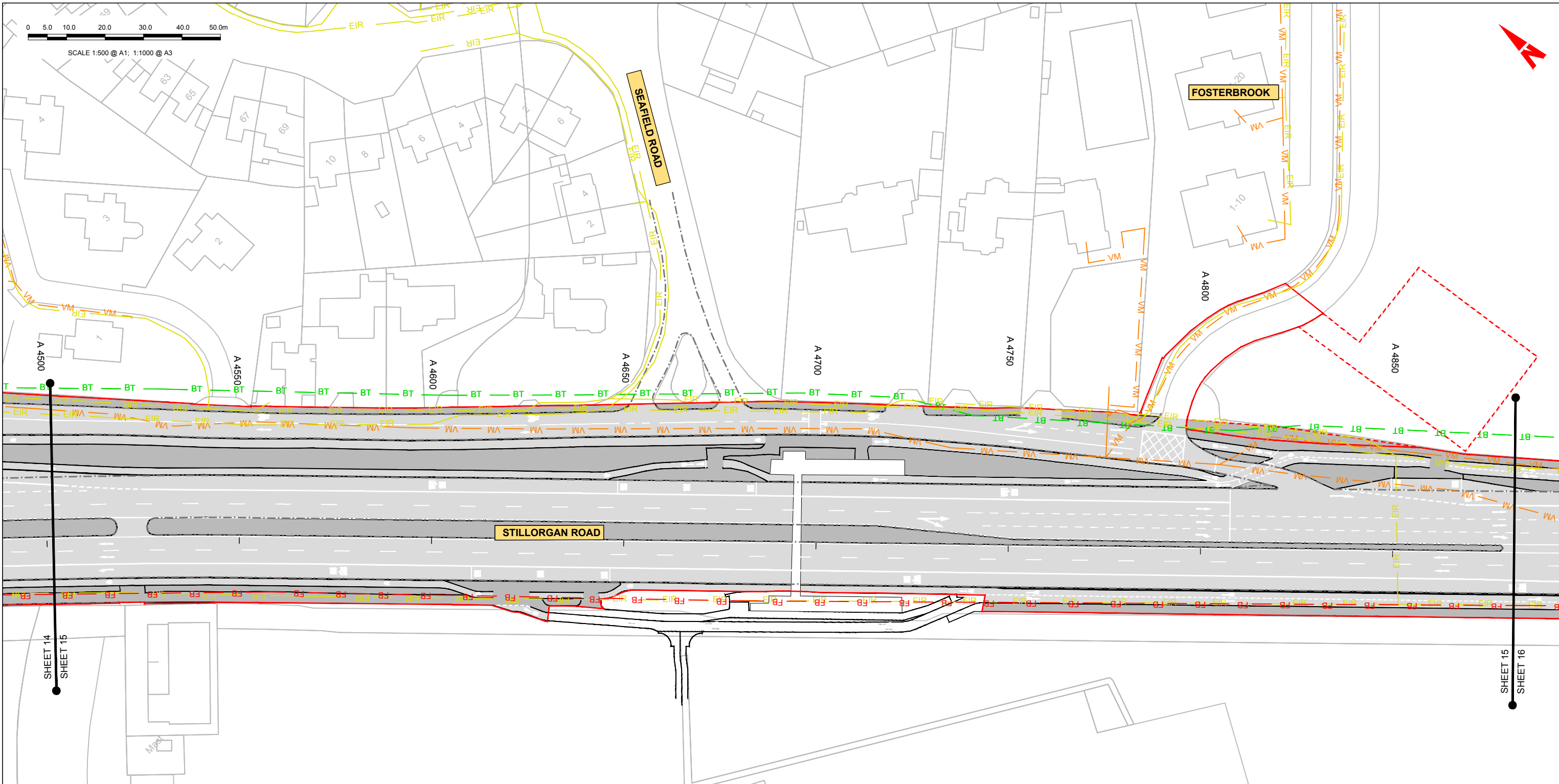
Engineering Designer: **Jacobs**

Date: 08/05/2023 | Scale: 1:500 @ A1, 1:1000 @ A3 | Drawn: LH | Checked: DM | Approved: RS

Project Code: BCIDB | Originator Code: JAC | QMS Code:

Programme Title: BUSCONNECTS DUBLIN CORE BUS CORRIDORS INFRASTRUCTURE WORKS			
Drawing Title: BRAY TO CITY CENTRE CORE BUS CORRIDOR SCHEME TELECOMMUNICATIONS ASSET ALTERATIONS			
Drawing File Name: BCIDB-JAC-UTL_UX-0013_XX_00-DR-CU-0014	Sheet Number: 14 of 54	Status: A	Rev: M01

DO NOT SCALE USE FIGURED DIMENSIONS ONLY



LEGEND:

	EXISTING KERB LINE		PROPOSED KERB LINE
	EXISTING EIR NETWORK		EIR NETWORK - PROPOSED DIVERSION
	EXISTING VIRGIN MEDIA NETWORK		VIRGIN MEDIA - PROPOSED DIVERSION
	EXISTING DDF NETWORK		ESB DUBLIN DARK FIBRE - PROPOSED DIVERSION
	EXISTING ENET NETWORK		ENET - PROPOSED DIVERSION
	EXISTING BT NETWORK		BT - PROPOSED DIVERSION
	EXISTING GNI TELCO NETWORK		GNI TELCO - PROPOSED DIVERSION
	EXISTING FIBRE DUBLIN CITY COUNCIL NETWORK		FIBRE DUBLIN CITY COUNCIL NETWORK - PROPOSED DIVERSION
	EXISTING NETWORK TO BE DECOMMISSIONED		SITE BOUNDARY LINE
			TEMPORARY LAND ACQUISITION

NOTES:

- UTILITY LOCATIONS ARE INDICATIVE ONLY AND BASED ON UTILITY PROVIDER RECORDS

Disclaimer

a. © National Transport Authority (NTA) 2022. This drawing is confidential and the copyright in it is owned by NTA. This drawing must not be either loaned, copied or otherwise reproduced in whole or in part or used for any purpose without the prior permission of NTA.

b. This drawing is to be used for the design element identified in the titleblock. Other information shown is to be considered indicative only. The drawing is to be read in conjunction with all other relevant design drawings.

c. O.S. data used for plans are printed under © Ordnance Survey Ireland Government of Ireland. All rights reserved. Licence Number 2022-OS_NMA_190 National Transport Authority. All elevations are in metres and relate to OSi Geoid Model (OSGM15) Malin Head. All Co-ordinates are in Irish Transverse Mercator Grid (ITM) as defined by OSi active local GPS station.

d. Information concerning the position of apparatus shown on this drawing is based on drawings supplied by the utility owners and/or the utility works contractor, whilst every care has been taken in the preparation of this drawing, positions should be taken as approximate and are intended for general guidance only and no representation is made by the NTA as to the accuracy, completeness, sufficiency or otherwise of this drawing and the position of the apparatus. The information contained herein does not purport to be comprehensive or final as the apparatus is subject to being altered and/or superceded. Recipients should not rely on this information. Any liabilities are hereby expressly disclaimed.

e. The information contained herein has been provided by the NTA but does not purport to be comprehensive or final. Recipients should not rely on the information. Neither the NTA nor any of its directors, officers, employees, agents, stakeholders or advisers make any representation or warranty as to, or accept any liability or responsibility in relation to, the adequacy, accuracy, reasonableness or completeness of the information provided as part of this document or any matter on which the information is based (including but not limited to loss or damage arising as a result of reliance by recipients on the information or any part of it). Any liabilities are hereby expressly disclaimed.

Rev	Date	Drn	Chk'd	App'd	Description
M01	08/05/2023	LH	DM	RS	ISSUE FOR PHASE 4: PLANNING

Client

NTA
Údarás Náisiúnta Iompair
National Transport Authority

Engineering Designer

Jacobs

Date: 08/05/2023
Scale: 1:500 @ A1
1:1000 @ A3

Project Code: BCIDB
Originator Code: JAC

Drawn: LH
Checked: DM
Approved: RS

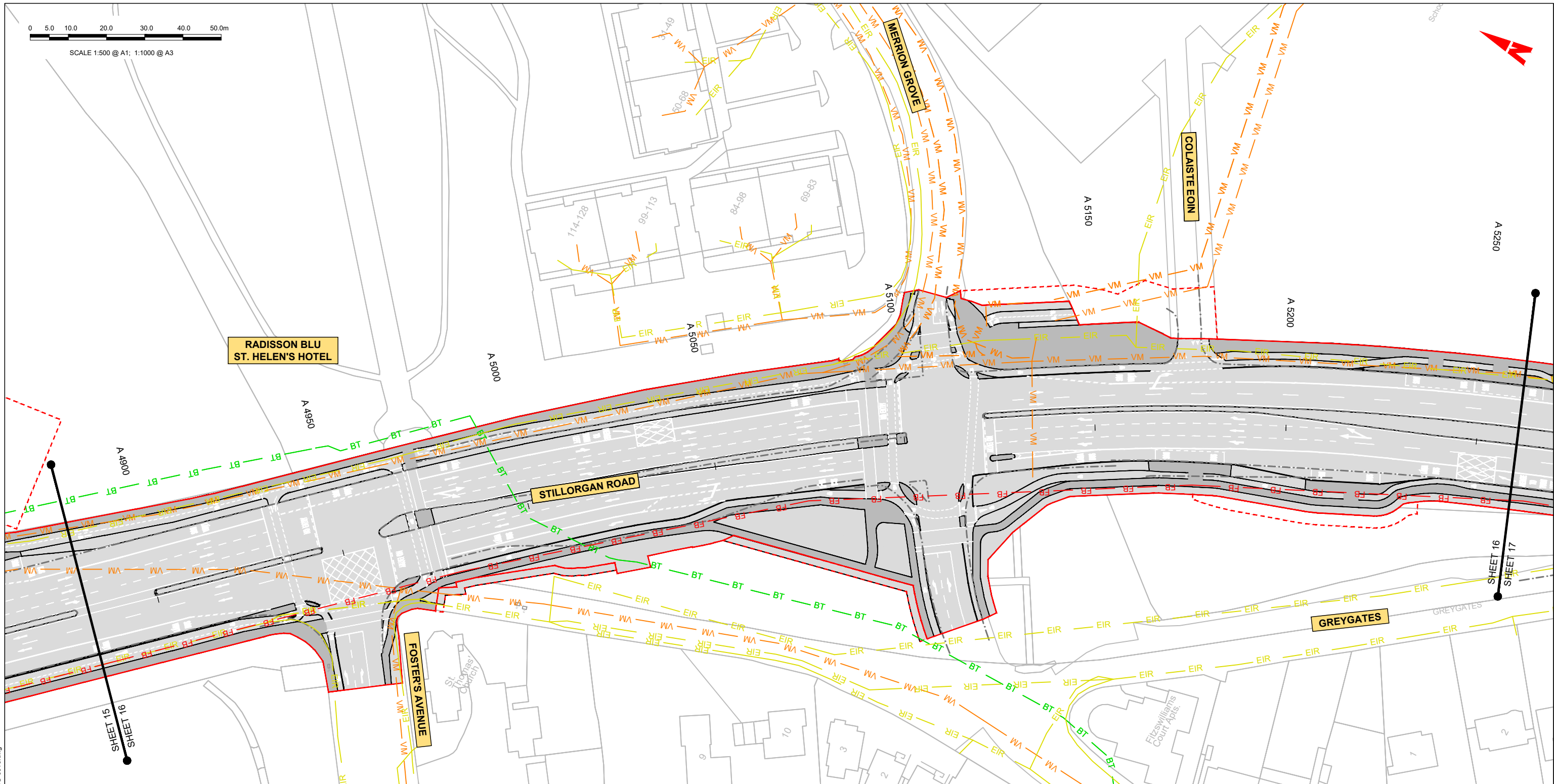
Programme Title BUSCONNECTS DUBLIN CORE BUS CORRIDORS INFRASTRUCTURE WORKS			
Drawing Title BRAY TO CITY CENTRE CORE BUS CORRIDOR SCHEME TELECOMMUNICATIONS ASSET ALTERATIONS			
Drawing File Name BCIDB-JAC-UTL_UX-0013_XX_00-DR-CU-0015	Sheet Number 15 of 54	Status A	Rev M01

DO NOT SCALE USE FIGURED DIMENSIONS ONLY

C:\pwworking\jacobs_uk_highways_ssf\legintf_courant\00146805BCIDB-JAC-UTL_UX-0013_XX_00-DR-CU-0001.dwg

0 5.0 10.0 20.0 30.0 40.0 50.0m

SCALE 1:500 @ A1; 1:1000 @ A3



LEGEND:

	EXISTING KERB LINE		PROPOSED KERB LINE
	EXISTING EIR NETWORK		EIR NETWORK - PROPOSED DIVERSION
	EXISTING VIRGIN MEDIA NETWORK		VIRGIN MEDIA - PROPOSED DIVERSION
	EXISTING DDF NETWORK		ESB DUBLIN DARK FIBRE - PROPOSED DIVERSION
	EXISTING ENET NETWORK		ENET - PROPOSED DIVERSION
	EXISTING BT NETWORK		BT - PROPOSED DIVERSION
	EXISTING GNI TELCO NETWORK		GNI TELCO - PROPOSED DIVERSION
	EXISTING FIBRE DUBLIN CITY COUNCIL NETWORK		FIBRE DUBLIN CITY COUNCIL NETWORK - PROPOSED DIVERSION
	EXISTING NETWORK TO BE DECOMMISSIONED		SITE BOUNDARY LINE
			TEMPORARY LAND ACQUISITION

NOTES:

- UTILITY LOCATIONS ARE INDICATIVE ONLY AND BASED ON UTILITY PROVIDER RECORDS

Disclaimer:
 a. © National Transport Authority (NTA) 2022. This drawing is confidential and the copyright in it is owned by NTA. This drawing must not be either loaned, copied or otherwise reproduced in whole or in part or used for any purpose without the prior permission of NTA.
 b. This drawing is to be used for the design element identified in the titleblock. Other information shown is to be considered indicative only. The drawing is to be read in conjunction with all other relevant design drawings.
 c. O.S. data used for plans are printed under © Ordnance Survey Ireland Government of Ireland. All rights reserved. Licence Number 2022/OS_NMA_180 National Transport Authority. All elevations are in metres and relate to OSi Geoid Model (OSGM15) Mean Head. All Co-ordinates are in Irish

Transverse Mercator Grid (ITM) as defined by OSI active local GPS station.
 d. Information concerning the position of apparatus shown on this drawing is based on drawings supplied by the utility owners and/or the utility works contractor, whilst every care has been taken in the preparation of this drawing, positions should be taken as approximate and are intended for general guidance only and no representation is made by the NTA as to the accuracy, completeness, sufficiency or otherwise of this drawing and the position of the apparatus. The information contained herein does not purport to be comprehensive or final as the apparatus is subject to being altered and/or superceded. Recipients should not rely on this information. Any liabilities are hereby expressly disclaimed.

e. The information contained herein has been provided by the NTA but does not purport to be comprehensive or final. Recipients should not rely on the information. Neither the NTA nor any of its directors, officers, employees, agents, stakeholders or advisers make any representation or warranty as to, or accept any liability or responsibility in relation to, the adequacy, accuracy, reasonableness or completeness of the information provided as part of this document or any matter on which the information is based (including but not limited to loss or damage arising as a result of reliance by recipients on the information or any part of it). Any liabilities are hereby expressly disclaimed.



Rev	Date	Dm	Chk'd	App'd	Description
M01	08/05/2023	LH	DM	RS	ISSUE FOR PHASE 4: PLANNING

Client: **NTA**
 Údarás Náisiúnta Iompair
 National Transport Authority

Date: 08/05/2023
 Scale: 1:500 @ A1
 1:1000 @ A3

Project Code: BCIDB
 Originator Code: JAC

Engineering Designer: **Jacobs**

Drawn: LH
 Checked: DM
 Approved: RS

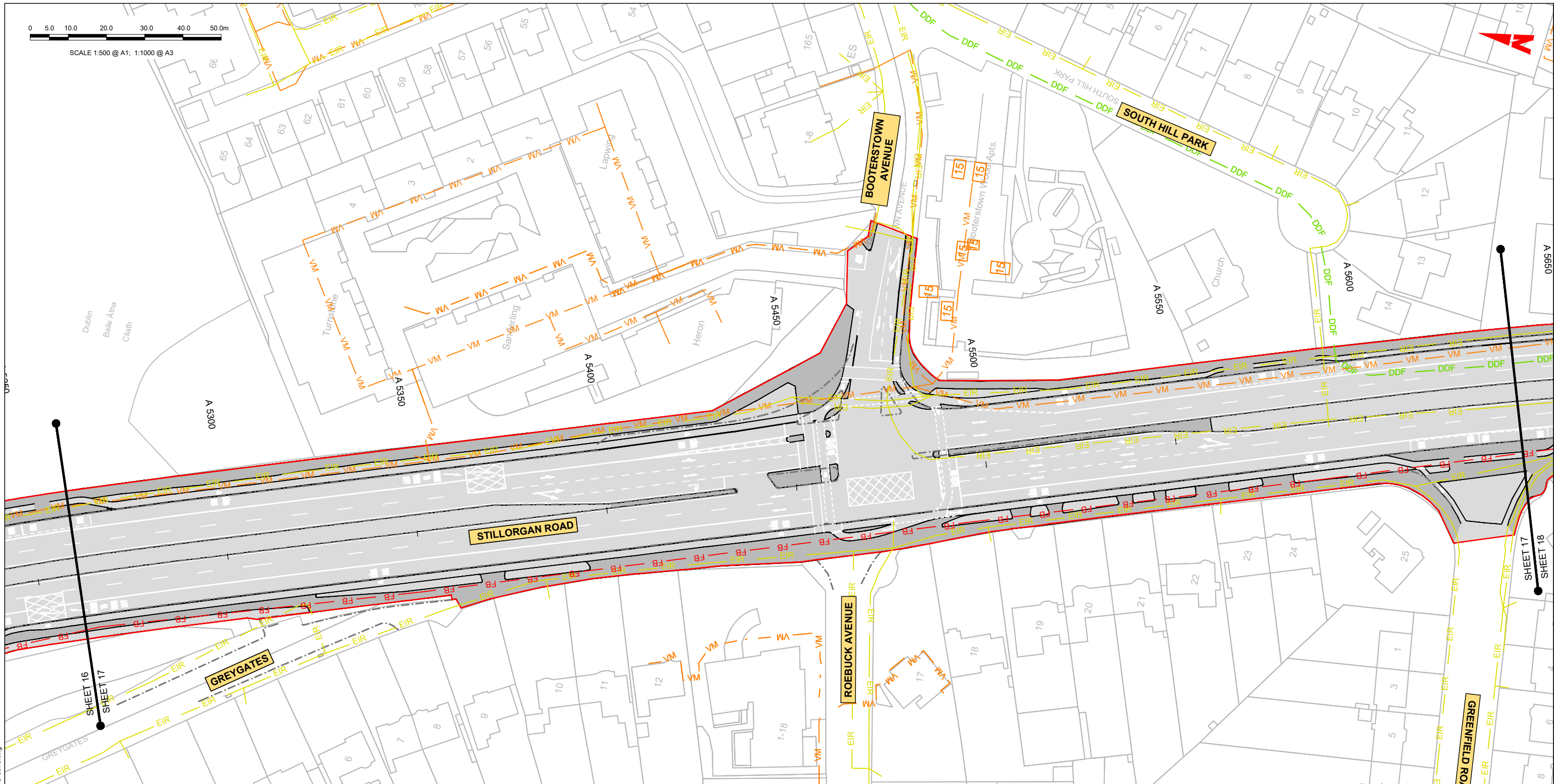
Programme Title: BUSCONNECTS DUBLIN CORE BUS CORRIDORS INFRASTRUCTURE WORKS			
Drawing Title: BRAY TO CITY CENTRE CORE BUS CORRIDOR SCHEME TELECOMMUNICATIONS ASSET ALTERATIONS			
Drawing File Name: BCIDB-JAC-UTL_UX-0013_XX_00-DR-CU-0016	Sheet Number: 16 of 54	Status: A	Rev: M01

DO NOT SCALE USE FIGURED DIMENSIONS ONLY

C:\pwworking\jacobs_uk_highways_ss4\legintl_bovard2d014860516C1DB-JAC-UTL_UX-0013_XX_00-DR-CU-0016.dwg

0 5.0 10.0 20.0 30.0 40.0 50.0m

SCALE 1:500 @ A1; 1:1000 @ A3



LEGEND:

	EXISTING KERB LINE		PROPOSED KERB LINE
	EXISTING EIR NETWORK		EIR NETWORK - PROPOSED DIVERSION
	EXISTING VIRGIN MEDIA NETWORK		VIRGIN MEDIA - PROPOSED DIVERSION
	EXISTING DDF NETWORK		ESB DUBLIN DARK FIBRE - PROPOSED DIVERSION
	EXISTING ENET NETWORK		ENET - PROPOSED DIVERSION
	EXISTING BT NETWORK		BT - PROPOSED DIVERSION
	EXISTING GNI TELCO NETWORK		GNI TELCO - PROPOSED DIVERSION
	EXISTING FIBRE DUBLIN CITY COUNCIL NETWORK		FIBRE DUBLIN CITY COUNCIL NETWORK - PROPOSED DIVERSION
	EXISTING NETWORK TO BE DECOMMISSIONED		SITE BOUNDARY LINE
			TEMPORARY LAND ACQUISITION

NOTES:

- UTILITY LOCATIONS ARE INDICATIVE ONLY AND BASED ON UTILITY PROVIDER RECORDS

Disclaimer

a. © National Transport Authority (NTA) 2022. This drawing is confidential and the copyright in it is owned by NTA. This drawing must not be either loaned, copied or otherwise reproduced in whole or in part or used for any purpose without the prior permission of NTA.

b. This drawing is to be used for the design element identified in the titleblock. Other information shown is to be considered indicative only. The drawing is to be read in conjunction with all other relevant design drawings.

c. O.S. data used for plans are printed under © Ordnance Survey Ireland Government of Ireland. All rights reserved. Licence Number 2022/OS_NMA_180 National Transport Authority. All elevations are in metres and relate to OSi Geoid Model (OSGM15) Mean Head. All Co-ordinates are in Irish

Transverse Mercator Grid (ITM) as defined by OSI active local GPS station.

d. Information concerning the position of apparatus shown on this drawing is based on drawings supplied by the utility owners and/or the utility works contractor, whilst every care has been taken in the preparation of this drawing, positions should be taken as approximate and are intended for general guidance only and no representation is made by the NTA as to the accuracy, completeness, sufficiency or otherwise of this drawing and the position of the apparatus. The information contained herein does not purport to be comprehensive or final as the apparatus is subject to being altered and/or superseded. Recipients should not rely on this information. Any liabilities are hereby expressly disclaimed.

The information contained herein has been provided by the NTA but does not purport to be comprehensive or final. Recipients should not rely on the information. Neither the NTA nor any of its directors, officers, employees, agents, stakeholders or advisers make any representation or warranty as to, or accept any liability or responsibility in relation to, the adequacy, accuracy, reasonableness or completeness of the information provided as part of this document or any matter on which the information is based (including but not limited to loss or damage arising as a result of reliance by recipients on the information or any part of it). Any liabilities are hereby expressly disclaimed.



Rev	Date	Dm	Chk'd	App'd	Description
M01	08/05/2023	LH	DM	RS	ISSUE FOR PHASE 4: PLANNING

Client: **NTA**
Údarás Náisiúnta Iompair
National Transport Authority

Engineering Designer: **Jacobs**

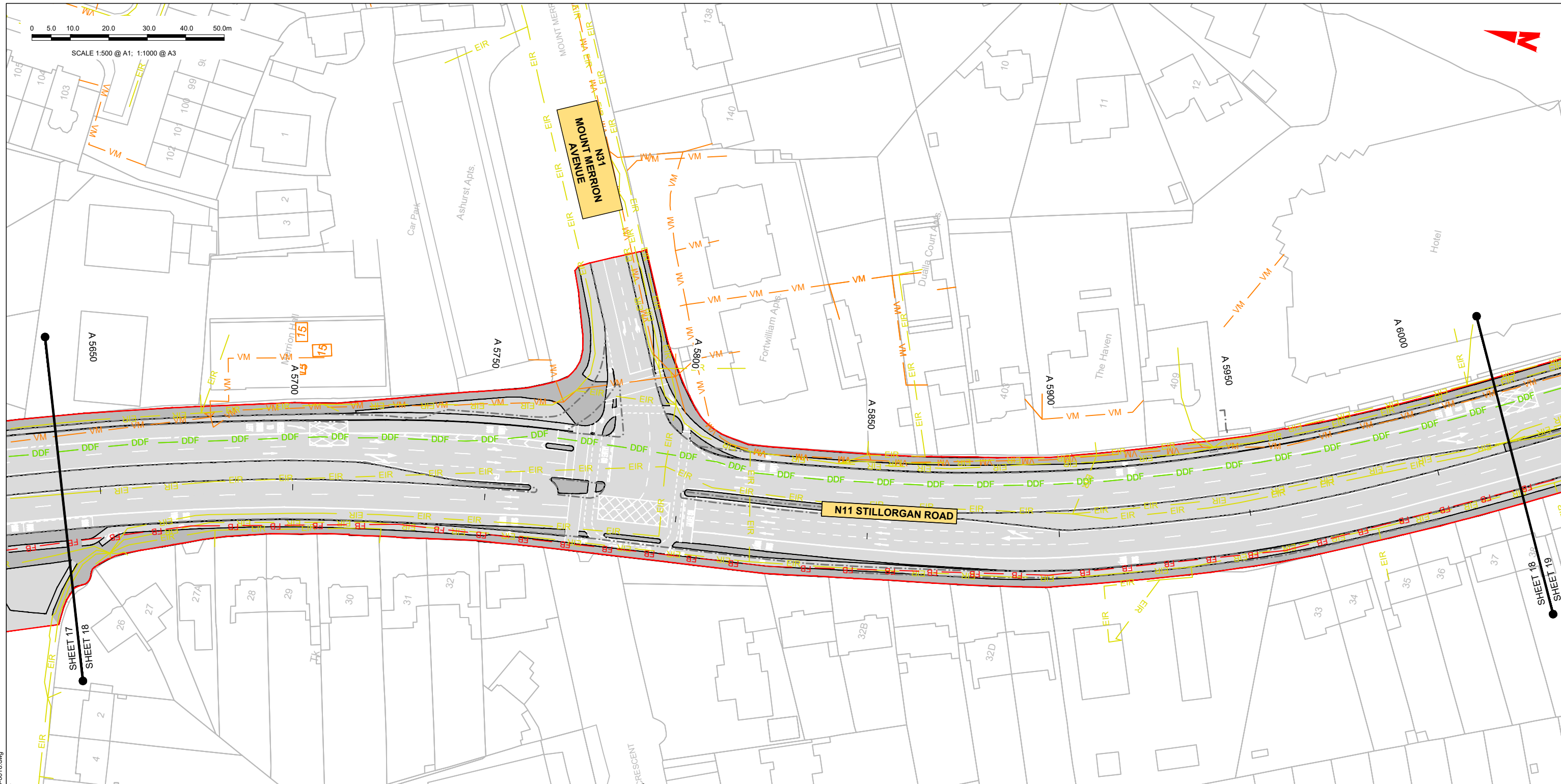
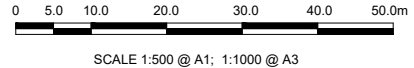
Date: 08/05/2023 | Scale: 1:500 @ A1, 1:1000 @ A3 | Drawn: LH | Checked: DM | Approved: RS

Project Code: BCIDB | Originator Code: JAC | QMS Code:

Programme Title: BUSCONNECTS DUBLIN CORE BUS CORRIDORS INFRASTRUCTURE WORKS			
Drawing Title: BRAY TO CITY CENTRE CORE BUS CORRIDOR SCHEME TELECOMMUNICATIONS ASSET ALTERATIONS			
Drawing File Name: BCIDB-JAC-UTL_UX-0013_XX_00-DR-CU-0017	Sheet Number: 17 of 54	Status: A	Rev: M01

DO NOT SCALE USE FIGURED DIMENSIONS ONLY

C:\pwworking\jacobs_uk_highways_ss4\legintl_boyard2\0148605\BCIDB-JAC-UTL_UX-0013_XX_00-DR-CU-0016.dwg



LEGEND:

	EXISTING KERB LINE		PROPOSED KERB LINE
	EXISTING EIR NETWORK		EIR NETWORK - PROPOSED DIVERSION
	EXISTING VIRGIN MEDIA NETWORK		VIRGIN MEDIA - PROPOSED DIVERSION
	EXISTING DDF NETWORK		ESB DUBLIN DARK FIBRE - PROPOSED DIVERSION
	EXISTING ENET NETWORK		ENET - PROPOSED DIVERSION
	EXISTING BT NETWORK		BT - PROPOSED DIVERSION
	EXISTING GNI TELCO NETWORK		GNI TELCO - PROPOSED DIVERSION
	EXISTING FIBRE DUBLIN CITY COUNCIL NETWORK		FIBRE DUBLIN CITY COUNCIL NETWORK - PROPOSED DIVERSION
	EXISTING NETWORK TO BE DECOMMISSIONED		SITE BOUNDARY LINE
			TEMPORARY LAND ACQUISITION

NOTES:

- UTILITY LOCATIONS ARE INDICATIVE ONLY AND BASED ON UTILITY PROVIDER RECORDS

C:\pwworking\jacobs_uk_highways_ss4\legintl_boyar2\0148605\BCIDB-JAC-UTL_UX-0013_XX_00-DR-CU-0016.dwg

Disclaimer:
 a. © National Transport Authority (NTA) 2022. This drawing is confidential and the copyright in it is owned by NTA. This drawing must not be either loaned, copied or otherwise reproduced in whole or in part or used for any purpose without the prior permission of NTA.
 b. This drawing is to be used for the design element identified in the titleblock. Other information shown is to be considered indicative only. The drawing is to be read in conjunction with all other relevant design drawings.
 c. O.S. data used for plans are printed under © Ordnance Survey Ireland Government of Ireland. All rights reserved. Licence Number 2022/OS_NMA_180 National Transport Authority. All elevations are in metres and relate to OSi Geoid Model (OSGM15) Mean Head. All Co-ordinates are in Irish

Transverse Mercator Grid (ITM) as defined by OSI active local GPS station.
 d. Information concerning the position of apparatus shown on this drawing is based on drawings supplied by the utility owners and/or the utility works contractor, whilst every care has been taken in the preparation of this drawing, positions should be taken as approximate and are intended for general guidance only and no representation is made by the NTA as to the accuracy, completeness, sufficiency or otherwise of this drawing and the position of the apparatus. The information contained herein does not purport to be comprehensive or final as the apparatus is subject to being altered and/or superceded. Recipients should not rely on this information. Any liabilities are hereby expressly disclaimed.

The information contained herein has been provided by the NTA but does not purport to be comprehensive or final. Recipients should not rely on the information. Neither the NTA nor any of its directors, officers, employees, agents, stakeholders or advisers make any representation or warranty as to, or accept any liability or responsibility in relation to, the adequacy, accuracy, reasonableness or completeness of the information provided as part of this document or any matter on which the information is based (including but not limited to loss or damage arising as a result of reliance by recipients on the information or any part of it). Any liabilities are hereby expressly disclaimed.



Rev	Date	Drm	Chk'd	App'd	Description
M01	08/05/2023	LH	DM	RS	ISSUE FOR PHASE 4: PLANNING

Client: **NTA**
 Údarás Náisiúnta Iompair
 National Transport Authority

Date: 08/05/2023 Scale: 1:500 @ A1
 1:1000 @ A3

Project Code: BCIDB Originator Code: JAC

Engineering Designer: **Jacobs**

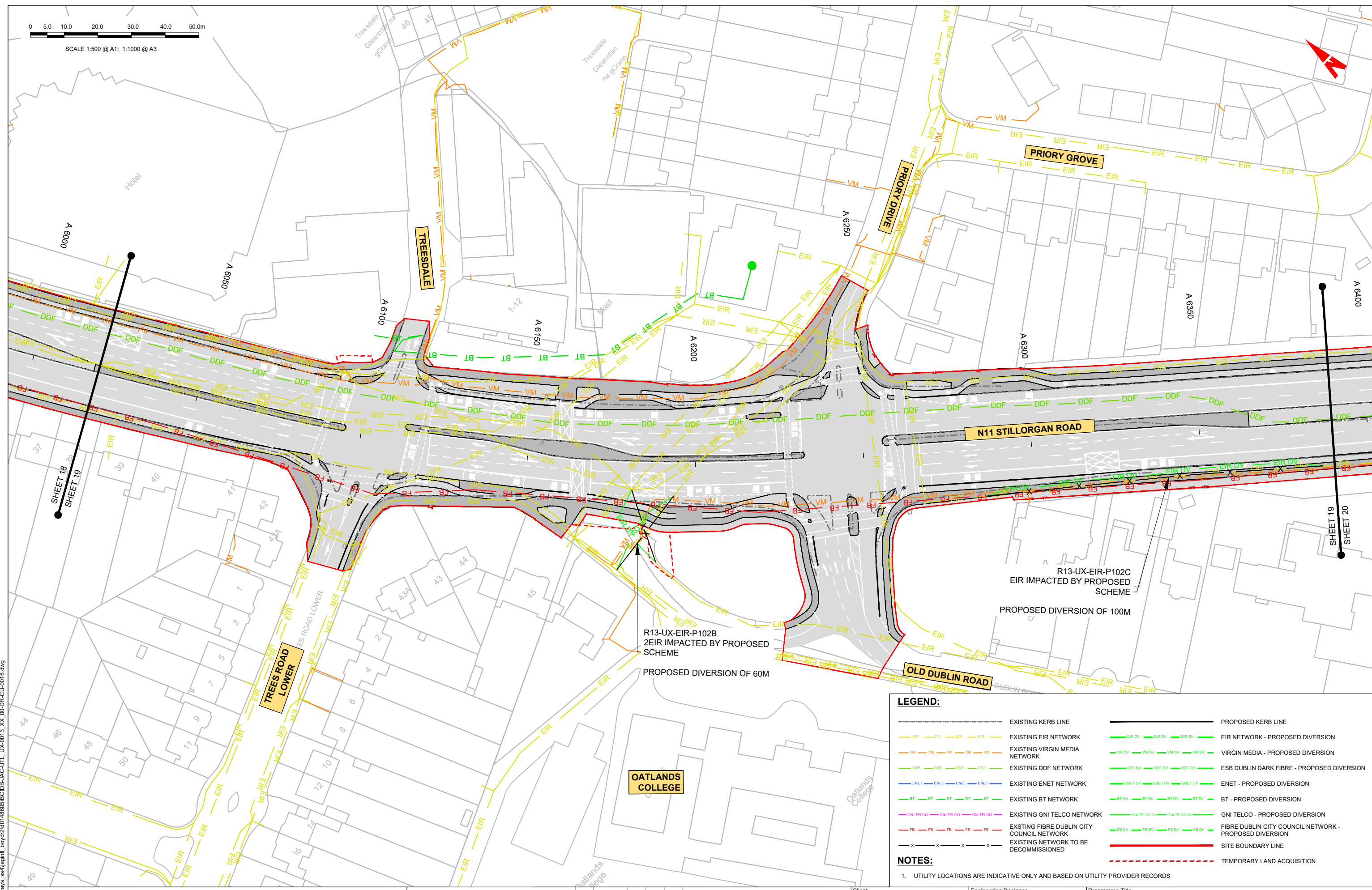
Drawn: LH Checked: DM Approved: RS

Programme Title: BUSCONNECTS DUBLIN CORE BUS CORRIDORS INFRASTRUCTURE WORKS			
Drawing Title: BRAY TO CITY CENTRE CORE BUS CORRIDOR SCHEME TELECOMMUNICATIONS ASSET ALTERATIONS			
Drawing File Name: BCIDB-JAC-UTL_UX-0013_XX_00-DR-CU-0018	Sheet Number: 18 of 54	Status: A	Rev: M01

DO NOT SCALE USE FIGURED DIMENSIONS ONLY



SCALE 1:500 @ A1; 1:1000 @ A3



LEGEND:

- EXISTING KERB LINE
- PROPOSED KERB LINE
- EXISTING EIR NETWORK
- EIR NETWORK - PROPOSED DIVERSION
- EXISTING VIRGIN MEDIA NETWORK
- VIRGIN MEDIA - PROPOSED DIVERSION
- EXISTING DDF NETWORK
- ESB DUBLIN DARK FIBRE - PROPOSED DIVERSION
- EXISTING ENET NETWORK
- ENET - PROPOSED DIVERSION
- EXISTING BT NETWORK
- BT - PROPOSED DIVERSION
- EXISTING GNI TELCO NETWORK
- GNI TELCO - PROPOSED DIVERSION
- EXISTING FIBRE DUBLIN CITY COUNCIL NETWORK
- FIBRE DUBLIN CITY COUNCIL NETWORK - PROPOSED DIVERSION
- EXISTING NETWORK TO BE DECOMMISSIONED
- SITE BOUNDARY LINE
- TEMPORARY LAND ACQUISITION

NOTES:

1. UTILITY LOCATIONS ARE INDICATIVE ONLY AND BASED ON UTILITY PROVIDER RECORDS

Disclaimer
 a. © National Transport Authority (NTA) 2022. This drawing is confidential and the copyright in it is owned by NTA. This drawing must not be either loaned, copied or otherwise reproduced in whole or in part or used for any purpose without the prior permission of NTA.
 b. This drawing is to be used for the design element identified in the titleblock. Other information shown is to be considered indicative only. The drawing is to be read in conjunction with all other relevant design drawings.
 c. O.S. data used for plans are printed under © Ordnance Survey Ireland Government of Ireland. All rights reserved. Licence Number 2022/OSI_NMA_180 National Transport Authority. All elevations are in metres and relate to OSi Geoid Model (OSGM15) Mean Head. All Co-ordinates are in Irish Transverse Mercator Grid (ITM) as defined by OSi active local GPS station.
 d. Information concerning the position of apparatus shown on this drawing is based on drawings supplied by the utility owners and/or the utility works contractor, whilst every care has been taken in the preparation of this drawing, positions should be taken as approximate and are intended for general guidance only and no representation is made by the NTA as to the accuracy, completeness, sufficiency or otherwise of this drawing and the position of the apparatus. The information contained herein does not purport to be comprehensive or final as the apparatus is subject to being altered and/or superseded. Recipients should not rely on this information. Any liabilities are hereby expressly disclaimed.

Project Ireland 2040
 Building Ireland's Future

The information contained herein has been provided by the NTA but does not purport to be comprehensive or final. Recipients should not rely on the information. Neither the NTA nor any of its directors, officers, employees, agents, stakeholders or advisers make any representation or warranty as to, or accept any liability or responsibility in relation to, the adequacy, accuracy, reasonableness or completeness of the information provided as part of this document or any matter on which the information is based (including but not limited to loss or damage arising as a result of reliance by recipients on the information or any part of it). Any liabilities are hereby expressly disclaimed.

Rev	Date	Dm	Chk'd	App'd	Description
M01	08/05/2023	LH	DM	RS	ISSUE FOR PHASE 4: PLANNING

Client: **NTA**
 Ódaráis Náisiúnta Iompair
 National Transport Authority

Engineering Designer: **Jacobs**

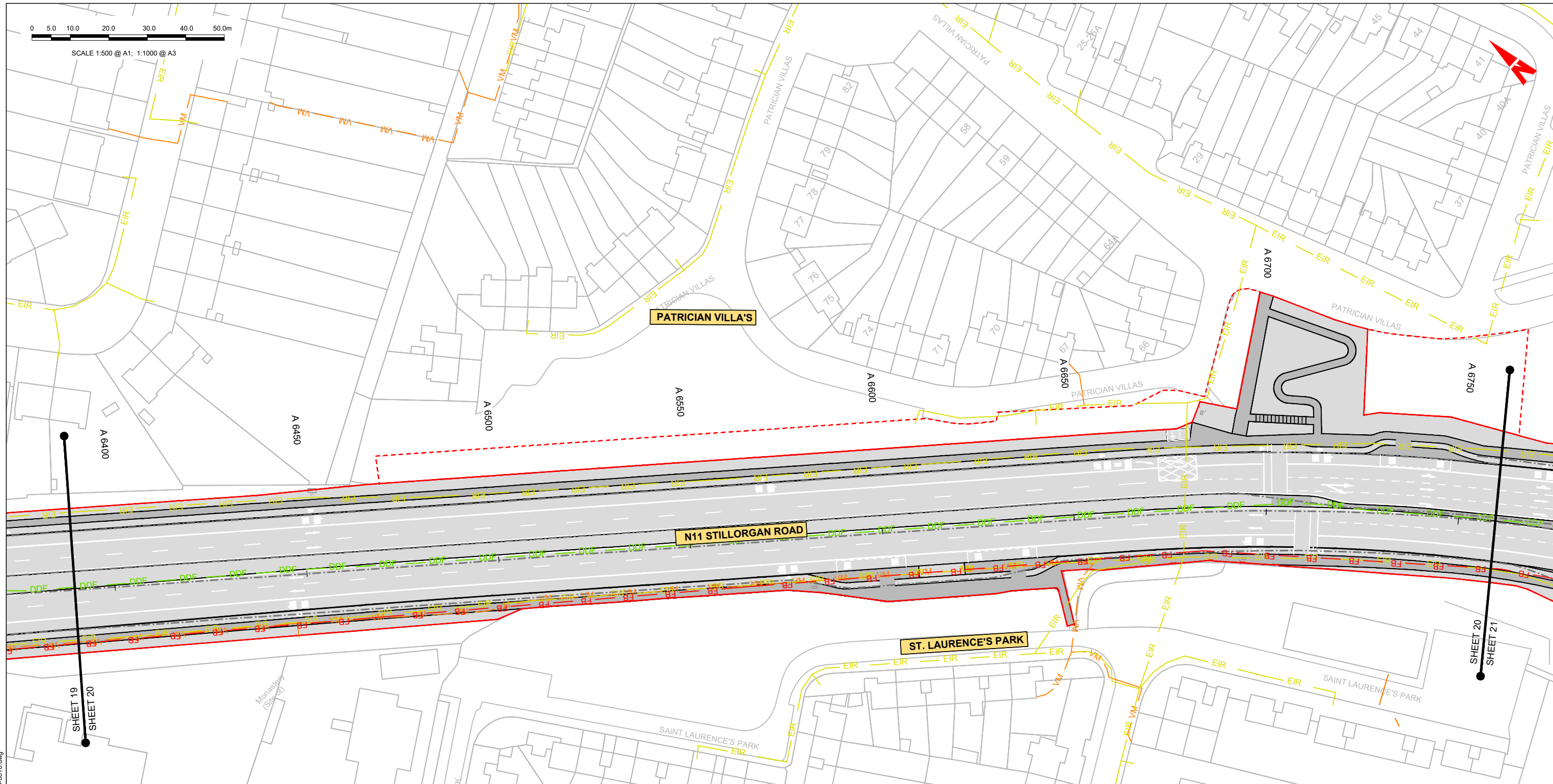
Date	Scale	Drawn	Checked	Approved
08/05/2023	1:500 @ A1 1:1000 @ A3	LH	DM	RS
Project Code	Originator Code	QMS Code		
BCIDB	JAC			

Programme Title			
BUSCONNECTS DUBLIN CORE BUS CORRIDORS INFRASTRUCTURE WORKS			
Drawing Title			
BRAY TO CITY CENTRE CORE BUS CORRIDOR SCHEME TELECOMMUNICATIONS ASSET ALTERATIONS			
Drawing File Name	Sheet Number	Status	Rev
BCIDB-JAC-UTL_UX-0013_XX_00-DR-CU-0019	19 of 54	A	M01

DO NOT SCALE USE FIGURED DIMENSIONS ONLY



SCALE 1:500 @ A1; 1:1000 @ A3



LEGEND:

	EXISTING KERB LINE		PROPOSED KERB LINE
	EXISTING EIR NETWORK		EIR NETWORK - PROPOSED DIVERSION
	EXISTING VIRGIN MEDIA NETWORK		VIRGIN MEDIA - PROPOSED DIVERSION
	EXISTING DDF NETWORK		ESB DUBLIN DARK FIBRE - PROPOSED DIVERSION
	EXISTING ENET NETWORK		ENET - PROPOSED DIVERSION
	EXISTING BT NETWORK		BT - PROPOSED DIVERSION
	EXISTING GNI TELCO NETWORK		GNI TELCO - PROPOSED DIVERSION
	EXISTING FIBRE DUBLIN CITY COUNCIL NETWORK		FIBRE DUBLIN CITY COUNCIL NETWORK - PROPOSED DIVERSION
	EXISTING NETWORK TO BE DECOMMISSIONED		SITE BOUNDARY LINE
			TEMPORARY LAND ACQUISITION

NOTES:

- UTILITY LOCATIONS ARE INDICATIVE ONLY AND BASED ON UTILITY PROVIDER RECORDS

Disclaimer:

a. © National Transport Authority (NTA) 2022. This drawing is confidential and the copyright in it is owned by NTA. This drawing must not be either loaned, copied or otherwise reproduced in whole or in part or used for any purpose without the prior permission of NTA.

b. This drawing is to be used for the design element identified in the titleblock. Other information shown is to be considered indicative only. The drawing is to be read in conjunction with all other relevant design drawings.

c. O.S. data used for plans are printed under © Ordnance Survey Ireland Government of Ireland. All rights reserved. Licence Number 2022/OS_NMA_180 National Transport Authority. All elevations are in metres and relate to OSI Good Model (OSGM15) Mean Head. All Co-ordinates are in Irish Transverse Mercator Grid (ITM) as defined by OSI active local GPS station.

d. Information concerning the position of apparatus shown on this drawing is based on drawings supplied by the utility owners and/or the utility works contractor, whilst every care has been taken in the preparation of this drawing, positions should be taken as approximate and are intended for general guidance only and no representation is made by the NTA as to the accuracy, completeness, sufficiency or otherwise of this information. The information contained herein does not purport to be comprehensive or final as the apparatus is subject to being altered and/or superseded. Recipients should not rely on this information. Any liabilities are hereby expressly disclaimed.

e. The information contained herein has been provided by the NTA but does not purport to be comprehensive or final. Recipients should not rely on the information. Neither the NTA nor any of its directors, officers, employees, agents, stakeholders or advisers make any representation or warranty as to, or accept any liability or responsibility in relation to, the adequacy, accuracy, reasonableness or completeness of the information provided as part of this document or any matter on which the information is based (including but not limited to loss or damage arising as a result of reliance by recipients on the information or any part of it). Any liabilities are hereby expressly disclaimed.



Rev	Date	Drn	Chk'd	App'd	Description
M01	08/05/2023	LH	DM	RS	ISSUE FOR PHASE 4: PLANNING

Client: **NTA**
 Údarás Náisiúnta Iompair
 National Transport Authority

Date: 08/05/2023
 Scale: 1:500 @ A1
 1:1000 @ A3

Project Code: BCIDB
 Originator Code: JAC

Engineering Designer: **Jacobs**

Drawn: LH
 Checked: DM
 Approved: RS

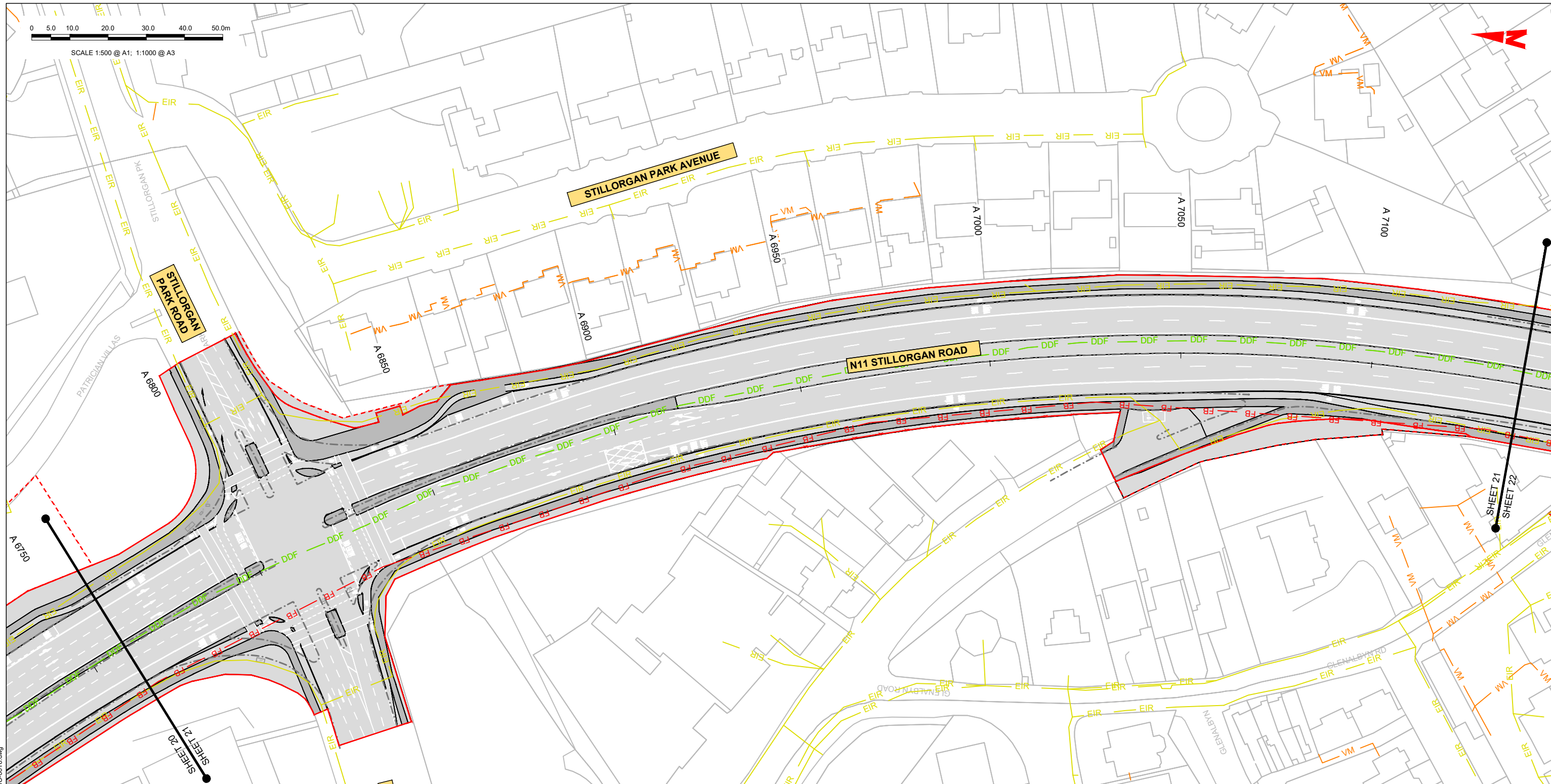
Programme Title: BUSCONNECTS DUBLIN CORE BUS CORRIDORS INFRASTRUCTURE WORKS			
Drawing Title: BRAY TO CITY CENTRE CORE BUS CORRIDOR SCHEME TELECOMMUNICATIONS ASSET ALTERATIONS			
Drawing File Name: BCIDB-JAC-UTL_UX-0013_XX_00-DR-CU-0020	Sheet Number: 20 of 54	Status: A	Rev: M01

DO NOT SCALE USE FIGURED DIMENSIONS ONLY

C:\pwworking\jacobs_uk_highways_ss4\legintl_bovard2\014860516\BCIDB-JAC-UTL_UX-0013_XX_00-DR-CU-0016.dwg



SCALE 1:500 @ A1; 1:1000 @ A3



LEGEND:

	EXISTING KERB LINE		PROPOSED KERB LINE
	EXISTING EIR NETWORK		EIR NETWORK - PROPOSED DIVERSION
	EXISTING VIRGIN MEDIA NETWORK		VIRGIN MEDIA - PROPOSED DIVERSION
	EXISTING DDF NETWORK		ESB DUBLIN DARK FIBRE - PROPOSED DIVERSION
	EXISTING ENET NETWORK		ENET - PROPOSED DIVERSION
	EXISTING BT NETWORK		BT - PROPOSED DIVERSION
	EXISTING GNI TELCO NETWORK		GNI TELCO - PROPOSED DIVERSION
	EXISTING FIBRE DUBLIN CITY COUNCIL NETWORK		FIBRE DUBLIN CITY COUNCIL NETWORK - PROPOSED DIVERSION
	EXISTING NETWORK TO BE DECOMMISSIONED		SITE BOUNDARY LINE
			TEMPORARY LAND ACQUISITION

NOTES:

- UTILITY LOCATIONS ARE INDICATIVE ONLY AND BASED ON UTILITY PROVIDER RECORDS

C:\pwworking\jacobs_uk_highways_ss4\legintl_boyard2d014860516CIBD-JAC-UTL_UX-0013_XX_00-DR-CU-0016.dwg

Disclaimer

a. © National Transport Authority (NTA) 2022. This drawing is confidential and the copyright in it is owned by NTA. This drawing must not be either loaned, copied or otherwise reproduced in whole or in part or used for any purpose without the prior permission of NTA.

b. This drawing is to be used for the design element identified in the titleblock. Other information shown is to be considered indicative only. The drawing is to be read in conjunction with all other relevant design drawings.

c. O.S. data used for plans are printed under © Ordnance Survey Ireland Government of Ireland. All rights reserved. Licence Number 2022/OS_NMA_180 National Transport Authority. All elevations are in metres and relate to OSi Geoid Model (OSGM15) Malin Head. All Co-ordinates are in Irish Transverse Mercator Grid (ITM) as defined by OSI active local GPS station.

d. Information concerning the position of apparatus shown on this drawing is based on drawings supplied by the utility owners and/or the utility works contractor, whilst every care has been taken in the preparation of this drawing, positions should be taken as approximate and are intended for general guidance only and no representation is made by the NTA as to the accuracy, completeness, sufficiency or otherwise of this drawing and the position of the apparatus. The information contained herein does not purport to be comprehensive or final as the apparatus is subject to being altered and/or superseded. Recipients should not rely on this information. Any liabilities are hereby expressly disclaimed.

e. The information contained herein has been provided by the NTA but does not purport to be comprehensive or final. Recipients should not rely on the information. Neither the NTA nor any of its directors, officers, employees, agents, stakeholders or advisers make any representation or warranty as to, or accept any liability or responsibility in relation to, the adequacy, accuracy, reasonableness or completeness of the information provided as part of this document or any matter on which the information is based (including but not limited to loss or damage arising as a result of reliance by recipients on the information or any part of it). Any liabilities are hereby expressly disclaimed.



Rev	Date	Drm	Chk'd	App'd	Description
M01	08/05/2023	LH	DM	RS	ISSUE FOR PHASE 4: PLANNING

Client: **NTA**
 Údarás Náisiúnta Iompair
 National Transport Authority

Date: 08/05/2023
 Scale: 1:500 @ A1
 1:1000 @ A3

Project Code: BCIDB
 Originator Code: JAC

Engineering Designer: **Jacobs**

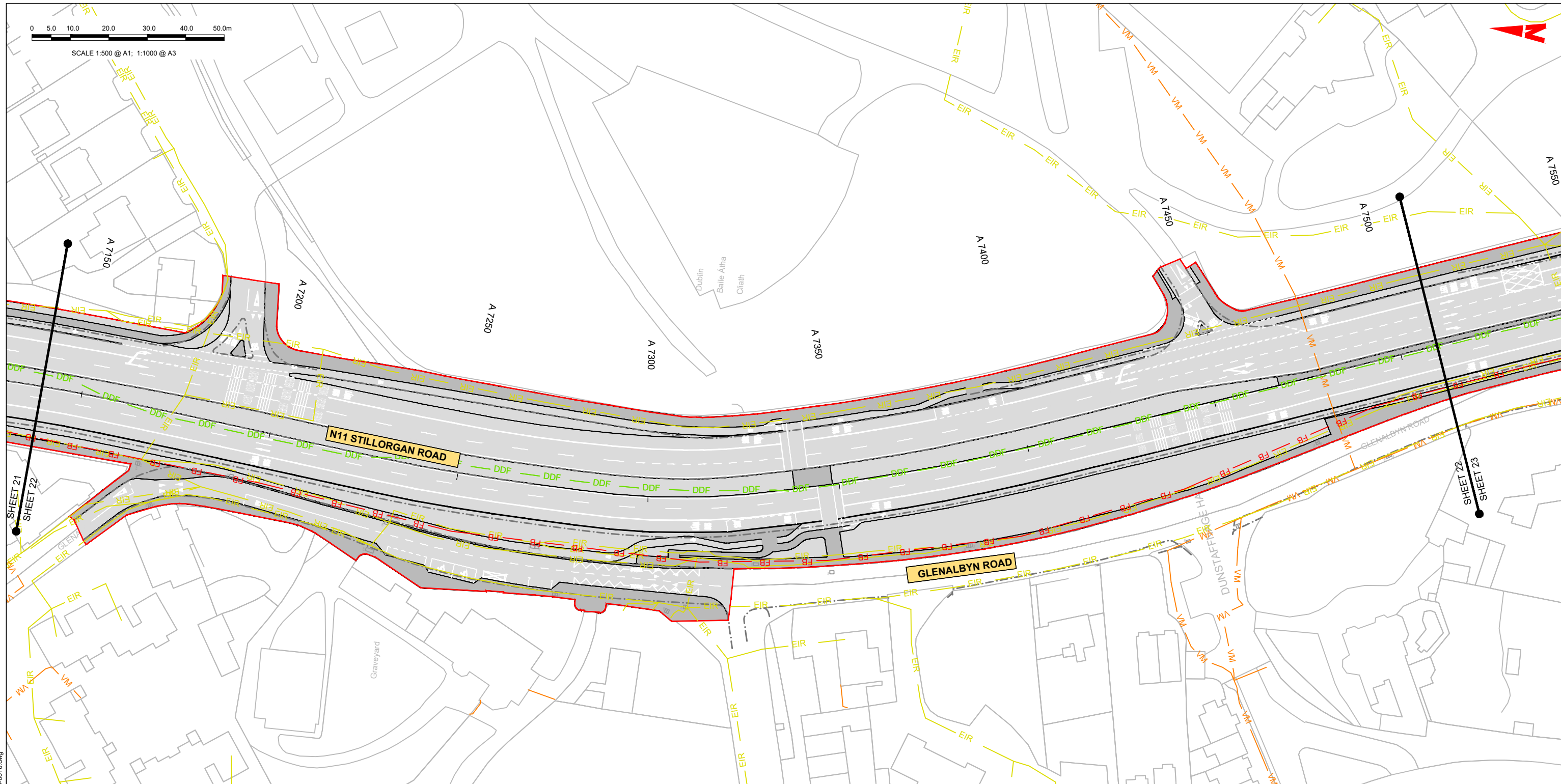
Drawn: LH
 Checked: DM
 Approved: RS

Programme Title BUSCONNECTS DUBLIN CORE BUS CORRIDORS INFRASTRUCTURE WORKS			
Drawing Title BRAY TO CITY CENTRE CORE BUS CORRIDOR SCHEME TELECOMMUNICATIONS ASSET ALTERATIONS			
Drawing File Name BCIDB-JAC-UTL_UX-0013_XX_00-DR-CU-0021	Sheet Number 21 of 54	Status A	Rev M01

DO NOT SCALE USE FIGURED DIMENSIONS ONLY



SCALE 1:500 @ A1; 1:1000 @ A3



LEGEND:

	EXISTING KERB LINE		PROPOSED KERB LINE
	EXISTING EIR NETWORK		EIR NETWORK - PROPOSED DIVERSION
	EXISTING VIRGIN MEDIA NETWORK		VIRGIN MEDIA - PROPOSED DIVERSION
	EXISTING DDF NETWORK		ESB DUBLIN DARK FIBRE - PROPOSED DIVERSION
	EXISTING ENET NETWORK		ENET - PROPOSED DIVERSION
	EXISTING BT NETWORK		BT - PROPOSED DIVERSION
	EXISTING GNI TELCO NETWORK		GNI TELCO - PROPOSED DIVERSION
	EXISTING FIBRE DUBLIN CITY COUNCIL NETWORK		FIBRE DUBLIN CITY COUNCIL NETWORK - PROPOSED DIVERSION
	EXISTING NETWORK TO BE DECOMMISSIONED		SITE BOUNDARY LINE
			TEMPORARY LAND ACQUISITION

NOTES:
1. UTILITY LOCATIONS ARE INDICATIVE ONLY AND BASED ON UTILITY PROVIDER RECORDS

C:\pwworking\jacobs_uk_highways_ss4\legintl_bovyd2d014860516CIBD-BAC-JAC-UTL_UX-0013_XX_00-DR-CU-0016.dwg

Disclaimer:
a. © National Transport Authority (NTA) 2022. This drawing is confidential and the copyright in it is owned by NTA. This drawing must not be either loaned, copied or otherwise reproduced in whole or in part or used for any purpose without the prior permission of NTA.
b. This drawing is to be used for the design element identified in the titleblock. Other information shown is to be considered indicative only. The drawing is to be read in conjunction with all other relevant design drawings.
c. O.S. data used for plans are printed under © Ordnance Survey Ireland Government of Ireland. All rights reserved. Licence Number 2022/OS_NMA_180 National Transport Authority. All elevations are in metres and relate to OSi Geoid Model (OSGM15) Mean Head. All Co-ordinates are in Irish Transverse Mercator Grid (ITM) as defined by OSi active local GPS station.
d. Information concerning the position of apparatus shown on this drawing is based on drawings supplied by the utility owners and/or the utility works contractor, whilst every care has been taken in the preparation of this drawing, positions should be taken as approximate and are intended for general guidance only and no representation is made by the NTA as to the accuracy, completeness, sufficiency or otherwise of this drawing and the position of the apparatus. The information contained herein does not purport to be comprehensive or final as the apparatus is subject to being altered and/or superseded. Recipients should not rely on this information. Any liabilities are hereby expressly disclaimed.
e. The information contained herein has been provided by the NTA but does not purport to be comprehensive or final. Recipients should not rely on the information. Neither the NTA nor any of its directors, officers, employees, agents, stakeholders or advisers make any representation or warranty as to, or accept any liability or responsibility in relation to, the adequacy, accuracy, reasonableness or completeness of the information provided as part of this document or any matter on which the information is based (including but not limited to loss or damage arising as a result of reliance by recipients on the information or any part of it). Any liabilities are hereby expressly disclaimed.



Rev	Date	Dm	Chk'd	App'd	Description
M01	08/05/2023	LH	DM	RS	ISSUE FOR PHASE 4: PLANNING

Client: **NTA**
Údarás Náisiúnta Iompair
National Transport Authority

Date: 08/05/2023
Scale: 1:500 @ A1
1:1000 @ A3

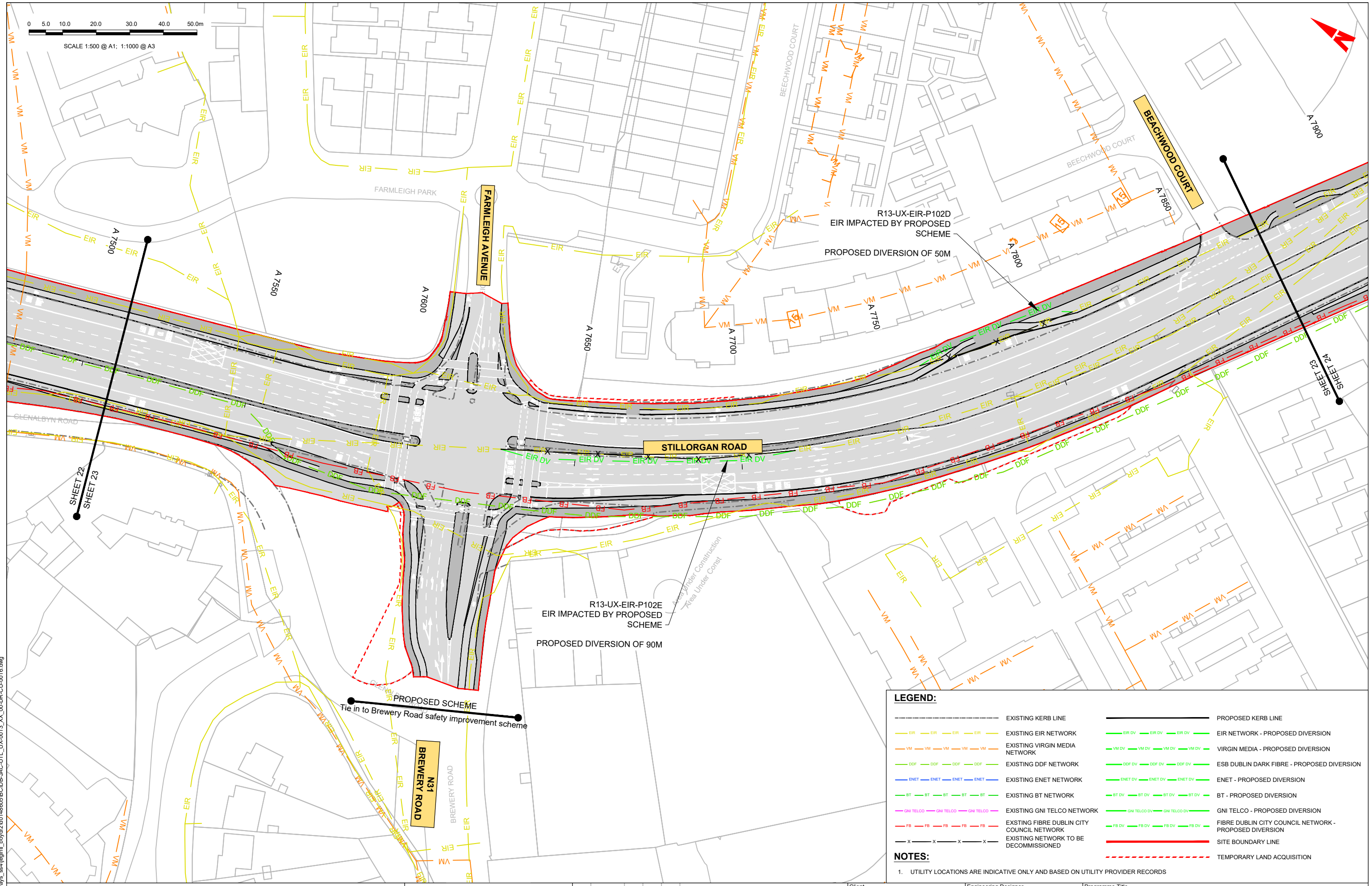
Project Code: BCIDB
Originator Code: JAC

Engineering Designer: **Jacobs**

Drawn: LH
Checked: DM
Approved: RS

Programme Title: BUSCONNECTS DUBLIN CORE BUS CORRIDORS INFRASTRUCTURE WORKS			
Drawing Title: BRAY TO CITY CENTRE CORE BUS CORRIDOR SCHEME TELECOMMUNICATIONS ASSET ALTERATIONS			
Drawing File Name: BCIDB-JAC-UTL_UX-0013_XX_00-DR-CU-0022	Sheet Number: 22 of 54	Status: A	Rev: M01

DO NOT SCALE USE FIGURED DIMENSIONS ONLY



LEGEND:

	EXISTING KERB LINE		PROPOSED KERB LINE
	EXISTING EIR NETWORK		EIR NETWORK - PROPOSED DIVERSION
	EXISTING VIRGIN MEDIA NETWORK		VIRGIN MEDIA - PROPOSED DIVERSION
	EXISTING DDF NETWORK		ESB DUBLIN DARK FIBRE - PROPOSED DIVERSION
	EXISTING ENET NETWORK		ENET - PROPOSED DIVERSION
	EXISTING BT NETWORK		BT - PROPOSED DIVERSION
	EXISTING GNI TELCO NETWORK		GNI TELCO - PROPOSED DIVERSION
	EXISTING FIBRE DUBLIN CITY COUNCIL NETWORK		FIBRE DUBLIN CITY COUNCIL NETWORK - PROPOSED DIVERSION
	EXISTING NETWORK TO BE DECOMMISSIONED		SITE BOUNDARY LINE
			TEMPORARY LAND ACQUISITION

NOTES:

- UTILITY LOCATIONS ARE INDICATIVE ONLY AND BASED ON UTILITY PROVIDER RECORDS

Disclaimer

a. © National Transport Authority (NTA) 2022. This drawing is confidential and the copyright in it is owned by NTA. This drawing must not be either loaned, copied or otherwise reproduced in whole or in part or used for any purpose without the prior permission of NTA.

b. This drawing is to be used for the design element identified in the titleblock. Other information shown is to be considered indicative only. The drawing is to be read in conjunction with all other relevant design drawings.

c. O.S. data used for plans are printed under © Ordnance Survey Ireland Government of Ireland. All rights reserved. Licence Number 2022/OSI_NMA_160 National Transport Authority. All elevations are in metres and relate to OSi Geoid Model (OSGM15) Mean Head. All Co-ordinates are in Irish Transverse Mercator Grid (ITM) as defined by OSi active local GPS station.

d. Information concerning the position of apparatus shown on this drawing is based on drawings supplied by the utility owners and/or the utility works contractor, whilst every care has been taken in the preparation of this drawing, positions should be taken as approximate and are intended for general guidance only and no representation is made by the NTA as to the accuracy, completeness, sufficiency or otherwise of this drawing and the position of the apparatus. The information contained herein does not purport to be comprehensive or final as the apparatus is subject to being altered and/or superseded. Recipients should not rely on this information. Any liabilities are hereby expressly disclaimed.

e. The information contained herein has been provided by the NTA but does not purport to be comprehensive or final. Recipients should not rely on the information. Neither the NTA nor any of its directors, officers, employees, agents, stakeholders or advisers make any representation or warranty as to, or accept any liability or responsibility in relation to, the adequacy, accuracy, reasonableness or completeness of the information provided as part of this document or any matter on which the information is based (including but not limited to loss or damage arising as a result of reliance by recipients on the information or any part of it). Any liabilities are hereby expressly disclaimed.

Rev	Date	Dm	Chk'd	App'd	Description
M01	08/05/2023	LH	DM	RS	ISSUE FOR PHASE 4: PLANNING

Client: **NTA**
 Ódaráis Náisiúnta Iompair
 National Transport Authority

Engineering Designer: **Jacobs**

Date	Scale	Drawn	Checked	Approved
08/05/2023	1:500 @ A1 1:1000 @ A3	LH	DM	RS
Project Code	Originator Code	OMS Code		
BCIDB	JAC			

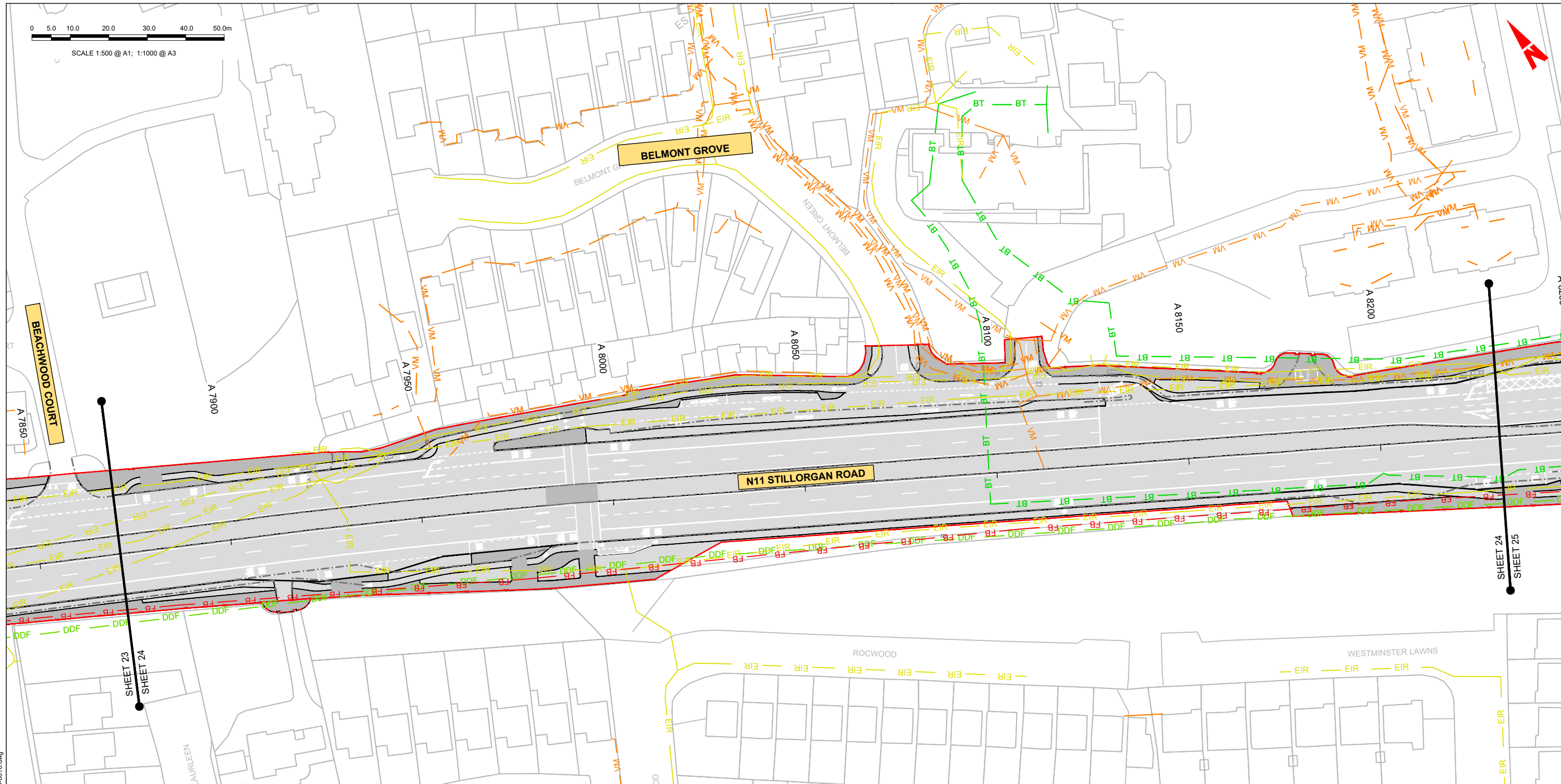
Programme Title			
BUSCONNECTS DUBLIN CORE BUS CORRIDORS INFRASTRUCTURE WORKS			
Drawing Title			
BRAY TO CITY CENTRE CORE BUS CORRIDOR SCHEME TELECOMMUNICATIONS ASSET ALTERATIONS			
Drawing File Name	Sheet Number	Status	Rev
BCIDB-JAC-UTL_UX-0013_XX_00-DR-CU-0023	23 of 54	A	M01

DO NOT SCALE USE FIGURED DIMENSIONS ONLY

C:\pwworking\jacobs_uk_highways_asd\legintl_bayd2d\0148605BCIDB-JAC-UTL_UX-0013_XX_00-DR-CU-0016.dwg

0 5.0 10.0 20.0 30.0 40.0 50.0m

SCALE 1:500 @ A1; 1:1000 @ A3



LEGEND:

	EXISTING KERB LINE		PROPOSED KERB LINE
	EXISTING EIR NETWORK		EIR NETWORK - PROPOSED DIVERSION
	EXISTING VIRGIN MEDIA NETWORK		VIRGIN MEDIA - PROPOSED DIVERSION
	EXISTING DDF NETWORK		ESB DUBLIN DARK FIBRE - PROPOSED DIVERSION
	EXISTING ENET NETWORK		ENET - PROPOSED DIVERSION
	EXISTING BT NETWORK		BT - PROPOSED DIVERSION
	EXISTING GNI TELCO NETWORK		GNI TELCO - PROPOSED DIVERSION
	EXISTING FIBRE DUBLIN CITY COUNCIL NETWORK		FIBRE DUBLIN CITY COUNCIL NETWORK - PROPOSED DIVERSION
	EXISTING NETWORK TO BE DECOMMISSIONED		SITE BOUNDARY LINE
			TEMPORARY LAND ACQUISITION

NOTES:

- UTILITY LOCATIONS ARE INDICATIVE ONLY AND BASED ON UTILITY PROVIDER RECORDS

Disclaimer:

a. © National Transport Authority (NTA) 2022. This drawing is confidential and the copyright in it is owned by NTA. This drawing must not be either loaned, copied or otherwise reproduced in whole or in part or used for any purpose without the prior permission of NTA.

b. This drawing is to be used for the design element identified in the titleblock. Other information shown is to be considered indicative only. The drawing is to be read in conjunction with all other relevant design drawings.

c. O.S. data used for plans are printed under © Ordnance Survey Ireland Government of Ireland. All rights reserved. Licence Number 2022/OS_NMA_180 National Transport Authority. All elevations are in metres and relate to OSi Good Model (OSGM15) Mean Head. All Co-ordinates are in Irish Transverse Mercator Grid (ITM) as defined by OSi active local GPS station.

d. Information concerning the position of apparatus shown on this drawing is based on drawings supplied by the utility owners and/or the utility works contractor, whilst every care has been taken in the preparation of this drawing, positions should be taken as approximate and are intended for general guidance only and no representation is made by the NTA as to the accuracy, completeness, sufficiency or otherwise of this drawing and the position of the apparatus. The information contained herein does not purport to be comprehensive or final as the apparatus is subject to being altered and/or superseded. Recipients should not rely on this information. Any liabilities are hereby expressly disclaimed.

e. The information contained herein has been provided by the NTA but does not purport to be comprehensive or final. Recipients should not rely on the information. Neither the NTA nor any of its directors, officers, employees, agents, stakeholders or advisers make any representation or warranty as to, or accept any liability or responsibility in relation to, the adequacy, accuracy, reasonableness or completeness of the information provided as part of this document or any matter on which the information is based (including but not limited to loss or damage arising as a result of reliance by recipients on the information or any part of it). Any liabilities are hereby expressly disclaimed.



Rev	Date	Drm	Chk'd	App'd	Description
M01	08/05/2023	LH	DM	RS	ISSUE FOR PHASE 4: PLANNING

Client: **NTA**
Ódarás Náisiúnta Iompair
National Transport Authority

Engineering Designer: **Jacobs**

Date: 08/05/2023 | Scale: 1:500 @ A1, 1:1000 @ A3 | Drawn: LH | Checked: DM | Approved: RS

Project Code: BCIDB | Originator Code: JAC | QMS Code:

Programme Title: **BUSCONNECTS DUBLIN CORE BUS CORRIDORS INFRASTRUCTURE WORKS**

Drawing Title: **BRAY TO CITY CENTRE CORE BUS CORRIDOR SCHEME TELECOMMUNICATIONS ASSET ALTERATIONS**

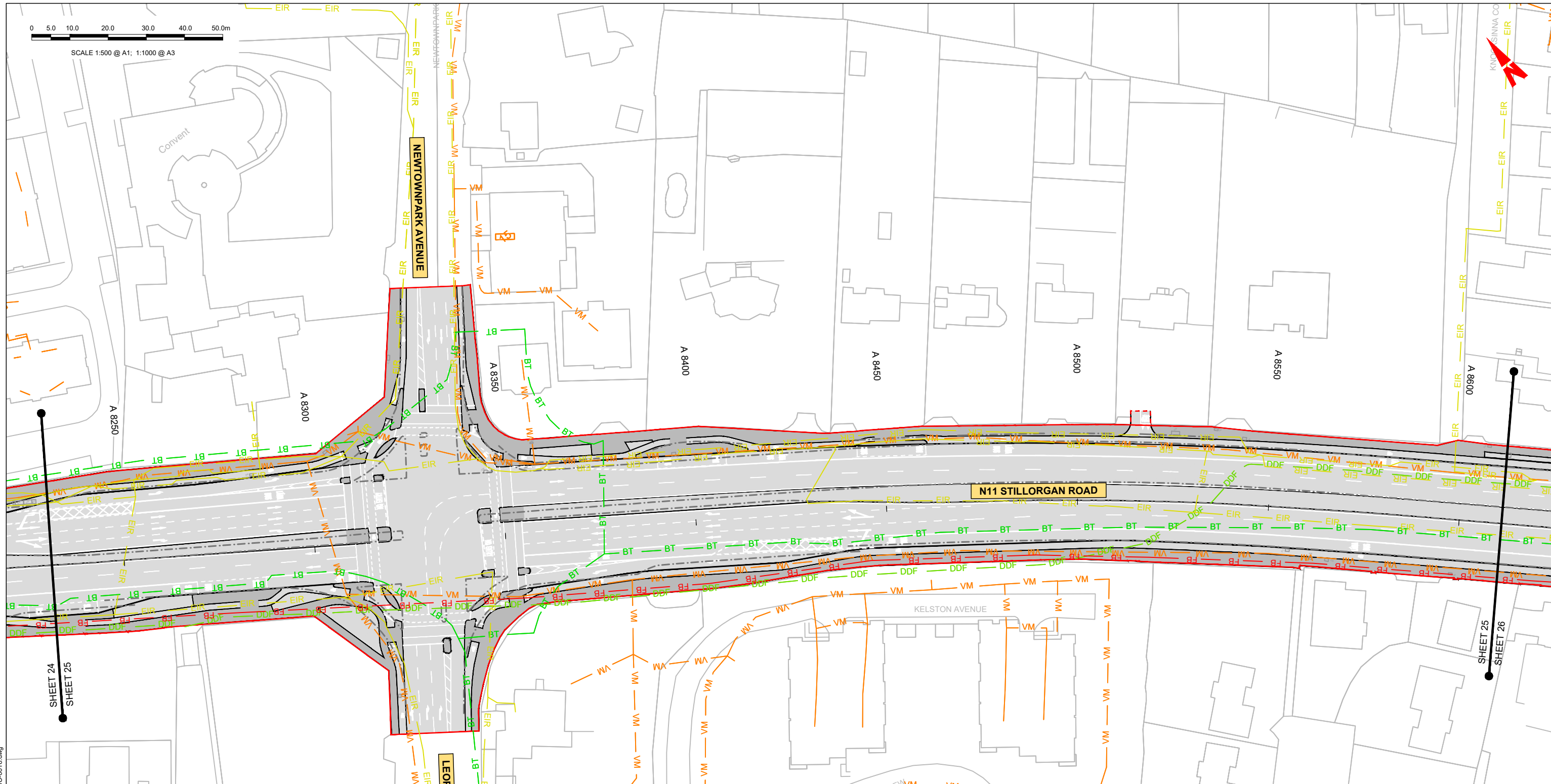
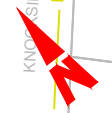
Drawing File Name	Sheet Number	Status	Rev
BCIDB-JAC-UTL_UX-0013_XX_00-DR-CU-0024	24 of 54	A	M01

DO NOT SCALE USE FIGURED DIMENSIONS ONLY

C:\pwworking\jacobs_uk_highways_ss4\legintl_boyard2\014860516CIBD-B-JAC-UTL_UX-0013_XX_00-DR-CU-0016.dwg



SCALE 1:500 @ A1; 1:1000 @ A3



LEGEND:

	EXISTING KERB LINE		PROPOSED KERB LINE
	EXISTING EIR NETWORK		EIR NETWORK - PROPOSED DIVERSION
	EXISTING VIRGIN MEDIA NETWORK		VIRGIN MEDIA - PROPOSED DIVERSION
	EXISTING DDF NETWORK		ESB DUBLIN DARK FIBRE - PROPOSED DIVERSION
	EXISTING ENET NETWORK		ENET - PROPOSED DIVERSION
	EXISTING BT NETWORK		BT - PROPOSED DIVERSION
	EXISTING GNI TELCO NETWORK		GNI TELCO - PROPOSED DIVERSION
	EXISTING FIBRE DUBLIN CITY COUNCIL NETWORK		FIBRE DUBLIN CITY COUNCIL NETWORK - PROPOSED DIVERSION
	EXISTING NETWORK TO BE DECOMMISSIONED		SITE BOUNDARY LINE
			TEMPORARY LAND ACQUISITION

NOTES:

- UTILITY LOCATIONS ARE INDICATIVE ONLY AND BASED ON UTILITY PROVIDER RECORDS

C:\pwworking\jacobs_uk_highways_ss4\legintl_boyar2\0148605\BCIDB-JAC-UTL_UX-0013_XX_00-DR-CU-0016.dwg

Disclaimer:

a. © National Transport Authority (NTA) 2022. This drawing is confidential and the copyright in it is owned by NTA. This drawing must not be either loaned, copied or otherwise reproduced in whole or in part or used for any purpose without the prior permission of NTA.

b. This drawing is to be used for the design element identified in the titleblock. Other information shown is to be considered indicative only. The drawing is to be read in conjunction with all other relevant design drawings.

c. O.S. data used for plans are printed under © Ordnance Survey Ireland Government of Ireland. All rights reserved. Licence Number 2022/OS_NMA_180 National Transport Authority. All elevations are in metres and relate to OSI Good Model (OSGM15) Malin Head. All Co-ordinates are in Irish Transverse Mercator Grid (ITM) as defined by OSI active local GPS station.

d. Information concerning the position of apparatus shown on this drawing is based on drawings supplied by the utility owners and/or the utility works contractor, whilst every care has been taken in the preparation of this drawing, positions should be taken as approximate and are intended for general guidance only and no representation is made by the NTA as to the accuracy, completeness, sufficiency or otherwise of this drawing and the position of the apparatus. The information contained herein does not purport to be comprehensive or final as the apparatus is subject to being altered and/or superseded. Recipients should not rely on this information. Any liabilities are hereby expressly disclaimed.

e. The information contained herein has been provided by the NTA but does not purport to be comprehensive or final. Recipients should not rely on the information. Neither the NTA nor any of its directors, officers, employees, agents, stakeholders or advisers make any representation or warranty as to, or accept any liability or responsibility in relation to, the adequacy, accuracy, reasonableness or completeness of the information provided as part of this document or any matter on which the information is based (including but not limited to loss or damage arising as a result of reliance by recipients on the information or any part of it). Any liabilities are hereby expressly disclaimed.



Rev	Date	Drn	Chk'd	App'd	Description
M01	08/05/2023	LH	DM	RS	ISSUE FOR PHASE 4: PLANNING

Client: **NTA**
 Údarás Náisiúnta Iompair
 National Transport Authority

Date: 08/05/2023
 Scale: 1:500 @ A1
 1:1000 @ A3

Project Code: BCIDB
 Originator Code: JAC

Engineering Designer: **Jacobs**

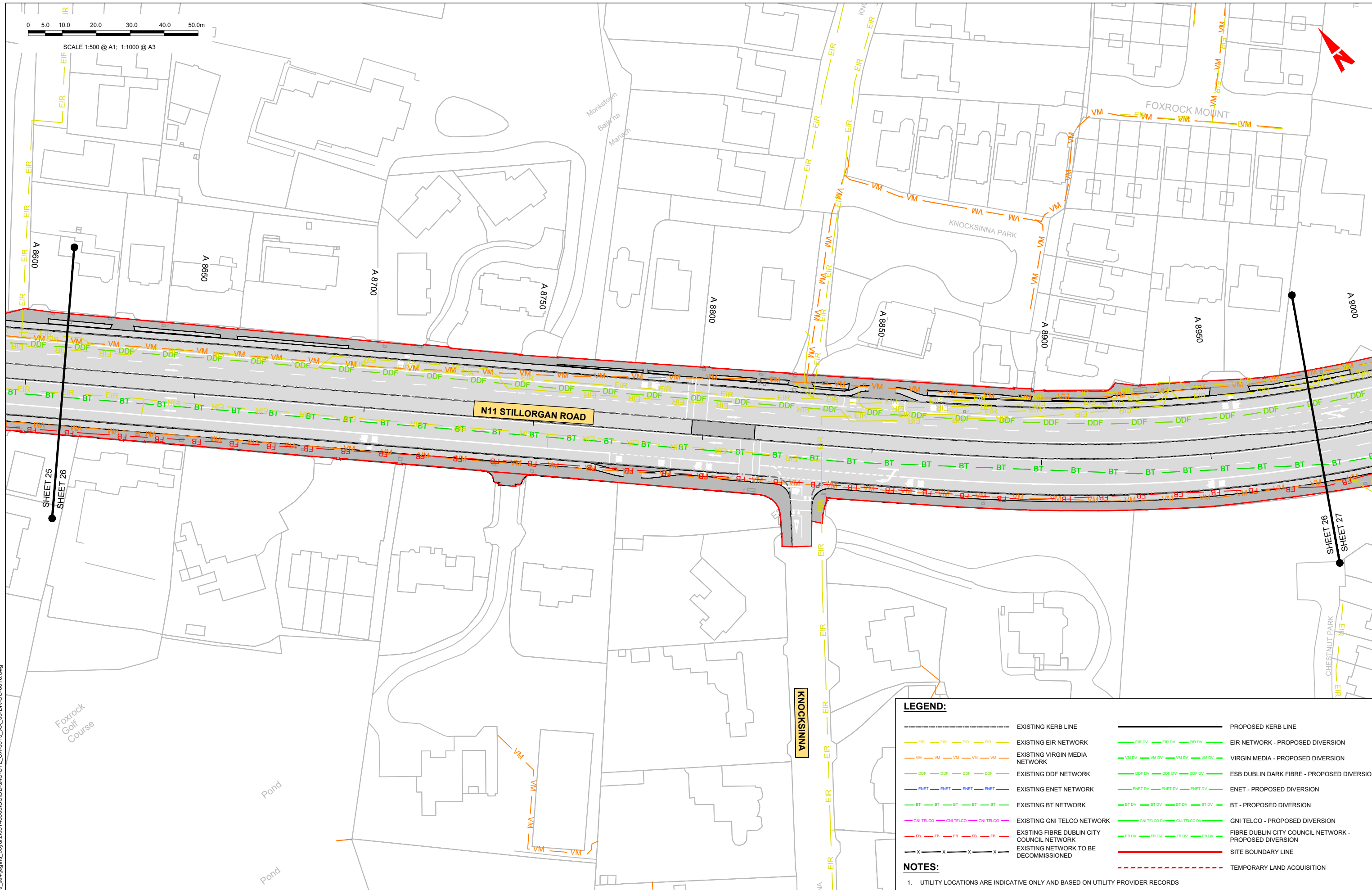
Drawn: LH
 Checked: DM
 Approved: RS

Programme Title: BUSCONNECTS DUBLIN CORE BUS CORRIDORS INFRASTRUCTURE WORKS			
Drawing Title: BRAY TO CITY CENTRE CORE BUS CORRIDOR SCHEME TELECOMMUNICATIONS ASSET ALTERATIONS			
Drawing File Name: BCIDB-JAC-UTL_UX-0013_XX_00-DR-CU-0025	Sheet Number: 25 of 54	Status: A	Rev: M01

DO NOT SCALE USE FIGURED DIMENSIONS ONLY



SCALE 1:500 @ A1; 1:1000 @ A3



LEGEND:

	EXISTING KERB LINE		PROPOSED KERB LINE
	EXISTING EIR NETWORK		EIR NETWORK - PROPOSED DIVERSION
	EXISTING VIRGIN MEDIA NETWORK		VIRGIN MEDIA - PROPOSED DIVERSION
	EXISTING DDF NETWORK		ESB DUBLIN DARK FIBRE - PROPOSED DIVERSION
	EXISTING ENET NETWORK		ENET - PROPOSED DIVERSION
	EXISTING BT NETWORK		BT - PROPOSED DIVERSION
	EXISTING GNI TELCO NETWORK		GNI TELCO - PROPOSED DIVERSION
	EXISTING FIBRE DUBLIN CITY COUNCIL NETWORK		FIBRE DUBLIN CITY COUNCIL NETWORK - PROPOSED DIVERSION
	EXISTING NETWORK TO BE DECOMMISSIONED		SITE BOUNDARY LINE
			TEMPORARY LAND ACQUISITION

NOTES:

1. UTILITY LOCATIONS ARE INDICATIVE ONLY AND BASED ON UTILITY PROVIDER RECORDS

Disclaimer:
 a. © National Transport Authority (NTA) 2022. This drawing is confidential and the copyright in it is owned by NTA. This drawing must not be either loaned, copied or otherwise reproduced in whole or in part or used for any purpose without the prior permission of NTA.
 b. This drawing is to be used for the design element identified in the titleblock. Other information shown is to be considered indicative only. The drawing is to be read in conjunction with all other relevant design drawings.
 c. O.S. data used for plans are printed under © Ordnance Survey Ireland Government of Ireland. All rights reserved. Licence Number 2022/OS_NMA_180 National Transport Authority. All elevations are in metres and relate to OSi Geoid Model (OSGM15) Mean Head. All Co-ordinates are in Irish

Transverse Mercator Grid (ITM) as defined by OSI active local GPS station.
 d. Information concerning the position of apparatus shown on this drawing is based on drawings supplied by the utility owners and/or the utility works contractor, whilst every care has been taken in the preparation of this drawing, positions should be taken as approximate and are intended for general guidance only and no representation is made by the NTA as to the accuracy, completeness, sufficiency or otherwise of this drawing and the position of the apparatus. The information contained herein does not purport to be comprehensive or final as the apparatus is subject to being altered and/or superceded. Recipients should not rely on this information. Any liabilities are hereby expressly disclaimed.

e. The information contained herein has been provided by the NTA but does not purport to be comprehensive or final. Recipients should not rely on the information. Neither the NTA nor any of its directors, officers, employees, agents, stakeholders or advisers make any representation or warranty as to, or accept any liability or responsibility in relation to, the adequacy, accuracy, reasonableness or completeness of the information provided as part of this document or any matter on which the information is based (including but not limited to loss or damage arising as a result of reliance by recipients on the information or any part of it). Any liabilities are hereby expressly disclaimed.



Rev	Date	Drn	Chk'd	App'd	Description
M01	08/05/2023	LH	DM	RS	ISSUE FOR PHASE 4: PLANNING

Client NTA Ódarás Náisiúnta Iompair National Transport Authority		Engineering Designer Jacobs		
Date 08/05/2023	Scale 1:500 @ A1 1:1000 @ A3	Drawn LH	Checked DM	Approved RS
Project Code BCIDB	Originator Code JAC	QMS Code		

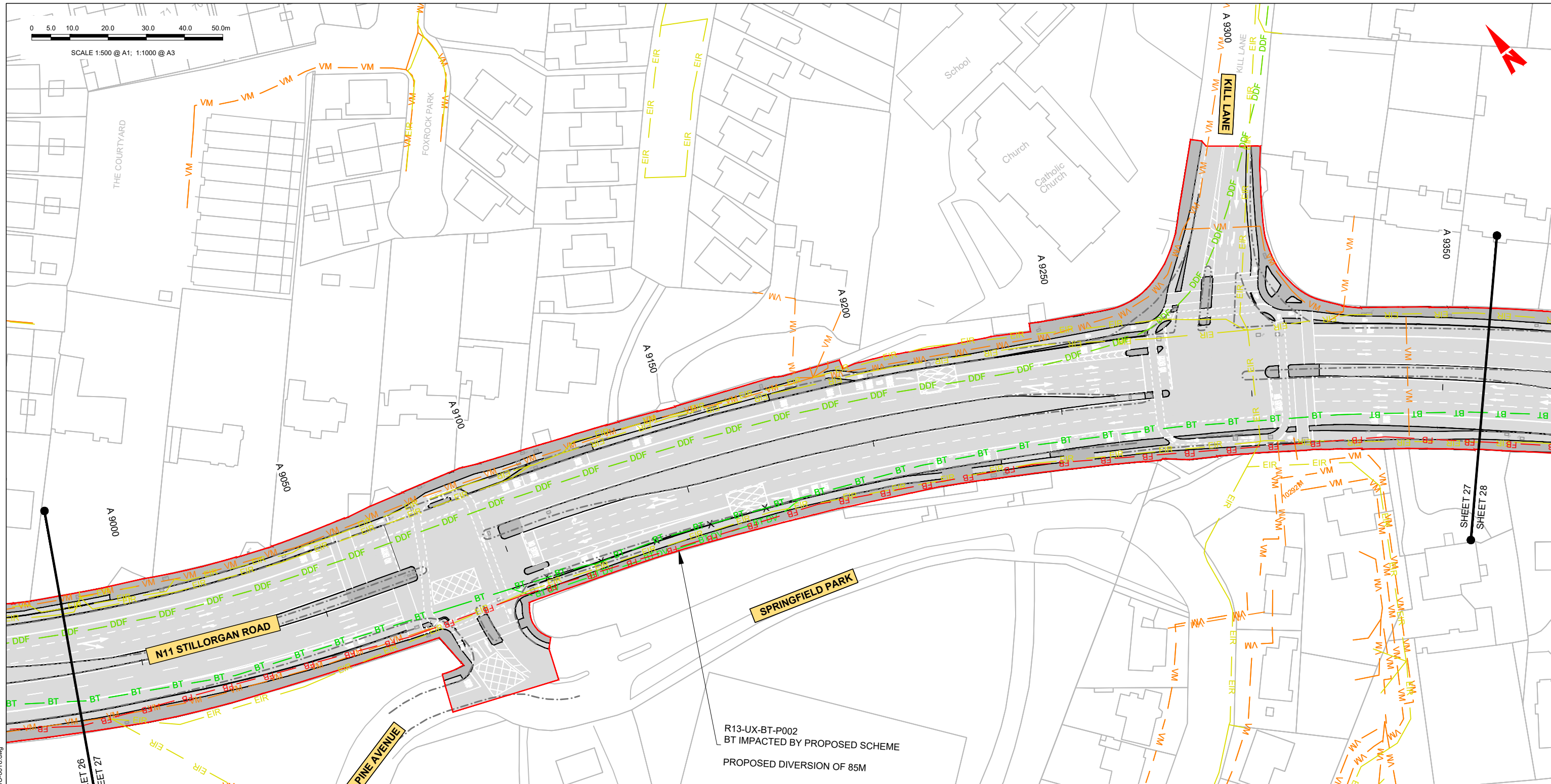
Programme Title BUSCONNECTS DUBLIN CORE BUS CORRIDORS INFRASTRUCTURE WORKS			
Drawing Title BRAY TO CITY CENTRE CORE BUS CORRIDOR SCHEME TELECOMMUNICATIONS ASSET ALTERATIONS			
Drawing File Name BCIDB-JAC-UTL_UX-0013_XX_00-DR-CU-0026	Sheet Number 26 of 54	Status A	Rev M01

DO NOT SCALE USE FIGURED DIMENSIONS ONLY

C:\pwworking\jacobs_uk_highways_ss4\legintl_boyar2\014860516CIBD-JAC-UTL_UX-0013_XX_00-DR-CU-0016.dwg



SCALE 1:500 @ A1; 1:1000 @ A3



R13-UX-BT-P002
BT IMPACTED BY PROPOSED SCHEME
PROPOSED DIVERSION OF 85M

LEGEND:

	EXISTING KERB LINE		PROPOSED KERB LINE
	EXISTING EIR NETWORK		EIR NETWORK - PROPOSED DIVERSION
	EXISTING VIRGIN MEDIA NETWORK		VIRGIN MEDIA - PROPOSED DIVERSION
	EXISTING DDF NETWORK		ESB DUBLIN DARK FIBRE - PROPOSED DIVERSION
	EXISTING ENET NETWORK		ENET - PROPOSED DIVERSION
	EXISTING BT NETWORK		BT - PROPOSED DIVERSION
	EXISTING GNI TELCO NETWORK		GNI TELCO - PROPOSED DIVERSION
	EXISTING FIBRE DUBLIN CITY COUNCIL NETWORK		FIBRE DUBLIN CITY COUNCIL NETWORK - PROPOSED DIVERSION
	EXISTING NETWORK TO BE DECOMMISSIONED		SITE BOUNDARY LINE
			TEMPORARY LAND ACQUISITION

NOTES:

- UTILITY LOCATIONS ARE INDICATIVE ONLY AND BASED ON UTILITY PROVIDER RECORDS

C:\pwworking\jacobs_uk_highways_ss4\legintl_boyar2\014860516CIBD-BAC-JAC-UTL_UX-0013_XX_00-DR-CU-0016.dwg

Disclaimer

a. © National Transport Authority (NTA) 2022. This drawing is confidential and the copyright in it is owned by NTA. This drawing must not be either loaned, copied or otherwise reproduced in whole or in part or used for any purpose without the prior permission of NTA.

b. This drawing is to be used for the design element identified in the titleblock. Other information shown is to be considered indicative only. The drawing is to be read in conjunction with all other relevant design drawings.

c. O.S. data used for plans are printed under © Ordnance Survey Ireland Government of Ireland. All rights reserved. Licence Number 2022/OS_NMA_180 National Transport Authority. All elevations are in metres and relate to OSi Good Model (OSGM15) Malin Head. All Co-ordinates are in Irish Transverse Mercator Grid (ITM) as defined by OSI active local GPS station.

d. Information concerning the position of apparatus shown on this drawing is based on drawings supplied by the utility owners and/or the utility works contractor, whilst every care has been taken in the preparation of this drawing, positions should be taken as approximate and are intended for general guidance only and no representation is made by the NTA as to the accuracy, completeness, sufficiency or otherwise of this drawing and the position of the apparatus. The information contained herein does not purport to be comprehensive or final as the apparatus is subject to being altered and/or superseded. Recipients should not rely on this information. Any liabilities are hereby expressly disclaimed.

e. The information contained herein has been provided by the NTA but does not purport to be comprehensive or final. Recipients should not rely on the information. Neither the NTA nor any of its directors, officers, employees, agents, stakeholders or advisers make any representation or warranty as to, or accept any liability or responsibility in relation to, the adequacy, accuracy, reasonableness or completeness of the information provided as part of this document or any matter on which the information is based (including but not limited to loss or damage arising as a result of reliance by recipients on the information or any part of it). Any liabilities are hereby expressly disclaimed.



Rev	Date	Drm	Chk'd	App'd	Description
M01	08/05/2023	LH	DM	RS	ISSUE FOR PHASE 4: PLANNING

Client: **NTA**
Ódarás Náisiúnta Iompair
National Transport Authority

Engineering Designer: **Jacobs**

Date: 08/05/2023 | Scale: 1:500 @ A1, 1:1000 @ A3 | Drawn: LH | Checked: DM | Approved: RS

Project Code: BCIDB | Originator Code: JAC | QMS Code:

Programme Title: **BUSCONNECTS DUBLIN CORE BUS CORRIDORS INFRASTRUCTURE WORKS**

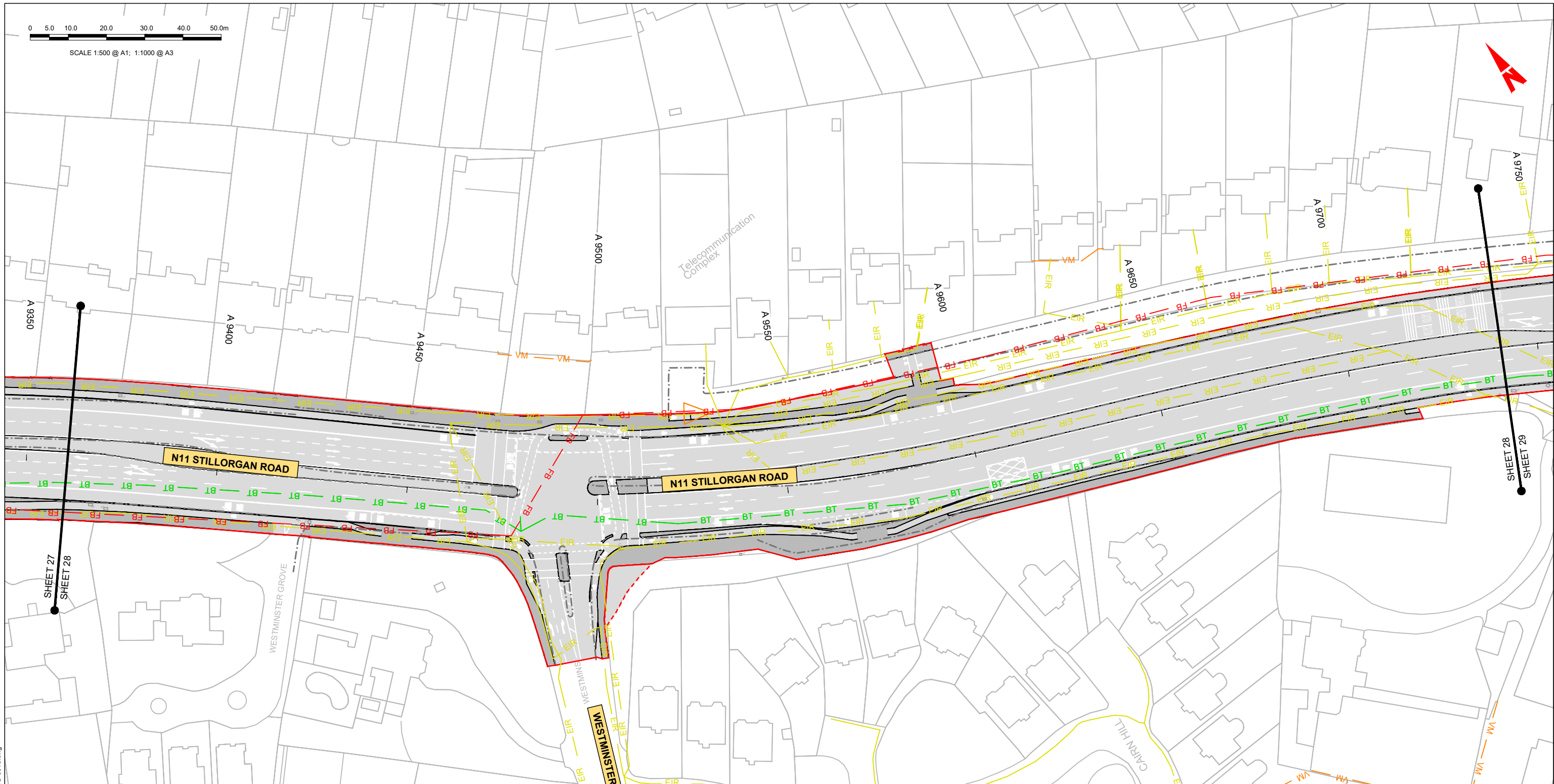
Drawing Title: BRAY TO CITY CENTRE CORE BUS CORRIDOR SCHEME TELECOMMUNICATIONS ASSET ALTERATIONS

Drawing File Name: BCIDB-JAC-UTL_UX-0013_XX_00-DR-CU-0027	Sheet Number: 27 of 54	Status: A	Rev: M01
---	------------------------	-----------	----------

DO NOT SCALE USE FIGURED DIMENSIONS ONLY

0 5.0 10.0 20.0 30.0 40.0 50.0m

SCALE 1:500 @ A1; 1:1000 @ A3



LEGEND:

- EXISTING KERB LINE
- PROPOSED KERB LINE
- EXISTING EIR NETWORK
- EIR NETWORK - PROPOSED DIVERSION
- EXISTING VIRGIN MEDIA NETWORK
- VIRGIN MEDIA - PROPOSED DIVERSION
- EXISTING DDF NETWORK
- ESB DUBLIN DARK FIBRE - PROPOSED DIVERSION
- EXISTING ENET NETWORK
- ENET - PROPOSED DIVERSION
- EXISTING BT NETWORK
- BT - PROPOSED DIVERSION
- EXISTING GNI TELCO NETWORK
- GNI TELCO - PROPOSED DIVERSION
- EXISTING FIBRE DUBLIN CITY COUNCIL NETWORK
- FIBRE DUBLIN CITY COUNCIL NETWORK - PROPOSED DIVERSION
- EXISTING NETWORK TO BE DECOMMISSIONED
- SITE BOUNDARY LINE
- TEMPORARY LAND ACQUISITION

NOTES:

1. UTILITY LOCATIONS ARE INDICATIVE ONLY AND BASED ON UTILITY PROVIDER RECORDS

Disclaimer

a. © National Transport Authority (NTA) 2022. This drawing is confidential and the copyright in it is owned by NTA. This drawing must not be either loaned, copied or otherwise reproduced in whole or in part or used for any purpose without the prior permission of NTA.

b. This drawing is to be used for the design element identified in the titleblock. Other information shown is to be considered indicative only. The drawing is to be read in conjunction with all other relevant design drawings.

c. O.S. data used for plans are printed under © Ordnance Survey Ireland Government of Ireland. All rights reserved. Licence Number 2022/OS_NMA_180 National Transport Authority. All elevations are in metres and relate to OSI Good Model (OSGM15) Malin Head. All Co-ordinates are in Irish

Transverse Mercator Grid (ITM) as defined by OSI active local GPS station.

d. Information concerning the position of apparatus shown on this drawing is based on drawings supplied by the utility owners and/or the utility works contractor, whilst every care has been taken in the preparation of this drawing, positions should be taken as approximate and are intended for general guidance only and no representation is made by the NTA as to the accuracy, completeness, sufficiency or otherwise of this drawing and the position of the apparatus. The information contained herein does not purport to be comprehensive or final as the apparatus is subject to being altered and/or superseded. Recipients should not rely on this information. Any liabilities are hereby expressly disclaimed.

The information contained herein has been provided by the NTA but does not purport to be comprehensive or final. Recipients should not rely on the information. Neither the NTA nor any of its directors, officers, employees, agents, stakeholders or advisers make any representation or warranty as to, or accept any liability or responsibility in relation to, the adequacy, accuracy, reasonableness or completeness of the information provided as part of this document or any matter on which the information is based (including but not limited to loss or damage arising as a result of reliance by recipients on the information or any part of it). Any liabilities are hereby expressly disclaimed.



Rev	Date	Drm	Chk'd	App'd	Description
M01	08/05/2023	LH	DM	RS	ISSUE FOR PHASE 4: PLANNING

Client: **NTA**
Óðaras Náisiúnta Iompair
National Transport Authority

Engineering Designer: **Jacobs**

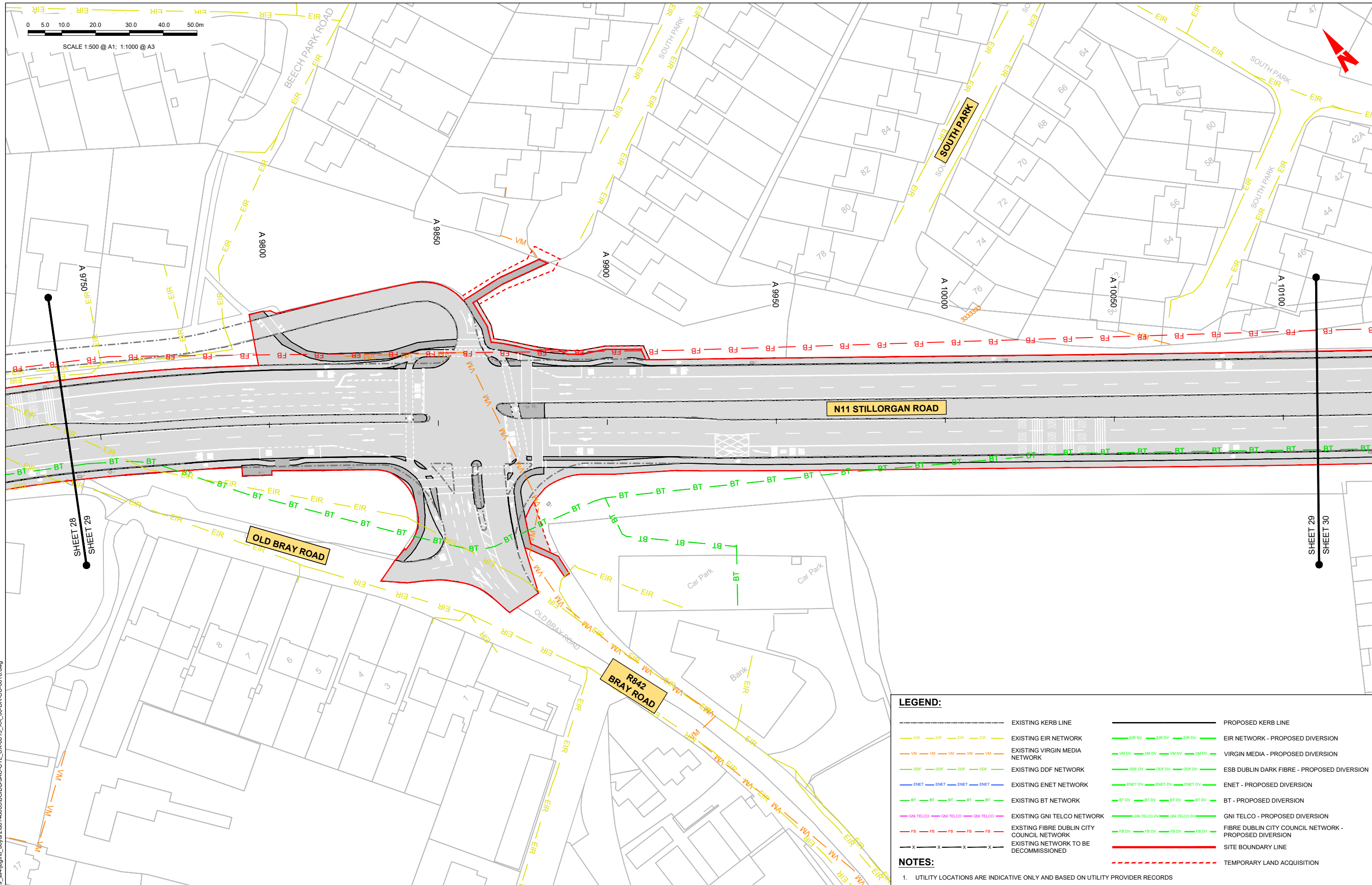
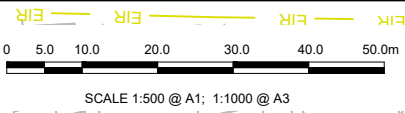
Date: 08/05/2023 | Scale: 1:500 @ A1, 1:1000 @ A3 | Drawn: LH, Checked: DM, Approved: RS

Project Code: BCIDB | Originator Code: JAC | QMS Code:

Programme Title: BUSCONNECTS DUBLIN CORE BUS CORRIDORS INFRASTRUCTURE WORKS			
Drawing Title: BRAY TO CITY CENTRE CORE BUS CORRIDOR SCHEME TELECOMMUNICATIONS ASSET ALTERATIONS			
Drawing File Name: BCIDB-JAC-UTL_UX-0013_XX_00-DR-CU-0028	Sheet Number: 28 of 54	Status: A	Rev: M01

DO NOT SCALE USE FIGURED DIMENSIONS ONLY

C:\pwworking\jacobs_uk_highways_ss4\legintl_boyard2\0148605\BCIDB-JAC-UTL_UX-0013_XX_00-DR-CU-0016.dwg



LEGEND:

	EXISTING KERB LINE		PROPOSED KERB LINE
	EXISTING EIR NETWORK		EIR NETWORK - PROPOSED DIVERSION
	EXISTING VIRGIN MEDIA NETWORK		VIRGIN MEDIA - PROPOSED DIVERSION
	EXISTING DDF NETWORK		ESB DUBLIN DARK FIBRE - PROPOSED DIVERSION
	EXISTING ENET NETWORK		ENET - PROPOSED DIVERSION
	EXISTING BT NETWORK		BT - PROPOSED DIVERSION
	EXISTING GNI TELCO NETWORK		GNI TELCO - PROPOSED DIVERSION
	EXISTING FIBRE DUBLIN CITY COUNCIL NETWORK		FIBRE DUBLIN CITY COUNCIL NETWORK - PROPOSED DIVERSION
	EXISTING NETWORK TO BE DECOMMISSIONED		SITE BOUNDARY LINE
			TEMPORARY LAND ACQUISITION

NOTES:

- UTILITY LOCATIONS ARE INDICATIVE ONLY AND BASED ON UTILITY PROVIDER RECORDS

Disclaimer

a. © National Transport Authority (NTA) 2022. This drawing is confidential and the copyright in it is owned by NTA. This drawing must not be either loaned, copied or otherwise reproduced in whole or in part or used for any purpose without the prior permission of NTA.

b. This drawing is to be used for the design element identified in the titleblock. Other information shown is to be considered indicative only. The drawing is to be read in conjunction with all other relevant design drawings.

c. O.S. data used for plans are printed under © Ordnance Survey Ireland Government of Ireland. All rights reserved. Licence Number 2022/OS_NMA_180 National Transport Authority. All elevations are in metres and relate to OSI Geoid Model (OSGM15) Mean Head. All Co-ordinates are in Irish Transverse Mercator Grid (ITM) as defined by OSI active local GPS station.

d. Information concerning the position of apparatus shown on this drawing is based on drawings supplied by the utility owners and/or the utility works contractor, whilst every care has been taken in the preparation of this drawing, positions should be taken as approximate and are intended for general guidance only and no representation is made by the NTA as to the accuracy, completeness, sufficiency or otherwise of this drawing and the position of the apparatus. The information contained herein does not purport to be comprehensive or final as the apparatus is subject to being altered and/or superseded. Recipients should not rely on this information. Any liabilities are hereby expressly disclaimed.

e. The information contained herein has been provided by the NTA but does not purport to be comprehensive or final. Recipients should not rely on the information. Neither the NTA nor any of its directors, officers, employees, agents, stakeholders or advisers make any representation or warranty as to, or accept any liability or responsibility in relation to, the adequacy, accuracy, reasonableness or completeness of the information provided as part of this document or any matter on which the information is based (including but not limited to loss or damage arising as a result of reliance by recipients on the information or any part of it). Any liabilities are hereby expressly disclaimed.

Rev	Date	Drn	Chk'd	App'd	Description
M01	08/05/2023	LH	DM	RS	ISSUE FOR PHASE 4: PLANNING

Client: **NTA**
 Údarás Náisiúnta Iompair
 National Transport Authority

Date: 08/05/2023
 Scale: 1:500 @ A1
 1:1000 @ A3

Project Code: BCIDB
 Originator Code: JAC

Engineering Designer: **Jacobs**

Drawn: LH
 Checked: DM
 Approved: RS

Programme Title: **BUSCONNECTS DUBLIN
 CORE BUS CORRIDORS INFRASTRUCTURE WORKS**

Drawing Title: **BRAY TO CITY CENTRE CORE BUS CORRIDOR SCHEME
 TELECOMMUNICATIONS ASSET ALTERATIONS**

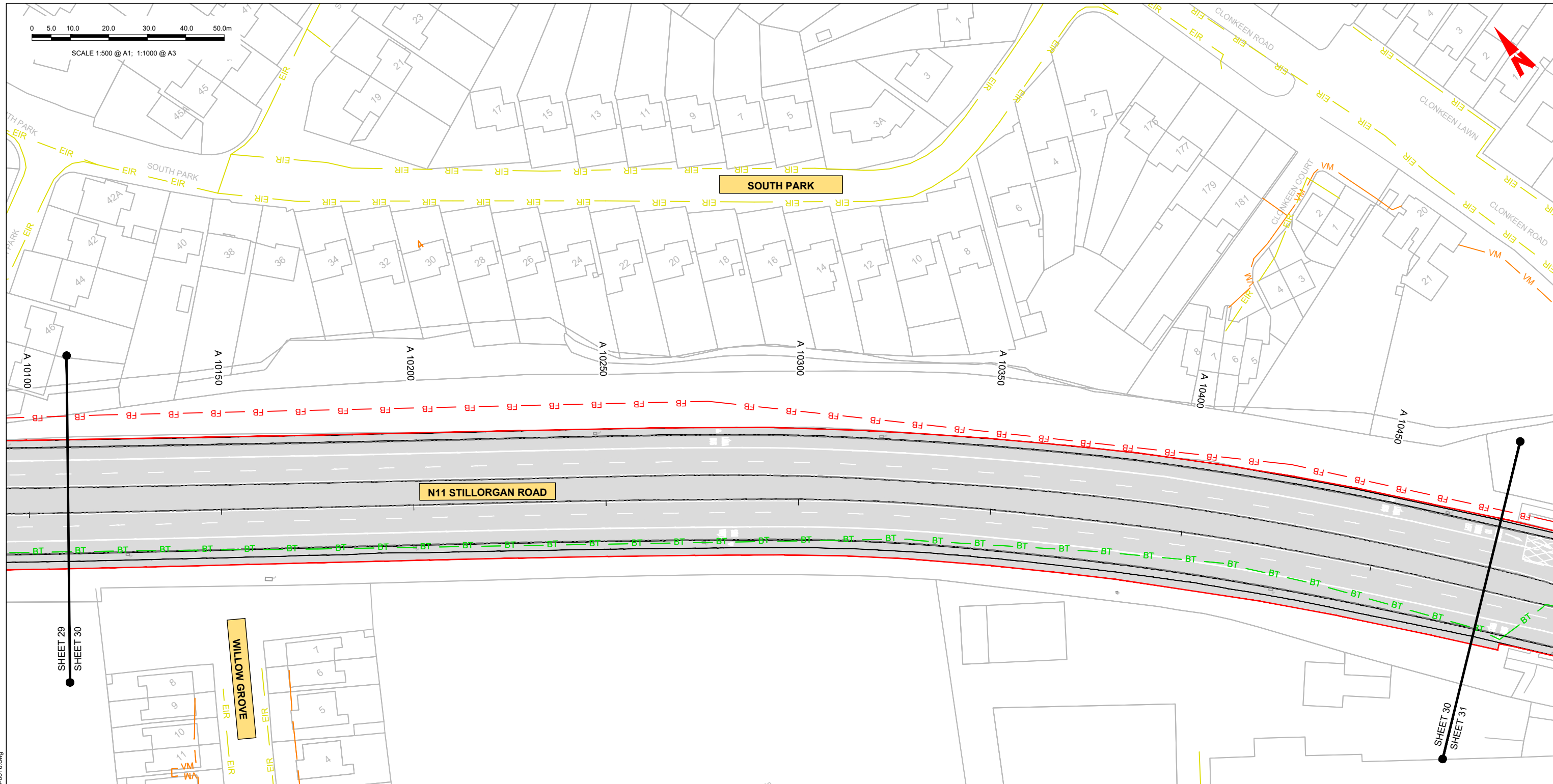
Drawing File Name: BCIDB-JAC-UTL_UX-0013_XX_00-DR-CU-0029
 Sheet Number: 29 of 54
 Status: A
 Rev: M01

DO NOT SCALE USE FIGURED DIMENSIONS ONLY

C:\pwworking\jacobs_uk_highways_ss4\legintl_boyd\2d\014860516\BCIDB-JAC-UTL_UX-0013_XX_00-DR-CU-0016.dwg



SCALE 1:500 @ A1; 1:1000 @ A3



LEGEND:

EXISTING KERB LINE	PROPOSED KERB LINE
EXISTING EIR NETWORK	EIR NETWORK - PROPOSED DIVERSION
EXISTING VIRGIN MEDIA NETWORK	VIRGIN MEDIA - PROPOSED DIVERSION
EXISTING DDF NETWORK	ESB DUBLIN DARK FIBRE - PROPOSED DIVERSION
EXISTING ENET NETWORK	ENET - PROPOSED DIVERSION
EXISTING BT NETWORK	BT - PROPOSED DIVERSION
EXISTING GNI TELCO NETWORK	GNI TELCO - PROPOSED DIVERSION
EXISTING FIBRE DUBLIN CITY COUNCIL NETWORK	FIBRE DUBLIN CITY COUNCIL NETWORK - PROPOSED DIVERSION
EXISTING NETWORK TO BE DECOMMISSIONED	SITE BOUNDARY LINE
	TEMPORARY LAND ACQUISITION

NOTES:

1. UTILITY LOCATIONS ARE INDICATIVE ONLY AND BASED ON UTILITY PROVIDER RECORDS

Disclaimer:

a. © National Transport Authority (NTA) 2022. This drawing is confidential and the copyright in it is owned by NTA. This drawing must not be either loaned, copied or otherwise reproduced in whole or in part or used for any purpose without the prior permission of NTA.

b. This drawing is to be used for the design element identified in the titleblock. Other information shown is to be considered indicative only. The drawing is to be read in conjunction with all other relevant design drawings.

c. O.S. data used for plans are printed under © Ordnance Survey Ireland Government of Ireland. All rights reserved. Licence Number 2022/OS_NMA_180 National Transport Authority. All elevations are in metres and relate to OS Good Model (OSGM15) Mean Head. All Co-ordinates are in Irish Transverse Mercator Grid (ITM) as defined by OSI active local GPS station.

d. Information concerning the position of apparatus shown on this drawing is based on drawings supplied by the utility owners and/or the utility works contractor, whilst every care has been taken in the preparation of this drawing, positions should be taken as approximate and are intended for general guidance only and no representation is made by the NTA as to the accuracy, completeness, sufficiency or otherwise of this drawing and the position of the apparatus. The information contained herein does not purport to be comprehensive or final as the apparatus is subject to being altered and/or superseded. Recipients should not rely on this information. Any liabilities are hereby expressly disclaimed.

e. The information contained herein has been provided by the NTA but does not purport to be comprehensive or final. Recipients should not rely on the information. Neither the NTA nor any of its directors, officers, employees, agents, stakeholders or advisers make any representation or warranty as to, or accept any liability or responsibility in relation to, the adequacy, accuracy, reasonableness or completeness of the information provided as part of this document or any matter on which the information is based (including but not limited to loss or damage arising as a result of reliance by recipients on the information or any part of it). Any liabilities are hereby expressly disclaimed.



Rev	Date	Drm	Chk'd	App'd	Description
M01	08/05/2023	LH	DM	RS	ISSUE FOR PHASE 4: PLANNING

Client: **NTA**
Údarás Náisiúnta Iompair
National Transport Authority

Engineering Designer: **Jacobs**

Date: 08/05/2023 | Scale: 1:500 @ A1, 1:1000 @ A3

Project Code: BCIDB | Originator Code: JAC

Drawn: LH | Checked: DM | Approved: RS

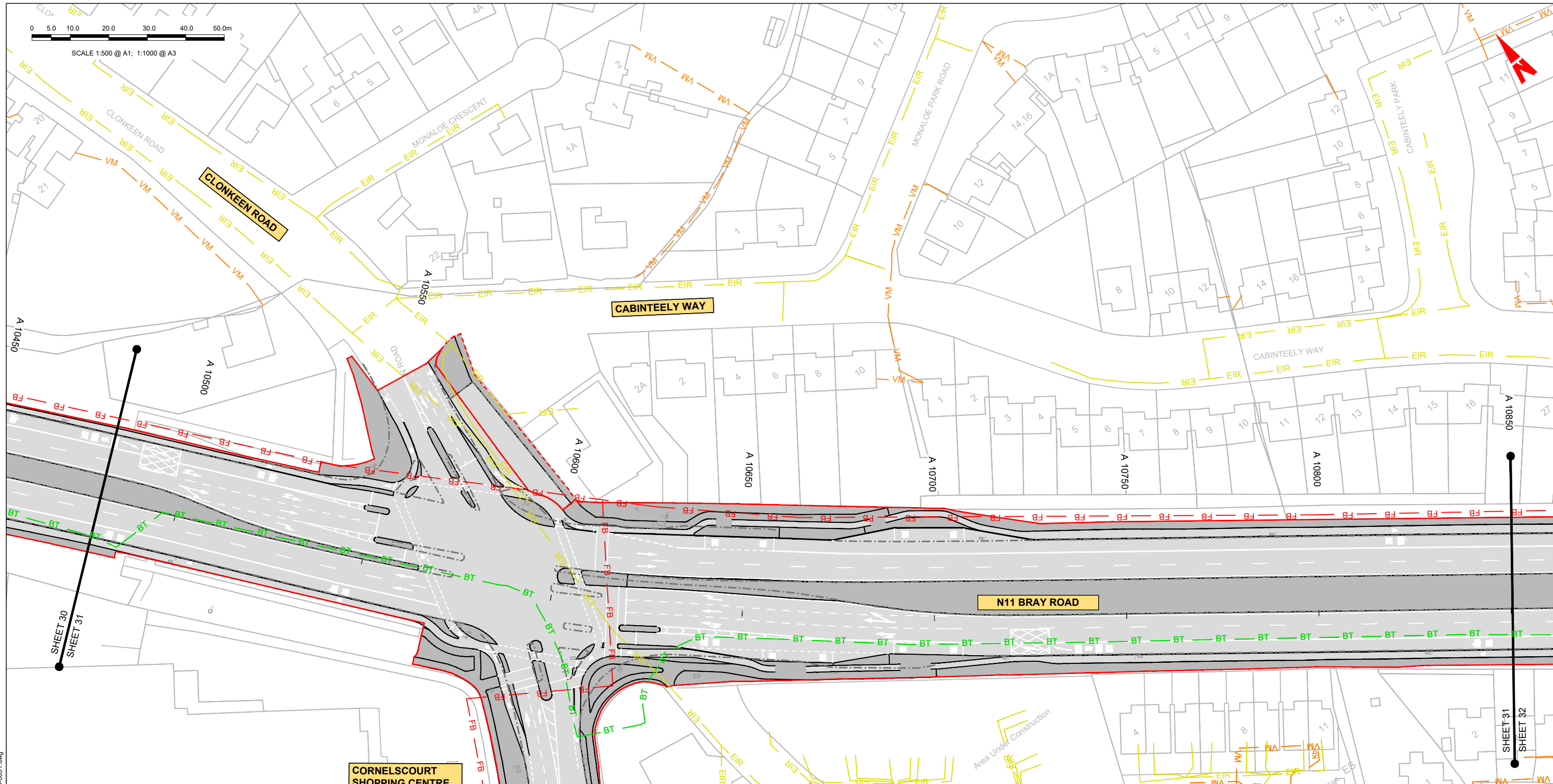
Programme Title: BUSCONNECTS DUBLIN CORE BUS CORRIDORS INFRASTRUCTURE WORKS			
Drawing Title: BRAY TO CITY CENTRE CORE BUS CORRIDOR SCHEME TELECOMMUNICATIONS ASSET ALTERATIONS			
Drawing File Name: BCIDB-JAC-UTL_UX-0013_XX_00-DR-CU-0030	Sheet Number: 30 of 54	Status: A	Rev: M01

DO NOT SCALE USE FIGURED DIMENSIONS ONLY

C:\pwworking\jacobs_uk_highways_ssa4\legintl_bovaf2ad014860516CIBD-BAC-JAC-UTL_UX-0013_XX_00-DR-CU-0016.dwg



SCALE 1:500 @ A1; 1:1000 @ A3



LEGEND:

	EXISTING KERB LINE		PROPOSED KERB LINE
	EXISTING EIR NETWORK		EIR NETWORK - PROPOSED DIVERSION
	EXISTING VIRGIN MEDIA NETWORK		VIRGIN MEDIA - PROPOSED DIVERSION
	EXISTING DDF NETWORK		ESB DUBLIN DARK FIBRE - PROPOSED DIVERSION
	EXISTING ENET NETWORK		ENET - PROPOSED DIVERSION
	EXISTING BT NETWORK		BT - PROPOSED DIVERSION
	EXISTING GNI TELCO NETWORK		GNI TELCO - PROPOSED DIVERSION
	EXISTING FIBRE DUBLIN CITY COUNCIL NETWORK		FIBRE DUBLIN CITY COUNCIL NETWORK - PROPOSED DIVERSION
	EXISTING NETWORK TO BE DECOMMISSIONED		SITE BOUNDARY LINE
			TEMPORARY LAND ACQUISITION

NOTES:

- UTILITY LOCATIONS ARE INDICATIVE ONLY AND BASED ON UTILITY PROVIDER RECORDS

C:\pwworking\jacobs_uk_highways_saflegintl_boyar2ad014860516CIBD-JAC-UTL_UX-0013_XX_00-DR-CU-0031.dwg

Disclaimer
 a. © National Transport Authority (NTA) 2022. This drawing is confidential and the copyright in it is owned by NTA. This drawing must not be either loaned, copied or otherwise reproduced in whole or in part or used for any purpose without the prior permission of NTA.
 b. This drawing is to be used for the design element identified in the titleblock. Other information shown is to be considered indicative only. The drawing is to be read in conjunction with all other relevant design drawings.
 c. O.S. data used for plans are printed under © Ordnance Survey Ireland Government of Ireland. All rights reserved. Licence Number 2022/OS_NMA_180 National Transport Authority. All elevations are in metres and relate to OSi Geoid Model (OSGM15) Mean Head. All Co-ordinates are in Irish

Transverse Mercator Grid (ITM) as defined by OSi active local GPS station.
 d. Information concerning the position of apparatus shown on this drawing is based on drawings supplied by the utility owners and/or the utility works contractor, whilst every care has been taken in the preparation of this drawing, positions should be taken as approximate and are intended for general guidance only and no representation is made by the NTA as to the accuracy, completeness, sufficiency or otherwise of this drawing and the position of the apparatus. The information contained herein does not purport to be comprehensive or final as the apparatus is subject to being altered and/or superceded. Recipients should not rely on this information. Any liabilities are hereby expressly disclaimed.

The information contained herein has been provided by the NTA but does not purport to be comprehensive or final. Recipients should not rely on the information. Neither the NTA nor any of its directors, officers, employees, agents, stakeholders or advisers make any representation or warranty as to, or accept any liability or responsibility in relation to, the adequacy, accuracy, reasonableness or completeness of the information provided as part of this document or any matter on which the information is based (including but not limited to loss or damage arising as a result of reliance by recipients on the information or any part of it). Any liabilities are hereby expressly disclaimed.



Rev	Date	Dm	Chk'd	App'd	Description
M01	08/05/2023	LH	DM	RS	ISSUE FOR PHASE 4: PLANNING

Client: **NTA**
 Údarás Náisiúnta Iompair
 National Transport Authority

Date: 08/05/2023
 Scale: 1:500 @ A1
 1:1000 @ A3

Project Code: BCIDB
 Originator Code: JAC

Engineering Designer: **Jacobs**

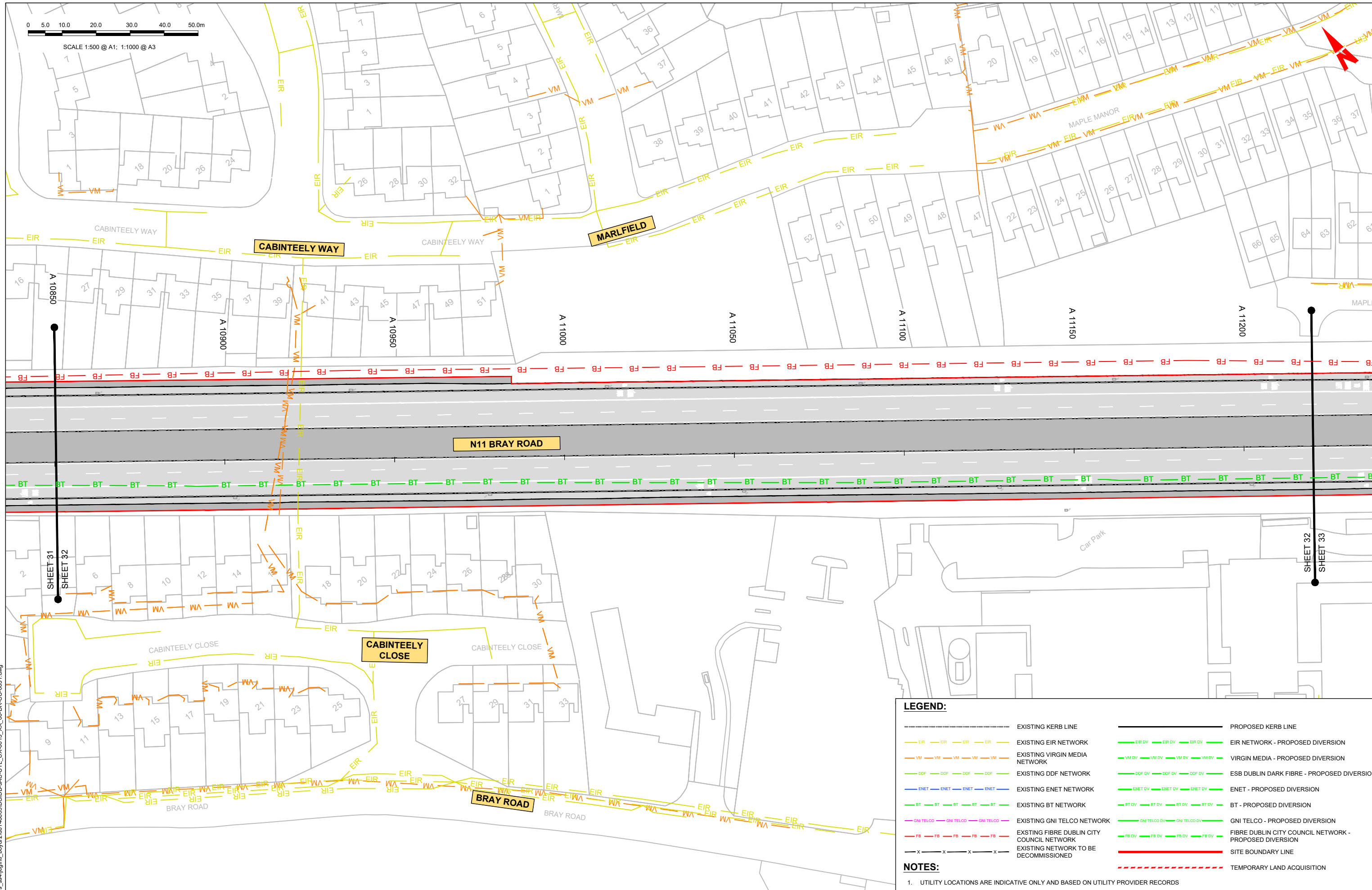
Drawn: LH
 Checked: DM
 Approved: RS

Programme Title BUSCONNECTS DUBLIN CORE BUS CORRIDORS INFRASTRUCTURE WORKS			
Drawing Title BRAY TO CITY CENTRE CORE BUS CORRIDOR SCHEME TELECOMMUNICATIONS ASSET ALTERATIONS			
Drawing File Name BCIDB-JAC-UTL_UX-0013_XX_00-DR-CU-0031	Sheet Number 31 of 54	Status A	Rev M01

DO NOT SCALE USE FIGURED DIMENSIONS ONLY



SCALE 1:500 @ A1; 1:1000 @ A3



LEGEND:

	EXISTING KERB LINE		PROPOSED KERB LINE
	EXISTING EIR NETWORK		EIR NETWORK - PROPOSED DIVERSION
	EXISTING VIRGIN MEDIA NETWORK		VIRGIN MEDIA - PROPOSED DIVERSION
	EXISTING DDF NETWORK		ESB DUBLIN DARK FIBRE - PROPOSED DIVERSION
	EXISTING ENET NETWORK		ENET - PROPOSED DIVERSION
	EXISTING BT NETWORK		BT - PROPOSED DIVERSION
	EXISTING GNI TELCO NETWORK		GNI TELCO - PROPOSED DIVERSION
	EXISTING FIBRE DUBLIN CITY COUNCIL NETWORK		FIBRE DUBLIN CITY COUNCIL NETWORK - PROPOSED DIVERSION
	EXISTING NETWORK TO BE DECOMMISSIONED		SITE BOUNDARY LINE
			TEMPORARY LAND ACQUISITION

NOTES:

1. UTILITY LOCATIONS ARE INDICATIVE ONLY AND BASED ON UTILITY PROVIDER RECORDS

Disclaimer
 a. © National Transport Authority (NTA) 2022. This drawing is confidential and the copyright in it is owned by NTA. This drawing must not be either loaned, copied or otherwise reproduced in whole or in part or used for any purpose without the prior permission of NTA.
 b. This drawing is to be used for the design element identified in the titleblock. Other information shown is to be considered indicative only. The drawing is to be read in conjunction with all other relevant design drawings.
 c. O.S. data used for plans are printed under © Ordnance Survey Ireland Government of Ireland. All rights reserved. Licence Number 2022/OS_NMA_180 National Transport Authority. All elevations are in metres and relate to OSi Good Model (OSGM15) Malin Head. All Co-ordinates are in Irish

Transverse Mercator Grid (ITM) as defined by OSI active local GPS station.
 d. Information concerning the position of apparatus shown on this drawing is based on drawings supplied by the utility owners and/or the utility works contractor, whilst every care has been taken in the preparation of this drawing, positions should be taken as approximate and are intended for general guidance only and no representation is made by the NTA as to the accuracy, completeness, sufficiency or otherwise of this information. The information contained herein does not purport to be comprehensive or final as the apparatus is subject to being altered and/or superseded. Recipients should not rely on this information. Any liabilities are hereby expressly disclaimed.

The information contained herein has been provided by the NTA but does not purport to be comprehensive or final. Recipients should not rely on the information. Neither the NTA nor any of its directors, officers, employees, agents, stakeholders or advisers make any representation or warranty as to, or accept any liability or responsibility in relation to, the adequacy, accuracy, reasonableness or completeness of the information provided as part of this document or any matter on which the information is based (including but not limited to loss or damage arising as a result of reliance by recipients on the information or any part of it). Any liabilities are hereby expressly disclaimed.



Rev	Date	Drn	Chk'd	App'd	Description
M01	08/05/2023	LH	DM	RS	ISSUE FOR PHASE 4: PLANNING

Client: **NTA**
 Údarás Náisiúnta Iompair
 National Transport Authority

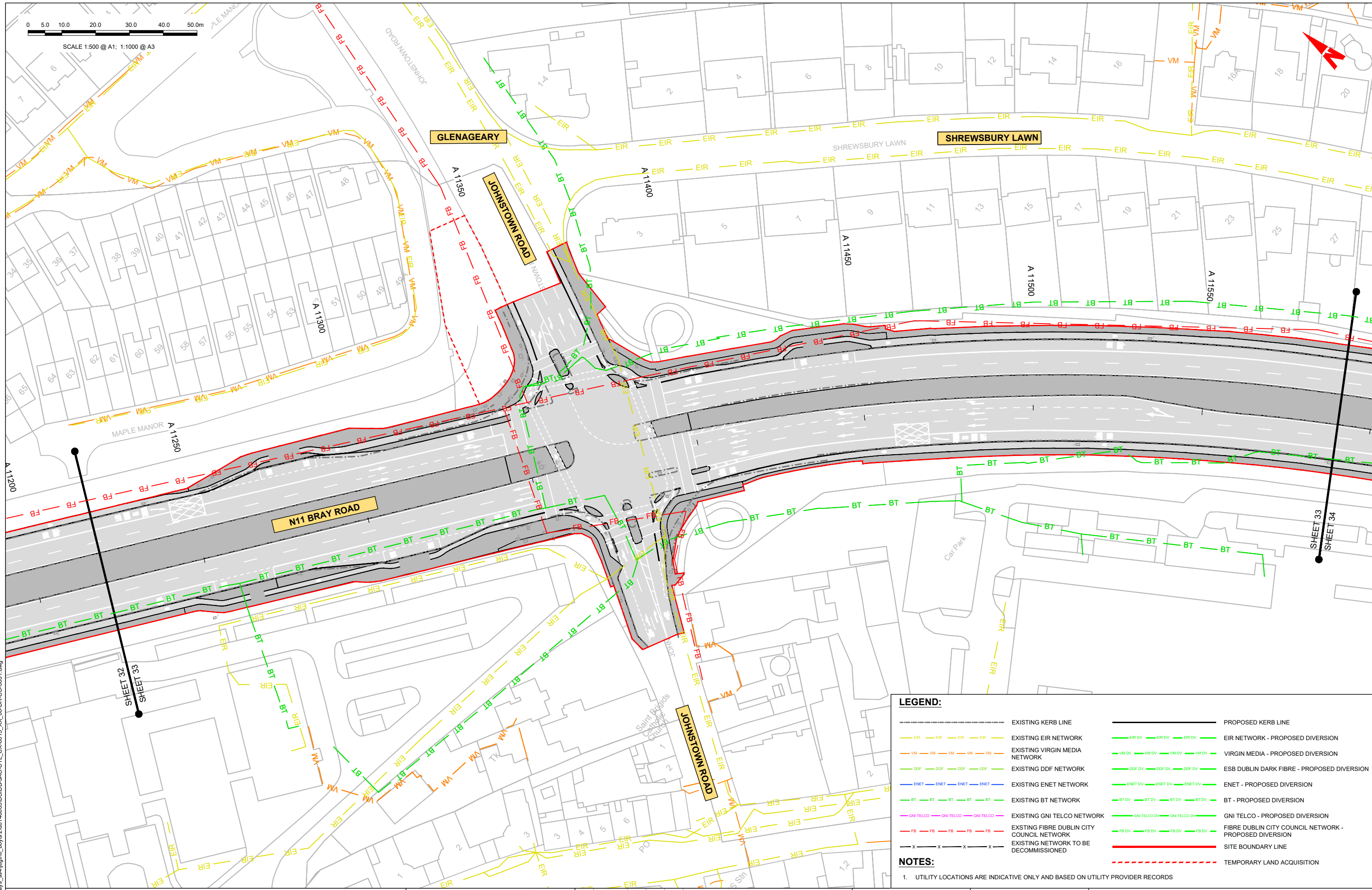
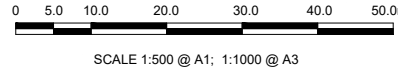
Engineering Designer: **Jacobs**

Date: 08/05/2023 | Scale: 1:500 @ A1, 1:1000 @ A3 | Drawn: LH | Checked: DM | Approved: RS

Project Code: BCIDB | Originator Code: JAC | QMS Code:

Programme Title: BUSCONNECTS DUBLIN CORE BUS CORRIDORS INFRASTRUCTURE WORKS			
Drawing Title: BRAY TO CITY CENTRE CORE BUS CORRIDOR SCHEME TELECOMMUNICATIONS ASSET ALTERATIONS			
Drawing File Name: BCIDB-JAC-UTL_UX-0013_XX_00-DR-CU-0032	Sheet Number: 32 of 54	Status: A	Rev: M01

DO NOT SCALE USE FIGURED DIMENSIONS ONLY



LEGEND:

	EXISTING KERB LINE		PROPOSED KERB LINE
	EXISTING EIR NETWORK		EIR NETWORK - PROPOSED DIVERSION
	EXISTING VIRGIN MEDIA NETWORK		VIRGIN MEDIA - PROPOSED DIVERSION
	EXISTING DDF NETWORK		ESB DUBLIN DARK FIBRE - PROPOSED DIVERSION
	EXISTING ENET NETWORK		ENET - PROPOSED DIVERSION
	EXISTING BT NETWORK		BT - PROPOSED DIVERSION
	EXISTING GNI TELCO NETWORK		GNI TELCO - PROPOSED DIVERSION
	EXISTING FIBRE DUBLIN CITY COUNCIL NETWORK		FIBRE DUBLIN CITY COUNCIL NETWORK - PROPOSED DIVERSION
	EXISTING NETWORK TO BE DECOMMISSIONED		SITE BOUNDARY LINE
			TEMPORARY LAND ACQUISITION

NOTES:

- UTILITY LOCATIONS ARE INDICATIVE ONLY AND BASED ON UTILITY PROVIDER RECORDS

Disclaimer:
 a. © National Transport Authority (NTA) 2022. This drawing is confidential and the copyright in it is owned by NTA. This drawing must not be either loaned, copied or otherwise reproduced in whole or in part or used for any purpose without the prior permission of NTA.
 b. This drawing is to be used for the design element identified in the titleblock. Other information shown is to be considered indicative only. The drawing is to be read in conjunction with all other relevant design drawings.
 c. O.S. data used for plans are printed under © Ordnance Survey Ireland Government of Ireland. All rights reserved. Licence Number 2022/OS_NMA_180 National Transport Authority. All elevations are in metres and relate to OSi Geoid Model (OSGM15) Mean Head. All Co-ordinates are in Irish

Transverse Mercator Grid (ITM) as defined by OSI active local GPS station.
 Information concerning the position of apparatus shown on this drawing is based on drawings supplied by the utility owners and/or the utility works contractor, whilst every care has been taken in the preparation of this drawing, positions should be taken as approximate and are intended for general guidance only and no representation is made by the NTA as to the accuracy, completeness, sufficiency or otherwise of this drawing and the position of the apparatus. The information contained herein does not purport to be comprehensive or final as the apparatus is subject to being altered and/or superseded. Recipients should not rely on this information. Any liabilities are hereby expressly disclaimed.

The information contained herein has been provided by the NTA but does not purport to be comprehensive or final. Recipients should not rely on the information. Neither the NTA nor any of its directors, officers, employees, agents, stakeholders or advisers make any representation or warranty as to, or accept any liability or responsibility in relation to, the adequacy, accuracy, reasonableness or completeness of the information provided as part of this document or any matter on which the information is based (including but not limited to loss or damage arising as a result of reliance by recipients on the information or any part of it). Any liabilities are hereby expressly disclaimed.



Rev	Date	Dm	Chk'd	App'd	Description
M01	08/05/2023	LH	DM	RS	ISSUE FOR PHASE 4: PLANNING

Client: **NTA**
 Údarás Náisiúnta Iompair
 National Transport Authority

Date: 08/05/2023 Scale: 1:500 @ A1
 1:1000 @ A3

Project Code: BCIDB Originator Code: JAC

Engineering Designer: **Jacobs**

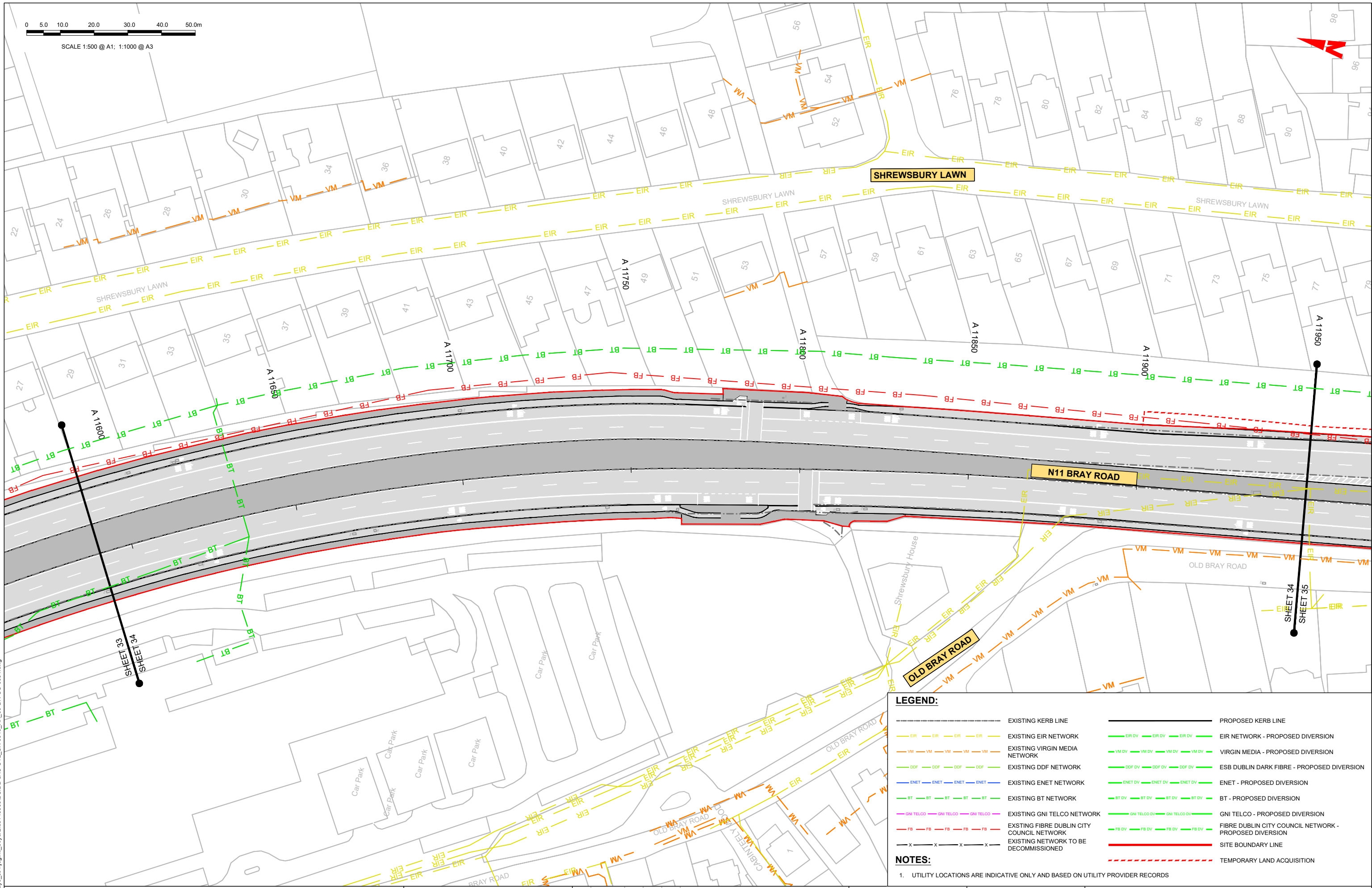
Drawn: LH Checked: DM Approved: RS

Programme Title BUSCONNECTS DUBLIN CORE BUS CORRIDORS INFRASTRUCTURE WORKS			
Drawing Title BRAY TO CITY CENTRE CORE BUS CORRIDOR SCHEME TELECOMMUNICATIONS ASSET ALTERATIONS			
Drawing File Name BCIDB-JAC-UTL_UX-0013_XX_00-DR-CU-0033	Sheet Number 33 of 54	Status A	Rev M01

DO NOT SCALE USE FIGURED DIMENSIONS ONLY

0 5.0 10.0 20.0 30.0 40.0 50.0m

SCALE 1:500 @ A1; 1:1000 @ A3



LEGEND:

- EXISTING KERB LINE
- PROPOSED KERB LINE
- EXISTING EIR NETWORK
- EIR NETWORK - PROPOSED DIVERSION
- EXISTING VIRGIN MEDIA NETWORK
- VIRGIN MEDIA - PROPOSED DIVERSION
- EXISTING DDF NETWORK
- ESB DUBLIN DARK FIBRE - PROPOSED DIVERSION
- EXISTING ENET NETWORK
- ENET - PROPOSED DIVERSION
- EXISTING BT NETWORK
- BT - PROPOSED DIVERSION
- EXISTING GNI TELCO NETWORK
- GNI TELCO - PROPOSED DIVERSION
- EXISTING FIBRE DUBLIN CITY COUNCIL NETWORK
- FIBRE DUBLIN CITY COUNCIL NETWORK - PROPOSED DIVERSION
- EXISTING NETWORK TO BE DECOMMISSIONED
- SITE BOUNDARY LINE
- TEMPORARY LAND ACQUISITION

NOTES:

1. UTILITY LOCATIONS ARE INDICATIVE ONLY AND BASED ON UTILITY PROVIDER RECORDS

Disclaimer

a. © National Transport Authority (NTA) 2022. This drawing is confidential and the copyright in it is owned by NTA. This drawing must not be either loaned, copied or otherwise reproduced in whole or in part or used for any purpose without the prior permission of NTA.

b. This drawing is to be used for the design element identified in the titleblock. Other information shown is to be considered indicative only. The drawing is to be read in conjunction with all other relevant design drawings.

c. O.S. data used for plans are printed under © Ordnance Survey Ireland Government of Ireland. All rights reserved. Licence Number 2022/OS_NMA_180 National Transport Authority. All elevations are in metres and relate to OSi Geoid Model (OSGM15) Malin Head. All Co-ordinates are in Irish Transverse Mercator Grid (ITM) as defined by OSi active local GPS station.

d. Information concerning the position of apparatus shown on this drawing is based on drawings supplied by the utility owners and/or the utility works contractor, whilst every care has been taken in the preparation of this drawing, positions should be taken as approximate and are intended for general guidance only and no representation is made by the NTA as to the accuracy, completeness, sufficiency or otherwise of this drawing and the position of the apparatus. The information contained herein does not purport to be comprehensive or final as the apparatus is subject to being altered and/or superseded. Recipients should not rely on this information. Any liabilities are hereby expressly disclaimed.

The information contained herein has been provided by the NTA but does not purport to be comprehensive or final. Recipients should not rely on the information. Neither the NTA nor any of its directors, officers, employees, agents, stakeholders or advisers make any representation or warranty as to, or accept any liability or responsibility in relation to, the adequacy, accuracy, reasonableness or completeness of the information provided as part of this document or any matter on which the information is based (including but not limited to loss or damage arising as a result of reliance by recipients on the information or any part of it). Any liabilities are hereby expressly disclaimed.



Rev	Date	Drm	Chk'd	App'd	Description
M01	08/05/2023	LH	DM	RS	ISSUE FOR PHASE 4: PLANNING

Client: **NTA**
Údarás Náisiúnta Iompair
National Transport Authority

Engineering Designer: **Jacobs**

Date: 08/05/2023 | Scale: 1:500 @ A1, 1:1000 @ A3 | Drawn: LH, Checked: DM, Approved: RS

Project Code: BCIDB | Originator Code: JAC | QMS Code:

Programme Title: BUSCONNECTS DUBLIN CORE BUS CORRIDORS INFRASTRUCTURE WORKS			
Drawing Title: BRAY TO CITY CENTRE CORE BUS CORRIDOR SCHEME TELECOMMUNICATIONS ASSET ALTERATIONS			
Drawing File Name: BCIDB-JAC-UTL_UX-0013_XX_00-DR-CU-0034	Sheet Number: 34 of 54	Status: A	Rev: M01

DO NOT SCALE USE FIGURED DIMENSIONS ONLY

C:\pwworking\jacobs_uk_highways_ss4\legintl_boyard2d014860516C1DB-JAC-UTL_UX-0013_XX_00-DR-CU-0031.dwg



SCALE 1:500 @ A1; 1:1000 @ A3



R13-UX-VM-P042
VIRGIN MEDIA IMPACTED BY SCHEME
PROPOSED DIVERSION OF 90M

R13-UX-VM-P041A
VIRGIN MEDIA IMPACTED BY SCHEME
PROPOSED DIVERSION OF 50M

R13-UX-VM-P041B
VIRGIN MEDIA IMPACTED BY SCHEME
PROPOSED DIVERSION OF 55M

N11 BRAY ROAD

KILBOGGET GROVE

BEECH P

LEGEND:

- EXISTING KERB LINE
- PROPOSED KERB LINE
- EXISTING EIR NETWORK
- EIR NETWORK - PROPOSED DIVERSION
- EXISTING VIRGIN MEDIA NETWORK
- VIRGIN MEDIA - PROPOSED DIVERSION
- EXISTING DDF NETWORK
- ESB DUBLIN DARK FIBRE - PROPOSED DIVERSION
- EXISTING ENET NETWORK
- ENET - PROPOSED DIVERSION
- EXISTING BT NETWORK
- BT - PROPOSED DIVERSION
- EXISTING GNI TELCO NETWORK
- GNI TELCO - PROPOSED DIVERSION
- EXISTING FIBRE DUBLIN CITY COUNCIL NETWORK
- FIBRE DUBLIN CITY COUNCIL NETWORK - PROPOSED DIVERSION
- EXISTING NETWORK TO BE DECOMMISSIONED
- SITE BOUNDARY LINE
- TEMPORARY LAND ACQUISITION

NOTES:

1. UTILITY LOCATIONS ARE INDICATIVE ONLY AND BASED ON UTILITY PROVIDER RECORDS

Disclaimer
a. © National Transport Authority (NTA) 2022. This drawing is confidential and the copyright in it is owned by NTA. This drawing must not be either loaned, copied or otherwise reproduced in whole or in part or used for any purpose without the prior permission of NTA.
b. This drawing is to be used for the design element identified in the titleblock. Other information shown is to be considered indicative only. The drawing is to be read in conjunction with all other relevant design drawings.
c. O.S. data used for plans are printed under © Ordnance Survey Ireland Government of Ireland. All rights reserved. Licence Number 2022/OS_NMA_180 National Transport Authority. All elevations are in metres and relate to OSi Geoid Model (OSGM15) Malin Head. All Co-ordinates are in Irish Transverse Mercator Grid (ITM) as defined by OSi active local GPS station.
d. Information concerning the position of apparatus shown on this drawing is based on drawings supplied by the utility owners and/or the utility works contractor, whilst every care has been taken in the preparation of this drawing, positions should be taken as approximate and are intended for general guidance only and no representation is made by the NTA as to the accuracy, completeness, sufficiency or otherwise of this drawing and the position of the apparatus. The information contained herein does not purport to be comprehensive or final as the apparatus is subject to being altered and/or superseded. Recipients should not rely on this information. Any liabilities are hereby expressly disclaimed.

The information contained herein has been provided by the NTA but does not purport to be comprehensive or final. Recipients should not rely on the information. Neither the NTA nor any of its directors, officers, employees, agents, stakeholders or advisers make any representation or warranty as to, or accept any liability or responsibility in relation to, the adequacy, accuracy, reasonableness or completeness of the information provided as part of this document or any matter on which the information is based (including but not limited to loss or damage arising as a result of reliance by recipients on the information or any part of it). Any liabilities are hereby expressly disclaimed.

Project Ireland 2040
Building Ireland's Future

Rev	Date	Drn	Chk'd	App'd	Description
M01	08/05/2023	LH	DM	RS	ISSUE FOR PHASE 4: PLANNING

Client		Engineering Designer	
 Údarás Náisiúnta Iompair National Transport Authority			
Date	Scale	Drawn	Checked
08/05/2023	1:500 @ A1 1:1000 @ A3	LH	DM
Project Code	Originator Code	QMS Code	Approved
BCIDB	JAC		RS

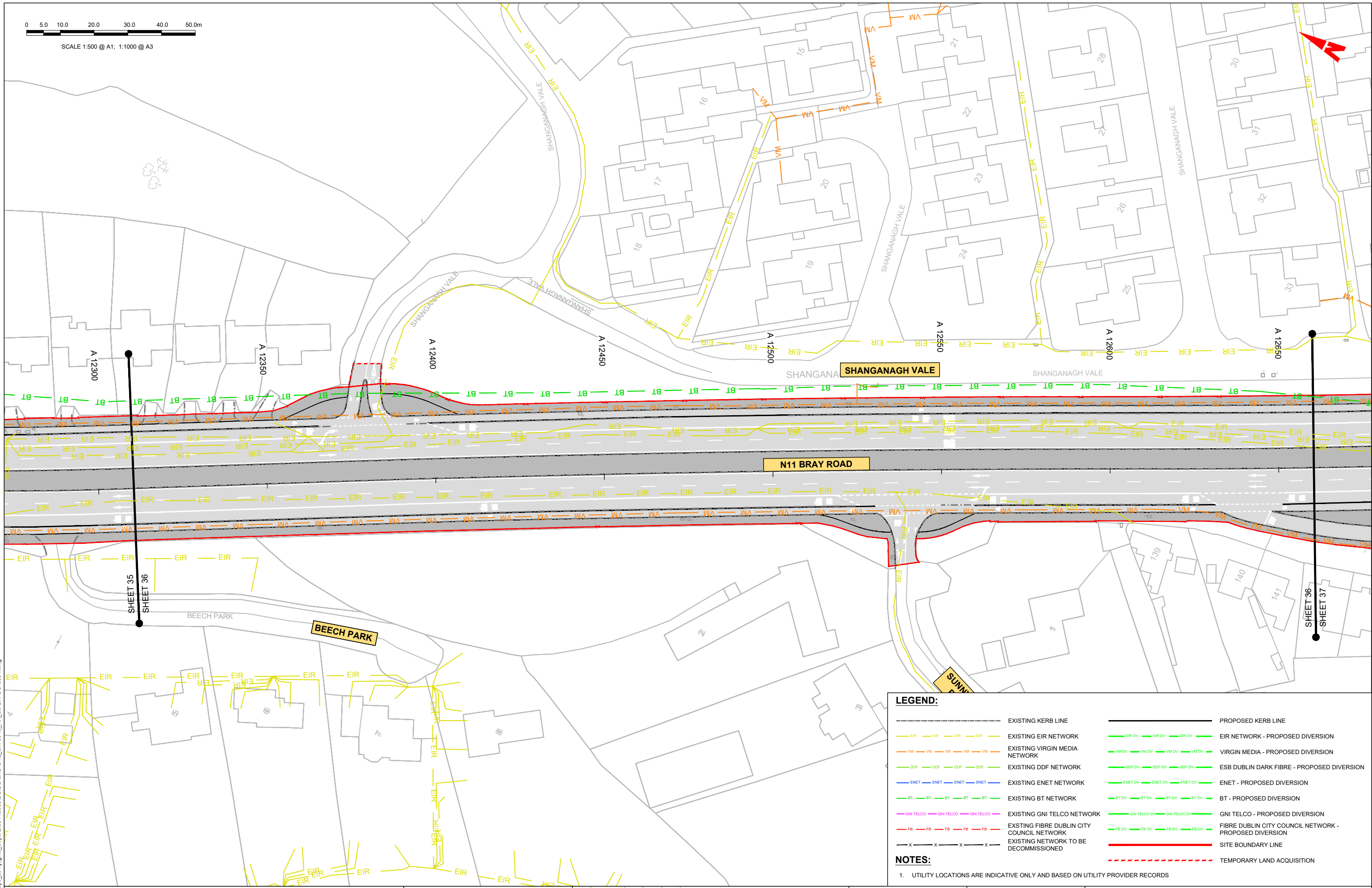
Programme Title			
BUSCONNECTS DUBLIN CORE BUS CORRIDORS INFRASTRUCTURE WORKS			
Drawing Title			
BRAY TO CITY CENTRE CORE BUS CORRIDOR SCHEME TELECOMMUNICATIONS ASSET ALTERATIONS			
Drawing File Name	Sheet Number	Status	Rev
BCIDB-JAC-UTL_UX-0013_XX_00-DR-CU-0035	35 of 54	A	M01

DO NOT SCALE USE FIGURED DIMENSIONS ONLY

C:\pwworking\jacobs_uk_highways_ss4\legintl_boyard2ud0148605BCIDB-JAC-UTL_UX-0013_XX_00-DR-CU-0031.dwg

0 5.0 10.0 20.0 30.0 40.0 50.0m

SCALE 1:500 @ A1; 1:1000 @ A3



LEGEND:

- EXISTING KERB LINE
- PROPOSED KERB LINE
- EXISTING EIR NETWORK
- EIR NETWORK - PROPOSED DIVERSION
- EXISTING VIRGIN MEDIA NETWORK
- VIRGIN MEDIA - PROPOSED DIVERSION
- EXISTING DDF NETWORK
- ESB DUBLIN DARK FIBRE - PROPOSED DIVERSION
- EXISTING ENET NETWORK
- ENET - PROPOSED DIVERSION
- EXISTING BT NETWORK
- BT - PROPOSED DIVERSION
- EXISTING GNI TELCO NETWORK
- GNI TELCO - PROPOSED DIVERSION
- EXISTING FIBRE DUBLIN CITY COUNCIL NETWORK
- FIBRE DUBLIN CITY COUNCIL NETWORK - PROPOSED DIVERSION
- EXISTING NETWORK TO BE DECOMMISSIONED
- SITE BOUNDARY LINE
- TEMPORARY LAND ACQUISITION

NOTES:

1. UTILITY LOCATIONS ARE INDICATIVE ONLY AND BASED ON UTILITY PROVIDER RECORDS

Disclaimer

a. © National Transport Authority (NTA) 2022. This drawing is confidential and the copyright in it is owned by NTA. This drawing must not be either loaned, copied or otherwise reproduced in whole or in part or used for any purpose without the prior permission of NTA.

b. This drawing is to be used for the design element identified in the titleblock. Other information shown is to be considered indicative only. The drawing is to be read in conjunction with all other relevant design drawings.

c. O.S. data used for plans are printed under © Ordnance Survey Ireland Government of Ireland. All rights reserved. Licence Number 2022/OS_NMA_180 National Transport Authority. All elevations are in metres and relate to OSi Geoid Model (OSGM15) Malin Head. All Co-ordinates are in Irish Transverse Mercator Grid (ITM) as defined by OSi active local GPS station.

d. Information concerning the position of apparatus shown on this drawing is based on drawings supplied by the utility owners and/or the utility works contractor, whilst every care has been taken in the preparation of this drawing, positions should be taken as approximate and are intended for general guidance only and no representation is made by the NTA as to the accuracy, completeness, sufficiency or otherwise of this drawing and the position of the apparatus. The information contained herein does not purport to be comprehensive or final as the apparatus is subject to being altered and/or superceded. Recipients should not rely on this information. Any liabilities are hereby expressly disclaimed.

e. The information contained herein has been provided by the NTA but does not purport to be comprehensive or final. Recipients should not rely on the information. Neither the NTA nor any of its directors, officers, employees, agents, stakeholders or advisers make any representation or warranty as to, or accept any liability or responsibility in relation to, the adequacy, accuracy, reasonableness or completeness of the information provided as part of this document or any matter on which the information is based (including but not limited to loss or damage arising as a result of reliance by recipients on the information or any part of it). Any liabilities are hereby expressly disclaimed.



Rev	Date	Drm	Chk'd	App'd	Description
M01	08/05/2023	LH	DM	RS	ISSUE FOR PHASE 4: PLANNING

Client: **NTA**
 Ódarás Náisiúnta Iompair
 National Transport Authority

Date: 08/05/2023 | Scale: 1:500 @ A1, 1:1000 @ A3 | Drawn: LH | Checked: DM | Approved: RS

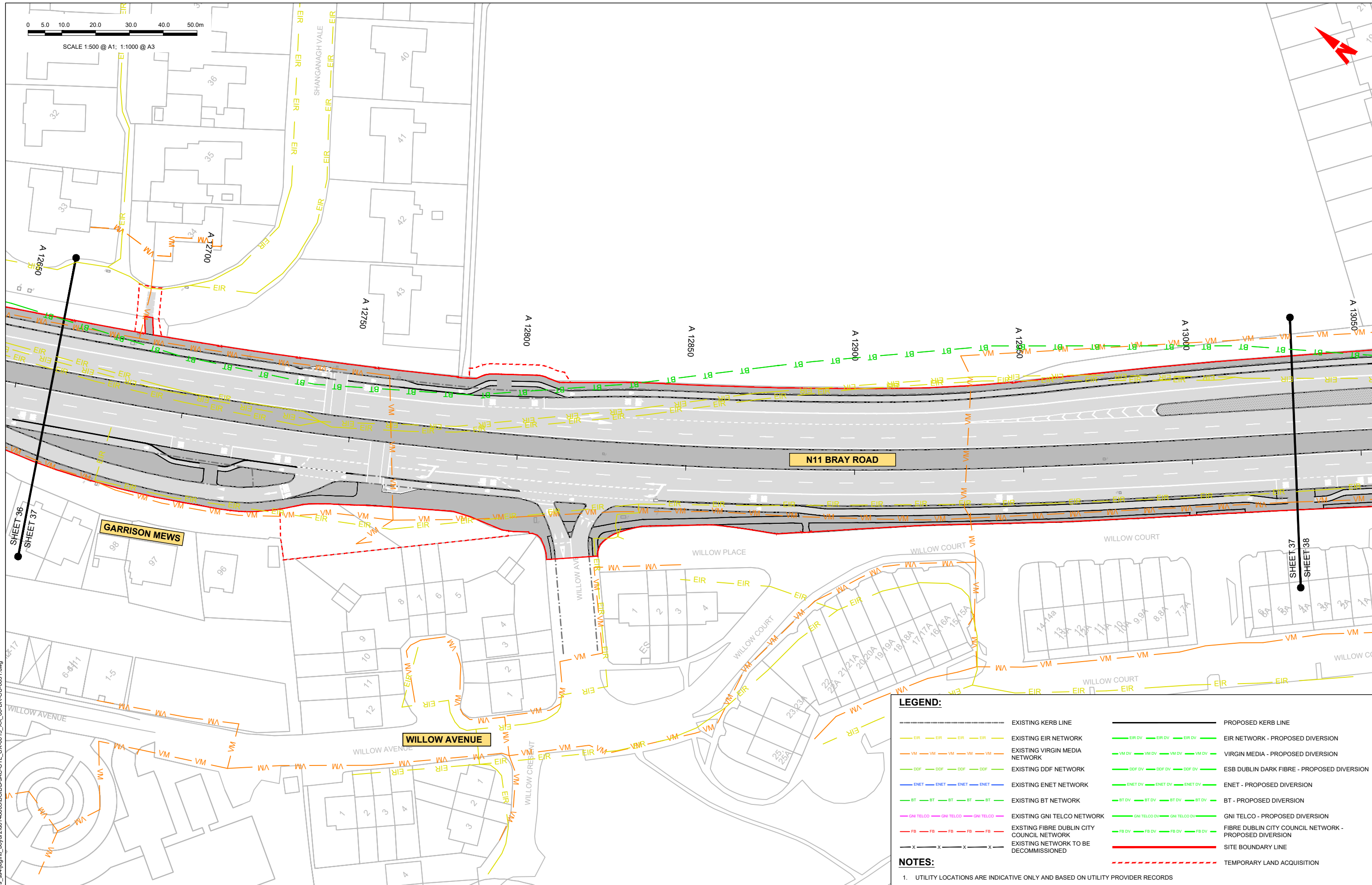
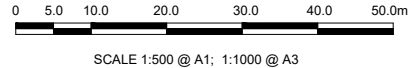
Project Code: BCIDB | Originator Code: JAC | QMS Code:

Engineering Designer: **Jacobs**

Programme Title: BUSCONNECTS DUBLIN CORE BUS CORRIDORS INFRASTRUCTURE WORKS			
Drawing Title: BRAY TO CITY CENTRE CORE BUS CORRIDOR SCHEME TELECOMMUNICATIONS ASSET ALTERATIONS			
Drawing File Name: BCIDB-JAC-UTL_UX-0013_XX_00-DR-CU-0036	Sheet Number: 36 of 54	Status: A	Rev: M01

DO NOT SCALE USE FIGURED DIMENSIONS ONLY

C:\pwworking\jacobs_uk_highways_ss4\legintl_boyd\2d\0148605\BCIDB-JAC-UTL_UX-0013_XX_00-DR-CU-0036.dwg



LEGEND:

	EXISTING KERB LINE		PROPOSED KERB LINE
	EXISTING EIR NETWORK		EIR NETWORK - PROPOSED DIVERSION
	EXISTING VIRGIN MEDIA NETWORK		VIRGIN MEDIA - PROPOSED DIVERSION
	EXISTING DDF NETWORK		ESB DUBLIN DARK FIBRE - PROPOSED DIVERSION
	EXISTING ENET NETWORK		ENET - PROPOSED DIVERSION
	EXISTING BT NETWORK		BT - PROPOSED DIVERSION
	EXISTING GNI TELCO NETWORK		GNI TELCO - PROPOSED DIVERSION
	EXISTING FIBRE DUBLIN CITY COUNCIL NETWORK		FIBRE DUBLIN CITY COUNCIL NETWORK - PROPOSED DIVERSION
	EXISTING NETWORK TO BE DECOMMISSIONED		SITE BOUNDARY LINE
			TEMPORARY LAND ACQUISITION

NOTES:

- UTILITY LOCATIONS ARE INDICATIVE ONLY AND BASED ON UTILITY PROVIDER RECORDS

Disclaimer:

a. © National Transport Authority (NTA) 2022. This drawing is confidential and the copyright in it is owned by NTA. This drawing must not be either loaned, copied or otherwise reproduced in whole or in part or used for any purpose without the prior permission of NTA.

b. This drawing is to be used for the design element identified in the titleblock. Other information shown is to be considered indicative only. The drawing is to be read in conjunction with all other relevant design drawings.

c. O.S. data used for plans are printed under © Ordnance Survey Ireland Government of Ireland. All rights reserved. Licence Number 2022/OS_NMA_180 National Transport Authority. All elevations are in metres and relate to OSi Geoid Model (OSGM15) Mean Head. All Co-ordinates are in Irish Transverse Mercator Grid (ITM) as defined by OSi active local GPS station.

d. Information concerning the position of apparatus shown on this drawing is based on drawings supplied by the utility owners and/or the utility works contractor, whilst every care has been taken in the preparation of this drawing, positions should be taken as approximate and are intended for general guidance only and no representation is made by the NTA as to the accuracy, completeness, sufficiency or otherwise of this drawing and the position of the apparatus. The information contained herein does not purport to be comprehensive or final as the apparatus is subject to being altered and/or superceded. Recipients should not rely on this information. Any liabilities are hereby expressly disclaimed.

e. The information contained herein has been provided by the NTA but does not purport to be comprehensive or final. Recipients should not rely on the information. Neither the NTA nor any of its directors, officers, employees, agents, stakeholders or advisers make any representation or warranty as to, or accept any liability or responsibility in relation to, the adequacy, accuracy, reasonableness or completeness of the information provided as part of this document or any matter on which the information is based (including but not limited to loss or damage arising as a result of reliance by recipients on the information or any part of it). Any liabilities are hereby expressly disclaimed.

Rev	Date	Dm	Chk'd	App'd	Description
M01	08/05/2023	LH	DM	RS	ISSUE FOR PHASE 4: PLANNING

Client: **NTA**
 Údarás Náisiúnta Iompair
 National Transport Authority

Engineering Designer: **Jacobs**

Date: 08/05/2023 | Scale: 1:500 @ A1, 1:1000 @ A3 | Drawn: LH | Checked: DM | Approved: RS

Project Code: BCIDB | Originator Code: JAC | QMS Code:

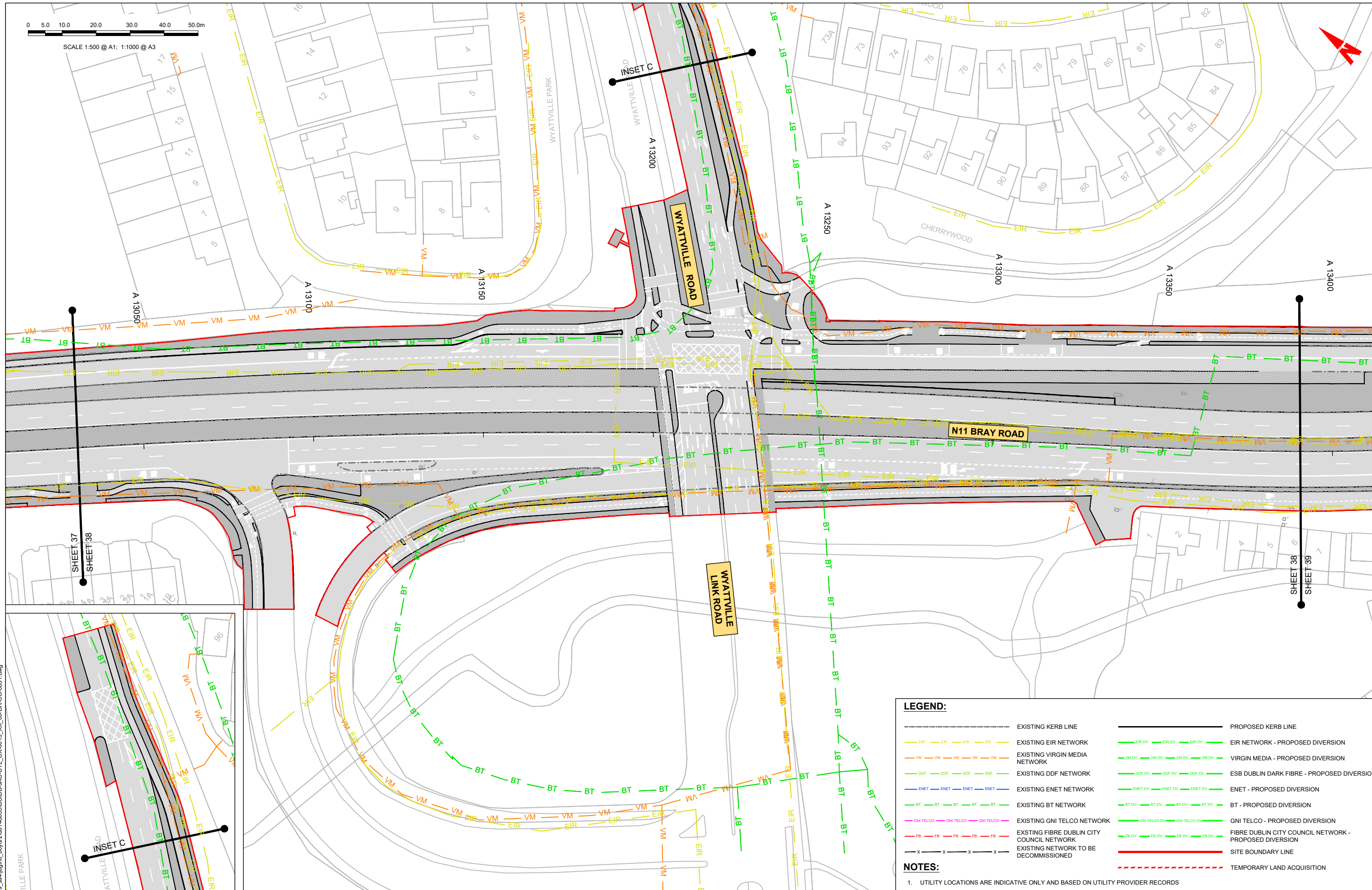
Programme Title: **BUSCONNECTS DUBLIN CORE BUS CORRIDORS INFRASTRUCTURE WORKS**

Drawing Title: **BRAY TO CITY CENTRE CORE BUS CORRIDOR SCHEME TELECOMMUNICATIONS ASSET ALTERATIONS**

Drawing File Name	Sheet Number	Status	Rev
BCIDB-JAC-UTL_UX-0013_XX_00-DR-CU-0037	37 of 54	A	M01



SCALE 1:500 @ A1; 1:1000 @ A3



INSET C



LEGEND:

	EXISTING KERB LINE		PROPOSED KERB LINE
	EXISTING EIR NETWORK		EIR NETWORK - PROPOSED DIVERSION
	EXISTING VIRGIN MEDIA NETWORK		VIRGIN MEDIA - PROPOSED DIVERSION
	EXISTING DDF NETWORK		ESB DUBLIN DARK FIBRE - PROPOSED DIVERSION
	EXISTING ENET NETWORK		ENET - PROPOSED DIVERSION
	EXISTING BT NETWORK		BT - PROPOSED DIVERSION
	EXISTING GNI TELCO NETWORK		GNI TELCO - PROPOSED DIVERSION
	EXISTING FIBRE DUBLIN CITY COUNCIL NETWORK		FIBRE DUBLIN CITY COUNCIL NETWORK - PROPOSED DIVERSION
	EXISTING NETWORK TO BE DECOMMISSIONED		SITE BOUNDARY LINE
			TEMPORARY LAND ACQUISITION

NOTES:

- UTILITY LOCATIONS ARE INDICATIVE ONLY AND BASED ON UTILITY PROVIDER RECORDS

C:\pwworking\jacobs_uk_highways_ss4\legintl_boyar2\0148605\BCIDB-JAC-UTL_UX-0013_XX_00-DR-CU-0031.dwg

Disclaimer:
 a. © National Transport Authority (NTA) 2022. This drawing is confidential and the copyright in it is owned by NTA. This drawing must not be either loaned, copied or otherwise reproduced in whole or in part or used for any purpose without the prior permission of NTA.
 b. This drawing is to be used for the design element identified in the titleblock. Other information shown is to be considered indicative only. The drawing is to be read in conjunction with all other relevant design drawings.
 c. O.S. data used for plans are printed under © Ordnance Survey Ireland Government of Ireland. All rights reserved. Licence Number 2022/OS_NMA_180 National Transport Authority. All elevations are in metres and relate to OSi Good Model (OSGM15) Malin Head. All Co-ordinates are in Irish Transverse Mercator Grid (ITM) as defined by OSi active local GPS station.
 d. Information concerning the position of apparatus shown on this drawing is based on drawings supplied by the utility owners and/or the utility works contractor, whilst every care has been taken to ensure that the information is correct, no representation is made by the NTA as to the accuracy, completeness, sufficiency or otherwise of this drawing and the position of the apparatus. The information contained herein does not purport to be comprehensive or final as the apparatus is subject to being altered and/or superceded. Recipients should not rely on this information. Any liabilities are hereby expressly disclaimed.
 e. The information contained herein has been provided by the NTA but does not purport to be comprehensive or final. Recipients should not rely on the information. Neither the NTA nor any of its directors, officers, employees, agents, stakeholders or advisers make any representation or warranty as to, or accept any liability or responsibility in relation to, the adequacy, accuracy, reasonableness or completeness of the information provided as part of this document or any matter on which the information is based (including but not limited to loss or damage arising as a result of reliance by recipients on the information or any part of it). Any liabilities are hereby expressly disclaimed.



Rev	Date	Drm	Chk'd	App'd	Description
M01	08/05/2023	LH	DM	RS	ISSUE FOR PHASE 4: PLANNING

Client: **NTA**
 Óðaras Náisiúnta Iompair
 National Transport Authority

Date: 08/05/2023
 Scale: 1:500 @ A1
 1:1000 @ A3

Project Code: BCIDB
 Originator Code: JAC

Engineering Designer: **Jacobs**

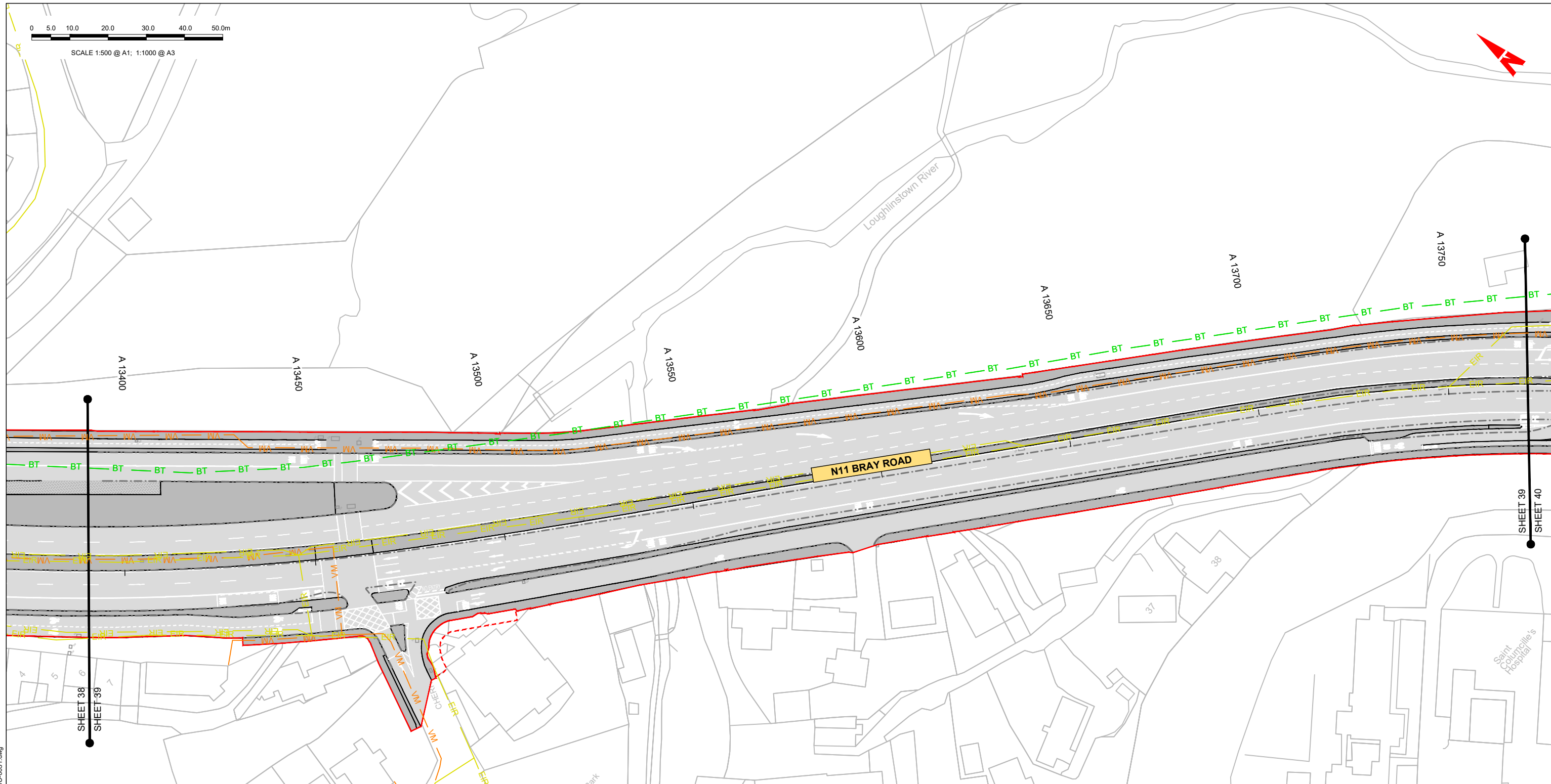
Drawn: LH
 Checked: DM
 Approved: RS

Programme Title BUSCONNECTS DUBLIN CORE BUS CORRIDORS INFRASTRUCTURE WORKS			
Drawing Title BRAY TO CITY CENTRE CORE BUS CORRIDOR SCHEME TELECOMMUNICATIONS ASSET ALTERATIONS			
Drawing File Name BCIDB-JAC-UTL_UX-0013_XX_00-DR-CU-0038	Sheet Number 38 of 54	Status A	Rev M01

DO NOT SCALE USE FIGURED DIMENSIONS ONLY



SCALE 1:500 @ A1; 1:1000 @ A3



LEGEND:

EXISTING KERB LINE	PROPOSED KERB LINE
EXISTING EIR NETWORK	EIR NETWORK - PROPOSED DIVERSION
EXISTING VIRGIN MEDIA NETWORK	VIRGIN MEDIA - PROPOSED DIVERSION
EXISTING DDF NETWORK	ESB DUBLIN DARK FIBRE - PROPOSED DIVERSION
EXISTING ENET NETWORK	ENET - PROPOSED DIVERSION
EXISTING BT NETWORK	BT - PROPOSED DIVERSION
EXISTING GNI TELCO NETWORK	GNI TELCO - PROPOSED DIVERSION
EXISTING FIBRE DUBLIN CITY COUNCIL NETWORK	FIBRE DUBLIN CITY COUNCIL NETWORK - PROPOSED DIVERSION
EXISTING NETWORK TO BE DECOMMISSIONED	SITE BOUNDARY LINE
	TEMPORARY LAND ACQUISITION

NOTES:

- UTILITY LOCATIONS ARE INDICATIVE ONLY AND BASED ON UTILITY PROVIDER RECORDS

C:\pwworking\jacobs_uk_highways_ss4\legintl_boyard2\0148605\BCIDB-JAC-UTL_UX-0013_XX_00-DR-CU-0031.dwg

Disclaimer

a. © National Transport Authority (NTA) 2022. This drawing is confidential and the copyright in it is owned by NTA. This drawing must not be either loaned, copied or otherwise reproduced in whole or in part or used for any purpose without the prior permission of NTA.

b. This drawing is to be used for the design element identified in the titleblock. Other information shown is to be considered indicative only. The drawing is to be read in conjunction with all other relevant design drawings.

c. O.S. data used for plans are printed under © Ordnance Survey Ireland Government of Ireland. All rights reserved. Licence Number 2022/O.S._NMA_180 National Transport Authority. All elevations are in metres and relate to OS Geoid Model (OSGM15) Mean Head. All Co-ordinates are in Irish Transverse Mercator Grid (ITM) as defined by OSI active local GPS station.

d. Information concerning the position of apparatus shown on this drawing is based on drawings supplied by the utility owners and/or the utility works contractor, whilst every care has been taken in the preparation of this drawing, positions should be taken as approximate and are intended for general guidance only and no representation is made by the NTA as to the accuracy, completeness, sufficiency or otherwise of this drawing and the position of the apparatus. The information contained herein does not purport to be comprehensive or final as the apparatus is subject to being altered and/or superseded. Recipients should not rely on this information. Any liabilities are hereby expressly disclaimed.

e. The information contained herein has been provided by the NTA but does not purport to be comprehensive or final. Recipients should not rely on the information. Neither the NTA nor any of its directors, officers, employees, agents, stakeholders or advisers make any representation or warranty as to, or accept any liability or responsibility in relation to, the adequacy, accuracy, reasonableness or completeness of the information provided as part of this document or any matter on which the information is based (including but not limited to loss or damage arising as a result of reliance by recipients on the information or any part of it). Any liabilities are hereby expressly disclaimed.

Rev	Date	Dm	Chk'd	App'd	Description
M01	08/05/2023	LH	DM	RS	ISSUE FOR PHASE 4: PLANNING

Client: **NTA**
 Údarás Náisiúnta Iompair
 National Transport Authority

Date: 08/05/2023
 Scale: 1:500 @ A1
 1:1000 @ A3

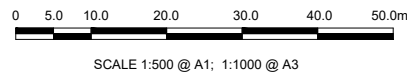
Project Code: BCIDB
 Originator Code: JAC

Engineering Designer: **Jacobs**

Drawn: LH
 Checked: DM
 Approved: RS

Programme Title BUSCONNECTS DUBLIN CORE BUS CORRIDORS INFRASTRUCTURE WORKS			
Drawing Title BRAY TO CITY CENTRE CORE BUS CORRIDOR SCHEME TELECOMMUNICATIONS ASSET ALTERATIONS			
Drawing File Name BCIDB-JAC-UTL_UX-0013_XX_00-DR-CU-0039	Sheet Number 39 of 54	Status A	Rev M01

DO NOT SCALE USE FIGURED DIMENSIONS ONLY

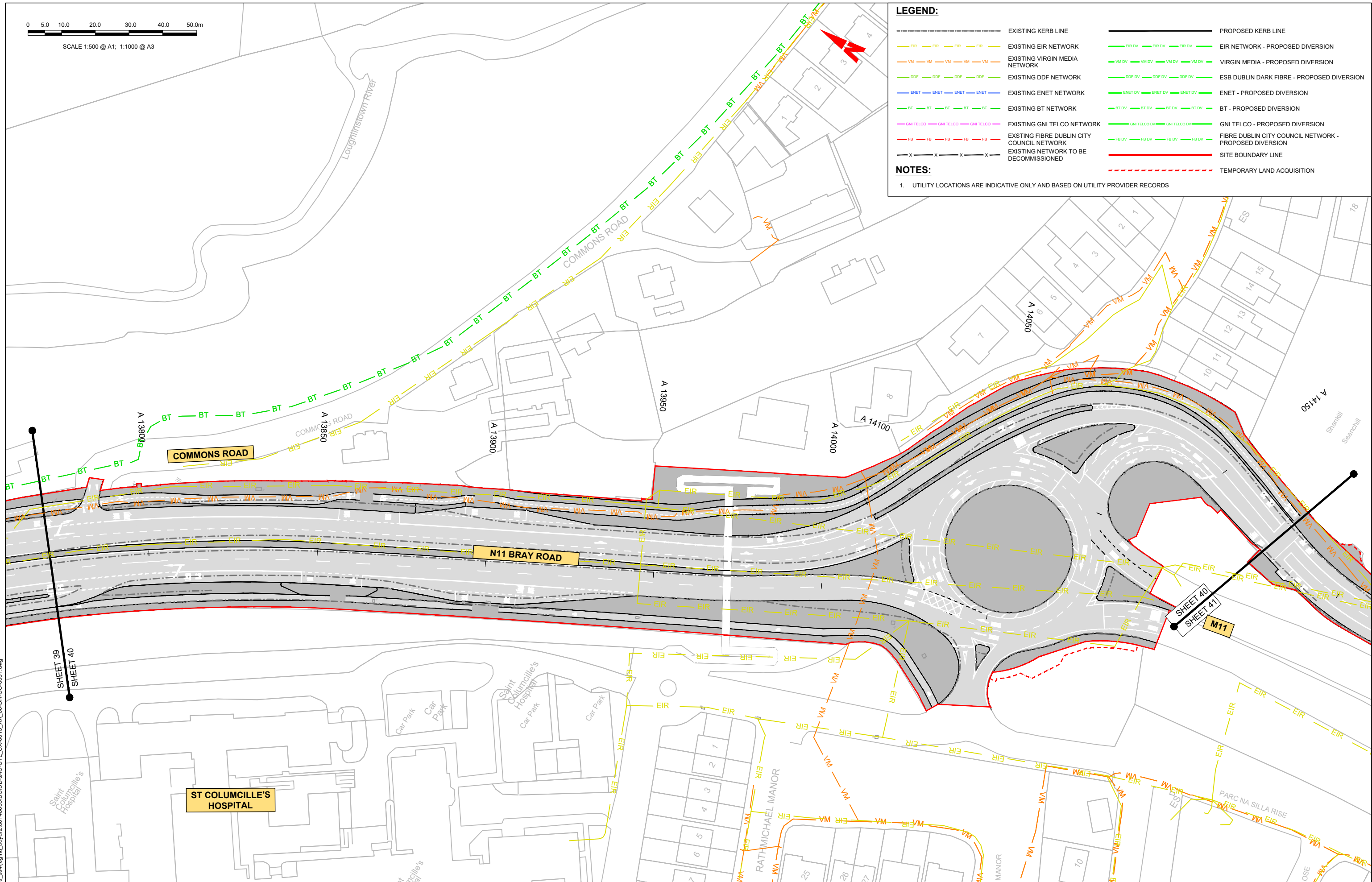


LEGEND:

	EXISTING KERB LINE		PROPOSED KERB LINE
	EXISTING EIR NETWORK		EIR NETWORK - PROPOSED DIVERSION
	EXISTING VIRGIN MEDIA NETWORK		VIRGIN MEDIA - PROPOSED DIVERSION
	EXISTING DDF NETWORK		ESB DUBLIN DARK FIBRE - PROPOSED DIVERSION
	EXISTING ENET NETWORK		ENET - PROPOSED DIVERSION
	EXISTING BT NETWORK		BT - PROPOSED DIVERSION
	EXISTING GNI TELCO NETWORK		GNI TELCO - PROPOSED DIVERSION
	EXISTING FIBRE DUBLIN CITY COUNCIL NETWORK		FIBRE DUBLIN CITY COUNCIL NETWORK - PROPOSED DIVERSION
	EXISTING NETWORK TO BE DECOMMISSIONED		SITE BOUNDARY LINE
			TEMPORARY LAND ACQUISITION

NOTES:

- UTILITY LOCATIONS ARE INDICATIVE ONLY AND BASED ON UTILITY PROVIDER RECORDS



Disclaimer

a. © National Transport Authority (NTA) 2022. This drawing is confidential and the copyright in it is owned by NTA. This drawing must not be either loaned, copied or otherwise reproduced in whole or in part or used for any purpose without the prior permission of NTA.

b. This drawing is to be used for the design element identified in the titleblock. Other information shown is to be considered indicative only. The drawing is to be read in conjunction with all other relevant design drawings.

c. O.S. data used for plans are printed under © Ordnance Survey Ireland Government of Ireland. All rights reserved. Licence Number 2022/OS_NMA_180 National Transport Authority. All elevations are in metres and relate to OSi Geoid Model (OSGM15) Mean Head. All Co-ordinates are in Irish Transverse Mercator Grid (ITM) as defined by OSi active local GPS station.

d. Information concerning the position of apparatus shown on this drawing is based on drawings supplied by the utility owners and/or the utility works contractor, whilst every care has been taken in the preparation of this drawing, positions should be taken as approximate and are intended for general guidance only and no representation is made by the NTA as to the accuracy, completeness, sufficiency or otherwise of this drawing and the position of the apparatus. The information contained herein does not purport to be comprehensive or final as the apparatus is subject to being altered and/or superceded. Recipients should not rely on this information. Any liabilities are hereby expressly disclaimed.

e. The information contained herein has been provided by the NTA but does not purport to be comprehensive or final. Recipients should not rely on the information. Neither the NTA nor any of its directors, officers, employees, agents, stakeholders or advisers make any representation or warranty as to, or accept any liability or responsibility in relation to, the adequacy, accuracy, reasonableness or completeness of the information provided as part of this document or any matter on which the information is based (including but not limited to loss or damage arising as a result of reliance by recipients on the information or any part of it). Any liabilities are hereby expressly disclaimed.

Rev	Date	Dm	Chk'd	App'd	Description
M01	08/05/2023	LH	DM	RS	ISSUE FOR PHASE 4: PLANNING

Client: **NTA**
 Údarás Náisiúnta Iompair
 National Transport Authority

Date: 08/05/2023
 Scale: 1:500 @ A1
 1:1000 @ A3

Project Code: BCIDB
 Originator Code: JAC

Engineering Designer: **Jacobs**

Drawn: LH
 Checked: DM
 Approved: RS

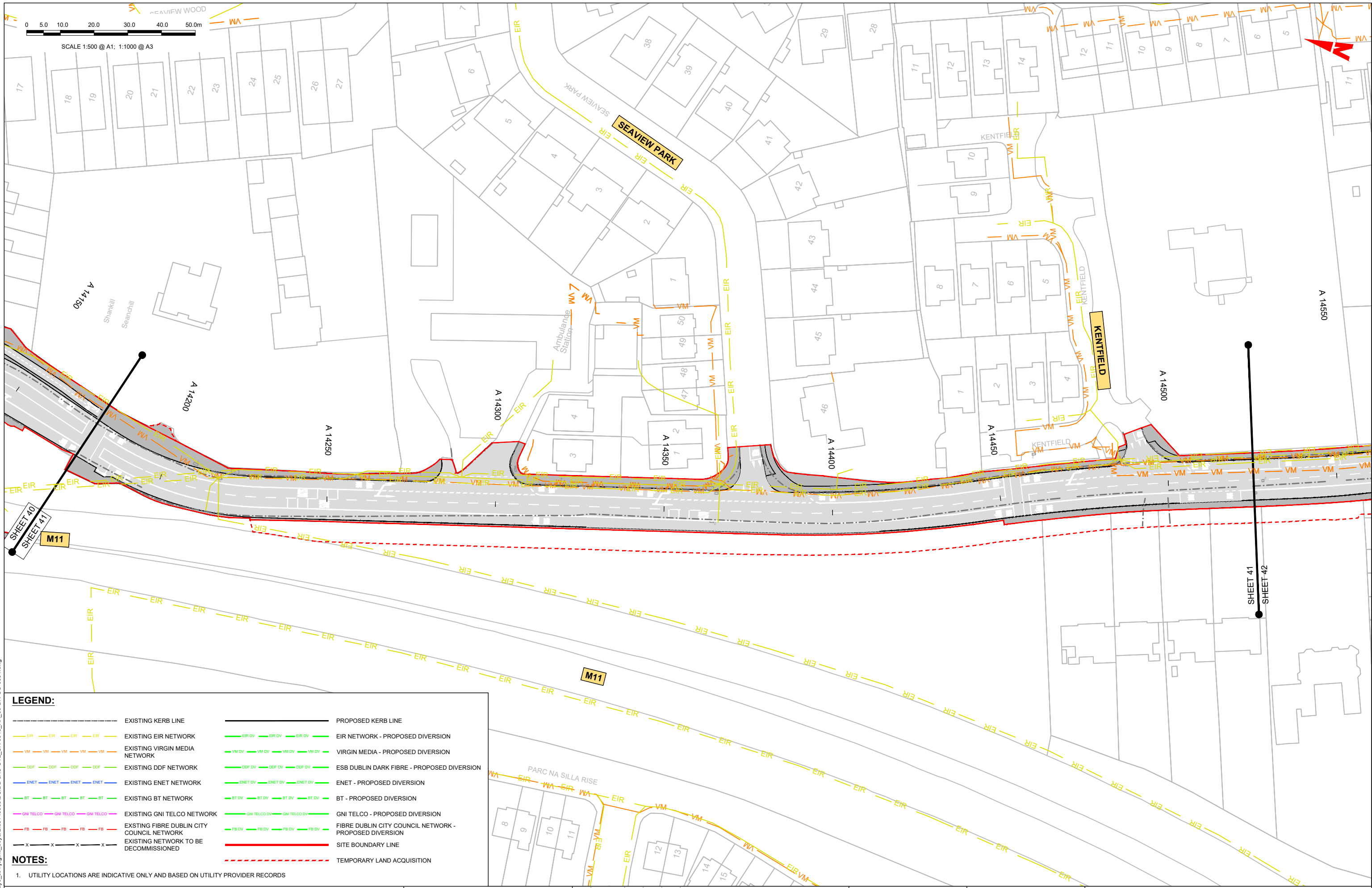
Programme Title: **BUSCONNECTS DUBLIN**
CORE BUS CORRIDORS INFRASTRUCTURE WORKS

Drawing Title: **BRAY TO CITY CENTRE CORE BUS CORRIDOR SCHEME**
 TELECOMMUNICATIONS ASSET ALTERATIONS

Drawing File Name: BCIDB-JAC-UTL_UX-0013_XX_00-DR-CU-0040
 Sheet Number: 40 of 54
 Status: A
 Rev: M01

DO NOT SCALE USE FIGURED DIMENSIONS ONLY

C:\pwworking\jacobs_uk_highways_ss4\legintl_boyar2ad014860516C1DB-JAC-UTL_UX-0013_XX_00-DR-CU-0031.dwg



LEGEND:

	EXISTING KERB LINE		PROPOSED KERB LINE
	EXISTING EIR NETWORK		EIR NETWORK - PROPOSED DIVERSION
	EXISTING VIRGIN MEDIA NETWORK		VIRGIN MEDIA - PROPOSED DIVERSION
	EXISTING DDF NETWORK		ESB DUBLIN DARK FIBRE - PROPOSED DIVERSION
	EXISTING ENET NETWORK		ENET - PROPOSED DIVERSION
	EXISTING BT NETWORK		BT - PROPOSED DIVERSION
	EXISTING GNI TELCO NETWORK		GNI TELCO - PROPOSED DIVERSION
	EXISTING FIBRE DUBLIN CITY COUNCIL NETWORK		FIBRE DUBLIN CITY COUNCIL NETWORK - PROPOSED DIVERSION
	EXISTING NETWORK TO BE DECOMMISSIONED		SITE BOUNDARY LINE
			TEMPORARY LAND ACQUISITION

NOTES:
 1. UTILITY LOCATIONS ARE INDICATIVE ONLY AND BASED ON UTILITY PROVIDER RECORDS

Disclaimer:
 a. © National Transport Authority (NTA) 2022. This drawing is confidential and the copyright in it is owned by NTA. This drawing must not be either loaned, copied or otherwise reproduced in whole or in part or used for any purpose without the prior permission of NTA.
 b. This drawing is to be used for the design element identified in the titleblock. Other information shown is to be considered indicative only. The drawing is to be read in conjunction with all other relevant design drawings.
 c. O.S. data used for plans are printed under © Ordnance Survey Ireland Government of Ireland. All rights reserved. Licence Number 2022/OS_NMA_180 National Transport Authority. All elevations are in metres and relate to OSi Good Model (OSGM15) Mean Head. All Co-ordinates are in Irish Transverse Mercator Grid (ITM) as defined by OSI active local GPS station.
 d. Information concerning the position of apparatus shown on this drawing is based on drawings supplied by the utility owners and/or the utility works contractor, whilst every care has been taken in the preparation of this drawing, positions should be taken as approximate and are intended for general guidance only and no representation is made by the NTA as to the accuracy, completeness, sufficiency or otherwise of this drawing and the position of the apparatus. The information contained herein does not purport to be comprehensive or final as the apparatus is subject to being altered and/or superseded. Recipients should not rely on this information. Any liabilities are hereby expressly disclaimed.

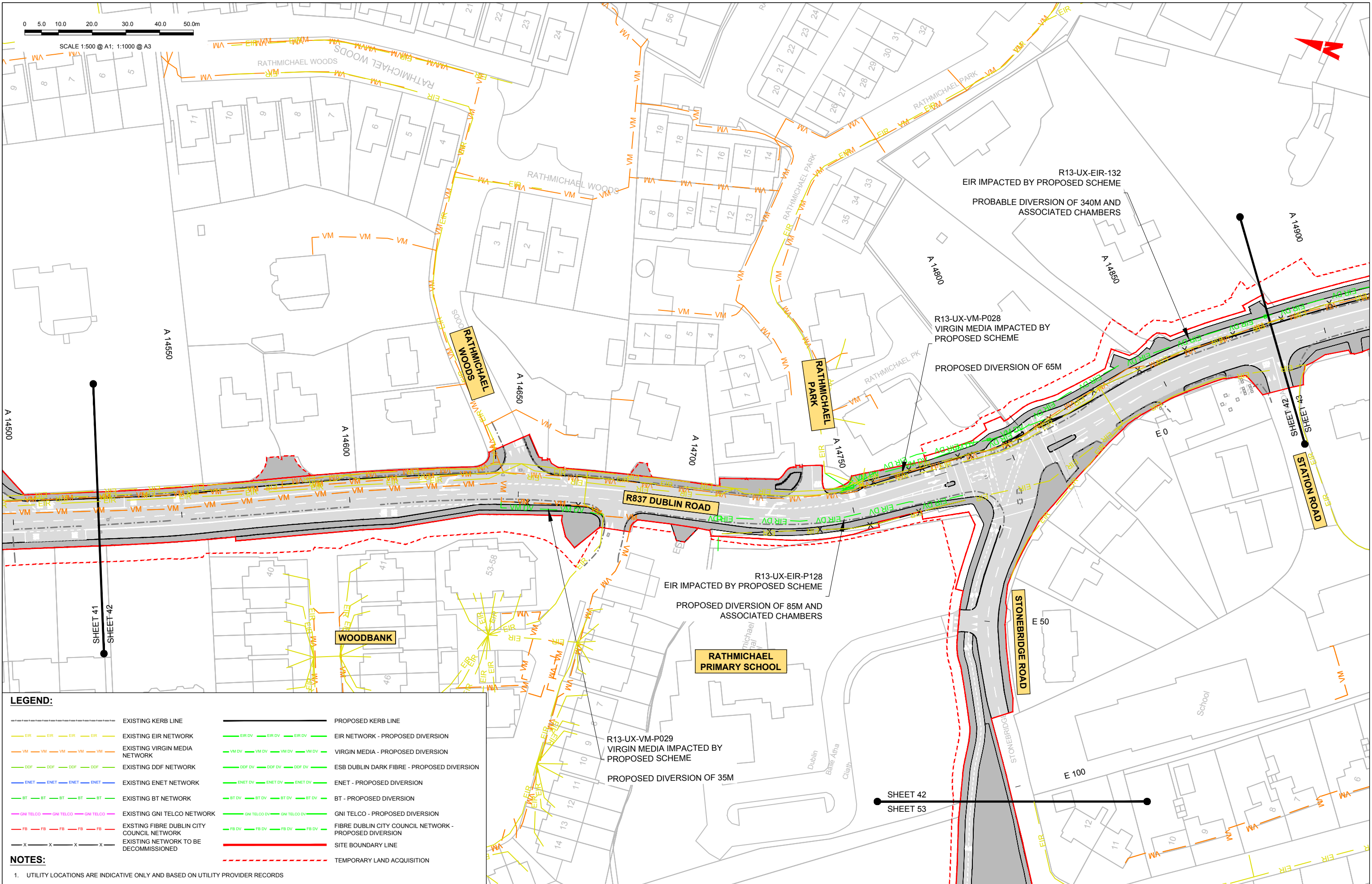
Rev	Date	Drm	Chk'd	App'd	Description
M01	08/05/2023	LH	DM	RS	ISSUE FOR PHASE 4: PLANNING

Client NTA Údarás Náisiúnta Iompair National Transport Authority	Engineering Designer Jacobs
Date 08/05/2023	Scale 1:500 @ A1 1:1000 @ A3
Project Code BCIDB	Originator Code JAC
QMS Code	Drawn LH
	Checked DM
	Approved RS

Programme Title BUSCONNECTS DUBLIN CORE BUS CORRIDORS INFRASTRUCTURE WORKS			
Drawing Title BRAY TO CITY CENTRE CORE BUS CORRIDOR SCHEME TELECOMMUNICATIONS ASSET ALTERATIONS			
Drawing File Name BCIDB-JAC-UTL_UX-0013_XX_00-DR-CU-0041	Sheet Number 41 of 54	Status A	Rev M01

DO NOT SCALE USE FIGURED DIMENSIONS ONLY

C:\pwworking\jacobs_uk_highways_ss4\legintl_bovard2\0148605\BCIDB-JAC-UTL_UX-0013_XX_00-DR-CU-0031.dwg



LEGEND:

	EXISTING KERB LINE		PROPOSED KERB LINE
	EXISTING EIR NETWORK		EIR NETWORK - PROPOSED DIVERSION
	EXISTING VIRGIN MEDIA NETWORK		VIRGIN MEDIA - PROPOSED DIVERSION
	EXISTING DDF NETWORK		ESB DUBLIN DARK FIBRE - PROPOSED DIVERSION
	EXISTING ENET NETWORK		ENET - PROPOSED DIVERSION
	EXISTING BT NETWORK		BT - PROPOSED DIVERSION
	EXISTING GNI TELCO NETWORK		GNI TELCO - PROPOSED DIVERSION
	EXISTING FIBRE DUBLIN CITY COUNCIL NETWORK		FIBRE DUBLIN CITY COUNCIL NETWORK - PROPOSED DIVERSION
	EXISTING NETWORK TO BE DECOMMISSIONED		SITE BOUNDARY LINE
			TEMPORARY LAND ACQUISITION

NOTES:

1. UTILITY LOCATIONS ARE INDICATIVE ONLY AND BASED ON UTILITY PROVIDER RECORDS

Disclaimer:

a. © National Transport Authority (NTA) 2022. This drawing is confidential and the copyright in it is owned by NTA. This drawing must not be either loaned, copied or otherwise reproduced in whole or in part or used for any purpose without the prior permission of NTA.

b. This drawing is to be used for the design element identified in the titleblock. Other information shown is to be considered indicative only. The drawing is to be read in conjunction with all other relevant design drawings.

c. O.S. data used for plans are printed under © Ordnance Survey Ireland Government of Ireland. All rights reserved. Licence Number 2022-OS-NMA_190 National Transport Authority. All elevations are in metres and relate to OS Geoid Model (OSGM15) Mean Head. All Co-ordinates are in Irish Transverse Mercator Grid (ITM) as defined by OSI active local GPS station.

d. Information concerning the position of apparatus shown on this drawing is based on drawings supplied by the utility owners and/or the utility works contractor, whilst every care has been taken in the preparation of this drawing, positions should be taken as approximate and are intended for general guidance only and no representation is made by the NTA as to the accuracy, completeness, sufficiency or otherwise of this drawing and the position of the apparatus. The information contained herein does not purport to be comprehensive or final as the apparatus is subject to being altered and/or superceded. Recipients should not rely on this information. Any liabilities are hereby expressly disclaimed.

e. The information contained herein has been provided by the NTA but does not purport to be comprehensive or final. Recipients should not rely on the information. Neither the NTA nor any of its directors, officers, employees, agents, stakeholders or advisers make any representation or warranty as to, or accept any liability or responsibility in relation to, the adequacy, accuracy, reasonableness or completeness of the information provided as part of this document or any matter on which the information is based (including but not limited to loss or damage arising as a result of reliance by recipients on the information or any part of it). Any liabilities are hereby expressly disclaimed.

Rev	Date	Drn	Chkd	App'd	Description
M01	08/05/2023	LH	DM	RS	ISSUE FOR PHASE 4: PLANNING

Client: **NTA**
Údarás Náisiúnta Iompair
National Transport Authority

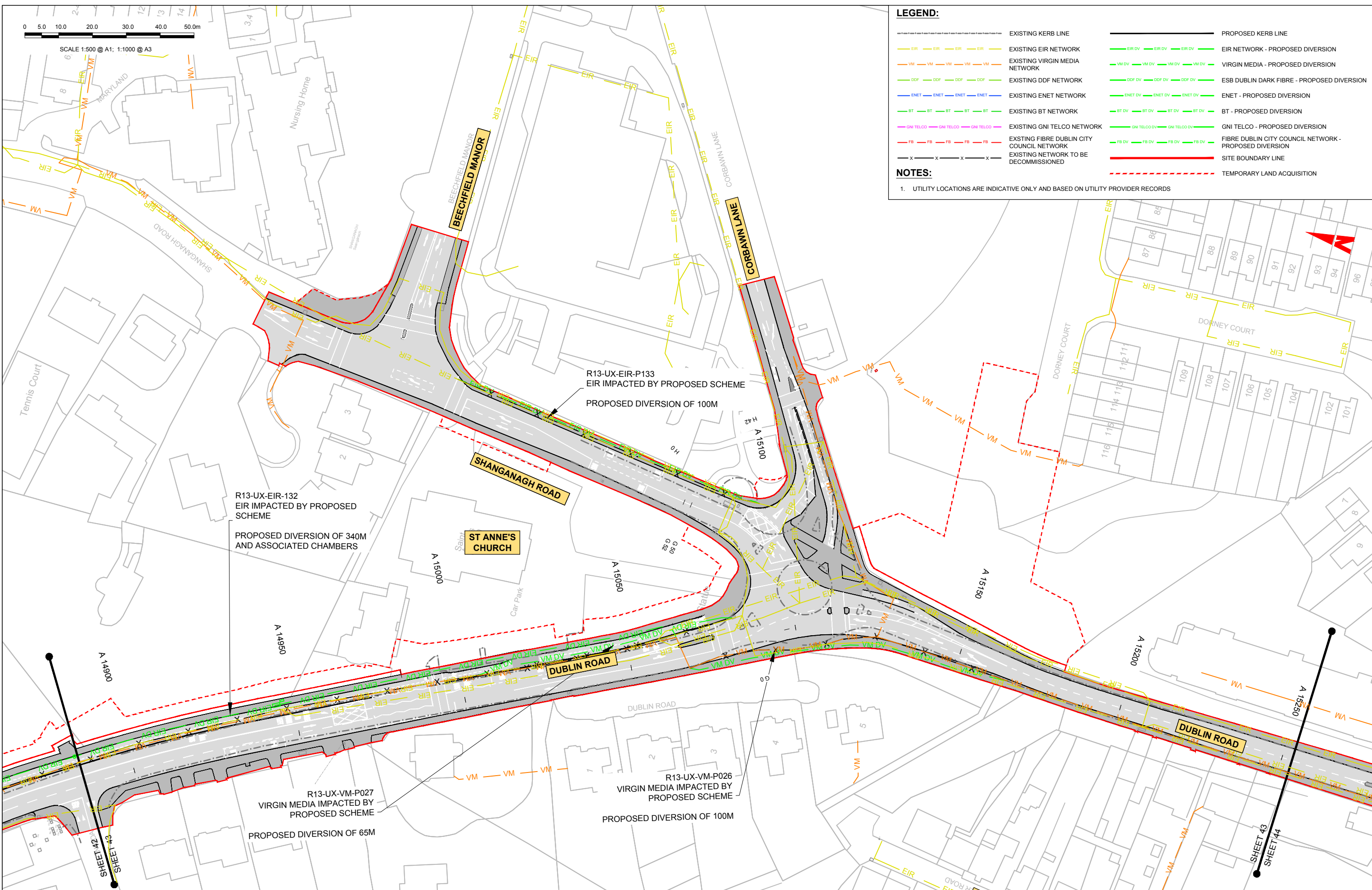
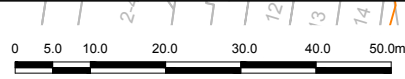
Engineering Designer: **Jacobs**

Date	Scale	Drawn	Checked	Approved
08/05/2023	1:500 @ A1 1:1000 @ A3	LH	DM	RS
Project Code	Originator Code	QMS Code		
BCIDB	JAC			

Programme Title BUSCONNECTS DUBLIN CORE BUS CORRIDORS INFRASTRUCTURE WORKS			
Drawing Title BRAY TO CITY CENTRE CORE BUS CORRIDOR SCHEME TELECOMMUNICATIONS ASSET ALTERATIONS			
Drawing File Name BCIDB-JAC-UTL_UX-0013_XX_00-DR-CU-0042	Sheet Number 42 of 54	Status A	Rev M01

DO NOT SCALE USE FIGURED DIMENSIONS ONLY

C:\pwworking\jacobs_uk_highways_ssf\legintf_crounkont\0148605BCIDB-JAC-UTL_UX-0013_XX_00-DR-CU-0031.dwg



LEGEND:

	EXISTING KERB LINE		PROPOSED KERB LINE
	EXISTING EIR NETWORK		EIR NETWORK - PROPOSED DIVERSION
	EXISTING VIRGIN MEDIA NETWORK		VIRGIN MEDIA - PROPOSED DIVERSION
	EXISTING DDF NETWORK		ESB DUBLIN DARK FIBRE - PROPOSED DIVERSION
	EXISTING ENET NETWORK		ENET - PROPOSED DIVERSION
	EXISTING BT NETWORK		BT - PROPOSED DIVERSION
	EXISTING GNI TELCO NETWORK		GNI TELCO - PROPOSED DIVERSION
	EXISTING FIBRE DUBLIN CITY COUNCIL NETWORK		FIBRE DUBLIN CITY COUNCIL NETWORK - PROPOSED DIVERSION
	EXISTING NETWORK TO BE DECOMMISSIONED		SITE BOUNDARY LINE
			TEMPORARY LAND ACQUISITION

NOTES:

- UTILITY LOCATIONS ARE INDICATIVE ONLY AND BASED ON UTILITY PROVIDER RECORDS

Disclaimer
 a. © National Transport Authority (NTA) 2022. This drawing is confidential and the copyright in it is owned by NTA. This drawing must not be either loaned, copied or otherwise reproduced in whole or in part or used for any purpose without the prior permission of NTA.
 b. This drawing is to be used for the design element identified in the titleblock. Other information shown is to be considered indicative only. The drawing is to be read in conjunction with all other relevant design drawings.
 c. O.S. data used for plans are printed under © Ordnance Survey Ireland Government of Ireland. All rights reserved. Licence Number 2022/OS_NMA_190 National Transport Authority. All elevations are in metres and relate to OSi Geoid Model (OSGM15) Mean Head. All Co-ordinates are in Irish Transverse Mercator Grid (ITM) as defined by OSi active local GPS station.
 d. Information concerning the position of apparatus shown on this drawing is based on drawings supplied by the utility owners and/or the utility works contractor, whilst every care has been taken in the preparation of this drawing, positions should be taken as approximate and are intended for general guidance only and no representation is made by the NTA as to the accuracy, completeness, sufficiency or otherwise of this information. The information contained herein does not purport to be comprehensive or final as the apparatus is subject to being altered and/or superceded. Recipients should not rely on this information. Any liabilities are hereby expressly disclaimed.

The information contained herein has been provided by the NTA but does not purport to be comprehensive or final. Recipients should not rely on the information. Neither the NTA nor any of its directors, officers, employees, agents, stakeholders or advisers make any representation or warranty as to, or accept any liability or responsibility in relation to, the adequacy, accuracy, reasonableness or completeness of the information provided as part of this document or any matter on which the information is based (including but not limited to loss or damage arising as a result of reliance by recipients on the information or any part of it). Any liabilities are hereby expressly disclaimed.

Rev	Date	Drn	Chkd	App'd	Description
M01	08/05/2023	LH	DM	RS	ISSUE FOR PHASE 4: PLANNING

Client: **NTA**
 Údarás Náisiúnta Iompair
 National Transport Authority

Engineering Designer: **Jacobs**

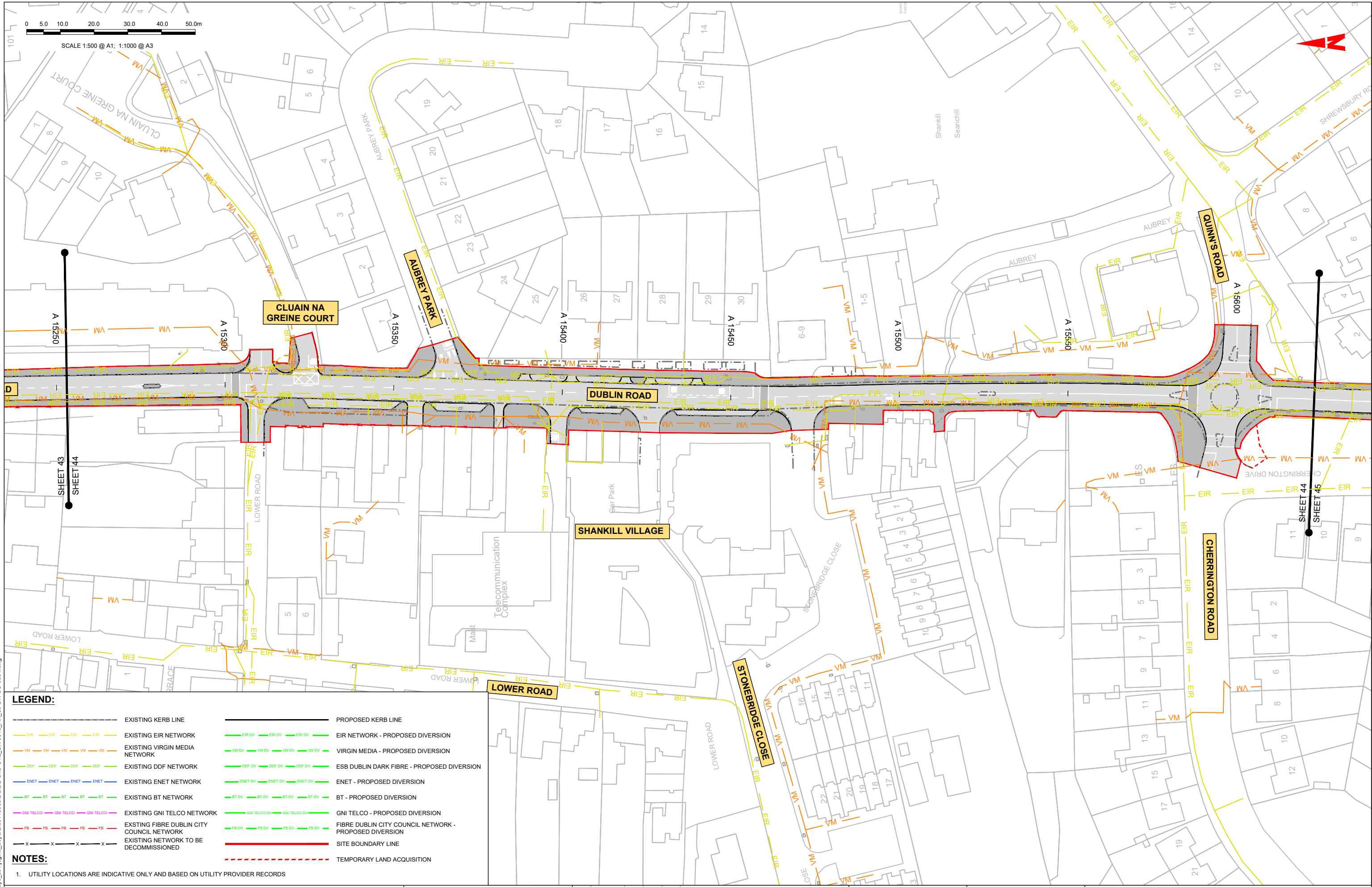
Date	Scale	Drawn	Checked	Approved
08/05/2023	1:500 @ A1 1:1000 @ A3	LH	DM	RS
Project Code	Originator Code	QMS Code		
BCIDB	JAC			

Programme Title: **BUSCONNECTS DUBLIN CORE BUS CORRIDORS INFRASTRUCTURE WORKS**

Drawing Title: **BRAY TO CITY CENTRE CORE BUS CORRIDOR SCHEME TELECOMMUNICATIONS ASSET ALTERATIONS**

Drawing File Name	Sheet Number	Status	Rev
BCIDB-JAC-UTL_UX_0013_XX_00-DR-CU-0043	43 of 54	A	M01

DO NOT SCALE USE FIGURED DIMENSIONS ONLY



LEGEND:

	EXISTING KERB LINE		PROPOSED KERB LINE
	EXISTING EIR NETWORK		EIR NETWORK - PROPOSED DIVERSION
	EXISTING VIRGIN MEDIA NETWORK		VIRGIN MEDIA - PROPOSED DIVERSION
	EXISTING DDF NETWORK		ESB DUBLIN DARK FIBRE - PROPOSED DIVERSION
	EXISTING ENET NETWORK		ENET - PROPOSED DIVERSION
	EXISTING BT NETWORK		BT - PROPOSED DIVERSION
	EXISTING GNI TELCO NETWORK		GNI TELCO - PROPOSED DIVERSION
	EXISTING FIBRE DUBLIN CITY COUNCIL NETWORK		FIBRE DUBLIN CITY COUNCIL NETWORK - PROPOSED DIVERSION
	EXISTING NETWORK TO BE DECOMMISSIONED		SITE BOUNDARY LINE
			TEMPORARY LAND ACQUISITION

NOTES:

- UTILITY LOCATIONS ARE INDICATIVE ONLY AND BASED ON UTILITY PROVIDER RECORDS

Disclaimer:

a. © National Transport Authority (NTA) 2022. This drawing is confidential and the copyright in it is owned by NTA. This drawing must not be either loaned, copied or otherwise reproduced in whole or in part or used for any purpose without the prior permission of NTA.

b. This drawing is to be used for the design element identified in the titleblock. Other information shown is to be considered indicative only. The drawing is to be read in conjunction with all other relevant design drawings.

c. O.S. data used for plans are printed under © Ordnance Survey Ireland Government of Ireland. All rights reserved. Licence Number 2022/OS_NMA_180 National Transport Authority. All elevations are in metres and relate to OSi Good Model (OSGM15) Mean Head. All Co-ordinates are in Irish Transverse Mercator Grid (ITM) as defined by OSI active local GPS station.

d. Information concerning the position of apparatus shown on this drawing is based on drawings supplied by the utility owners and/or the utility works contractor, whilst every care has been taken in the preparation of this drawing, positions should be taken as approximate and are intended for general guidance only and no representation is made by the NTA as to the accuracy, completeness, sufficiency or otherwise of this drawing and the position of the apparatus. The information contained herein does not purport to be comprehensive or final as the apparatus is subject to being altered and/or superceded. Recipients should not rely on this information. Any liabilities are hereby expressly disclaimed.

e. The information contained herein has been provided by the NTA but does not purport to be comprehensive or final. Recipients should not rely on the information. Neither the NTA nor any of its directors, officers, employees, agents, stakeholders or advisers make any representation or warranty as to, or accept any liability or responsibility in relation to, the adequacy, accuracy, reasonableness or completeness of the information provided as part of this document or any matter on which the information is based (including but not limited to loss or damage arising as a result of reliance by recipients on the information or any part of it). Any liabilities are hereby expressly disclaimed.

Rev	Date	Drm	Chk'd	App'd	Description
M01	08/05/2023	LH	DM	RS	ISSUE FOR PHASE 4: PLANNING

Client: **NTA**
 Ódarás Náisiúnta Iompair
 National Transport Authority

Date: 08/05/2023
 Scale: 1:500 @ A1
 1:1000 @ A3

Project Code: BCIDB
 Originator Code: JAC

Engineering Designer: **Jacobs**

Drawn: LH
 Checked: DM
 Approved: RS

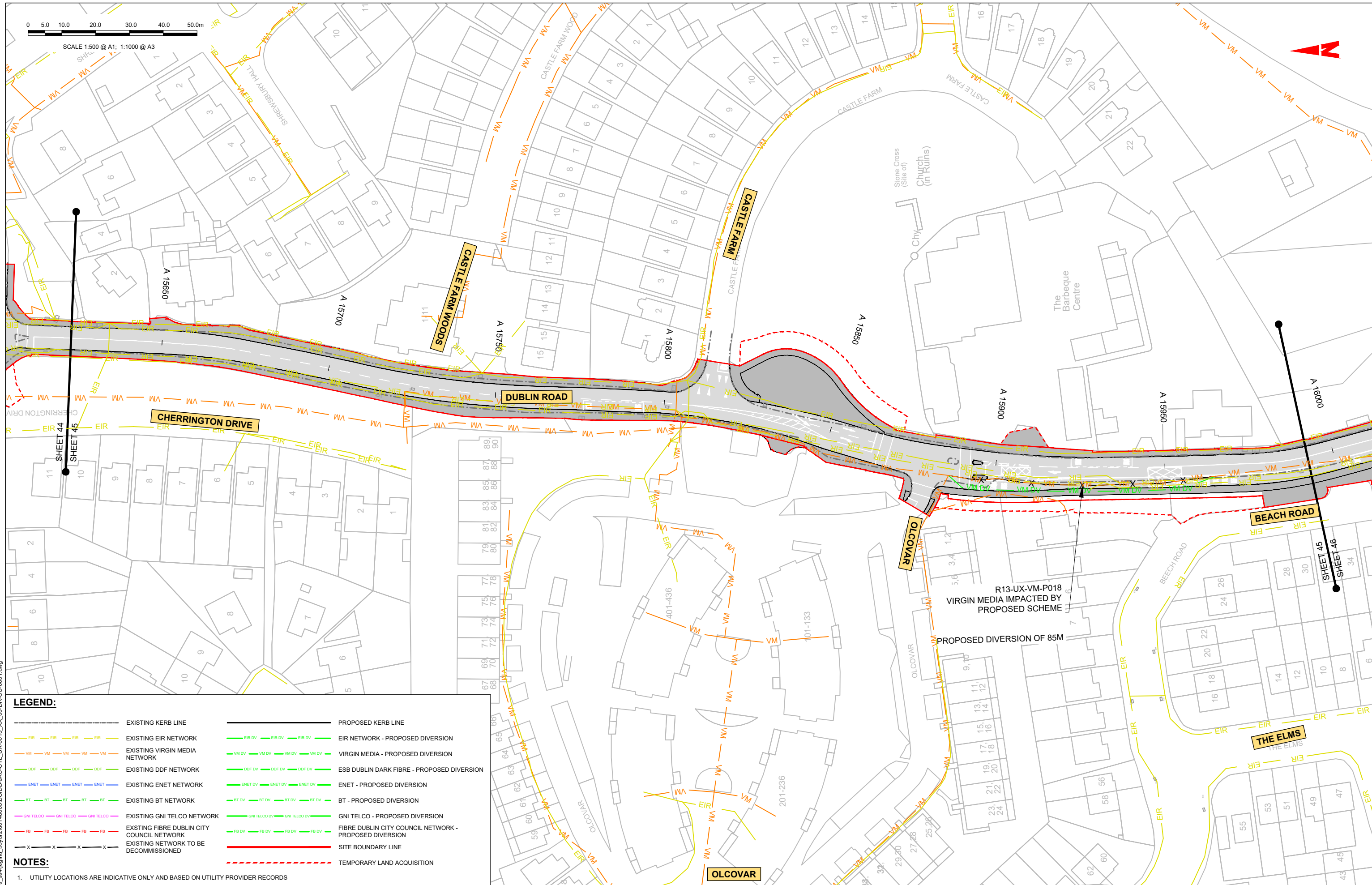
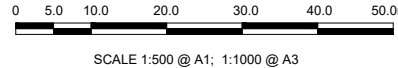
Programme Title: **BUSCONNECTS DUBLIN
 CORE BUS CORRIDORS INFRASTRUCTURE WORKS**

Drawing Title: **BRAY TO CITY CENTRE CORE BUS CORRIDOR SCHEME
 TELECOMMUNICATIONS ASSET ALTERATIONS**

Drawing File Name: BCIDB-JAC-UTL_UX-0013_XX_00-DR-CU-0044
 Sheet Number: 44 of 54
 Status: A
 Rev: M01

DO NOT SCALE USE FIGURED DIMENSIONS ONLY

C:\pwworking\jacobs_uk_highways_ss4\legintl_bovaf2d01486051BCIDB-JAC-UTL_UX-0013_XX_00-DR-CU-0031.dwg



LEGEND:

	EXISTING KERB LINE		PROPOSED KERB LINE
	EXISTING EIR NETWORK		EIR NETWORK - PROPOSED DIVERSION
	EXISTING VIRGIN MEDIA NETWORK		VIRGIN MEDIA - PROPOSED DIVERSION
	EXISTING DDF NETWORK		ESB DUBLIN DARK FIBRE - PROPOSED DIVERSION
	EXISTING ENET NETWORK		ENET - PROPOSED DIVERSION
	EXISTING BT NETWORK		BT - PROPOSED DIVERSION
	EXISTING GNI TELCO NETWORK		GNI TELCO - PROPOSED DIVERSION
	EXISTING FIBRE DUBLIN CITY COUNCIL NETWORK		FIBRE DUBLIN CITY COUNCIL NETWORK - PROPOSED DIVERSION
	EXISTING NETWORK TO BE DECOMMISSIONED		SITE BOUNDARY LINE
			TEMPORARY LAND ACQUISITION

NOTES:

- UTILITY LOCATIONS ARE INDICATIVE ONLY AND BASED ON UTILITY PROVIDER RECORDS

Disclaimer:

a. © National Transport Authority (NTA) 2022. This drawing is confidential and the copyright in it is owned by NTA. This drawing must not be either loaned, copied or otherwise reproduced in whole or in part or used for any purpose without the prior permission of NTA.

b. This drawing is to be used for the design element identified in the titleblock. Other information shown is to be considered indicative only. The drawing is to be read in conjunction with all other relevant design drawings.

c. O.S. data used for plans are printed under © Ordnance Survey Ireland Government of Ireland. All rights reserved. Licence Number 2022/O.S._NMA_180 National Transport Authority. All elevations are in metres and relate to OSi Good Model (OSGM15) Mean Head. All Co-ordinates are in Irish Transverse Mercator Grid (ITM) as defined by OSi active local GPS station.

d. Information concerning the position of apparatus shown on this drawing is based on drawings supplied by the utility owners and/or the utility works contractor, whilst every care has been taken in the preparation of this drawing, positions should be taken as approximate and are intended for general guidance only and no representation is made by the NTA as to the accuracy, completeness, sufficiency or otherwise of this drawing and the position of the apparatus. The information contained herein does not purport to be comprehensive or final as the apparatus is subject to being altered and/or superceded. Recipients should not rely on this information. Any liabilities are hereby expressly disclaimed.

e. The information contained herein has been provided by the NTA but does not purport to be comprehensive or final. Recipients should not rely on the information. Neither the NTA nor any of its directors, officers, employees, agents, stakeholders or advisers make any representation or warranty as to, or accept any liability or responsibility in relation to, the adequacy, accuracy, reasonableness or completeness of the information provided as part of this document or any matter on which the information is based (including but not limited to loss or damage arising as a result of reliance by recipients on the information or any part of it). Any liabilities are hereby expressly disclaimed.



Rev	Date	Drm	Chk'd	App'd	Description
M01	08/05/2023	LH	DM	RS	ISSUE FOR PHASE 4: PLANNING

Client: **NTA**
Ódarás Náisiúnta Iompair
National Transport Authority

Date: 08/05/2023
Scale: 1:500 @ A1
1:1000 @ A3

Project Code: BCIDB
Originator Code: JAC

Engineering Designer: **Jacobs**

Drawn: LH
Checked: DM
Approved: RS

Programme Title: **BUSCONNECTS DUBLIN CORE BUS CORRIDORS INFRASTRUCTURE WORKS**

Drawing Title: BRAY TO CITY CENTRE CORE BUS CORRIDOR SCHEME TELECOMMUNICATIONS ASSET ALTERATIONS

Drawing File Name: BCIDB-JAC-UTL_UX-0013_XX_00-DR-CU-0045

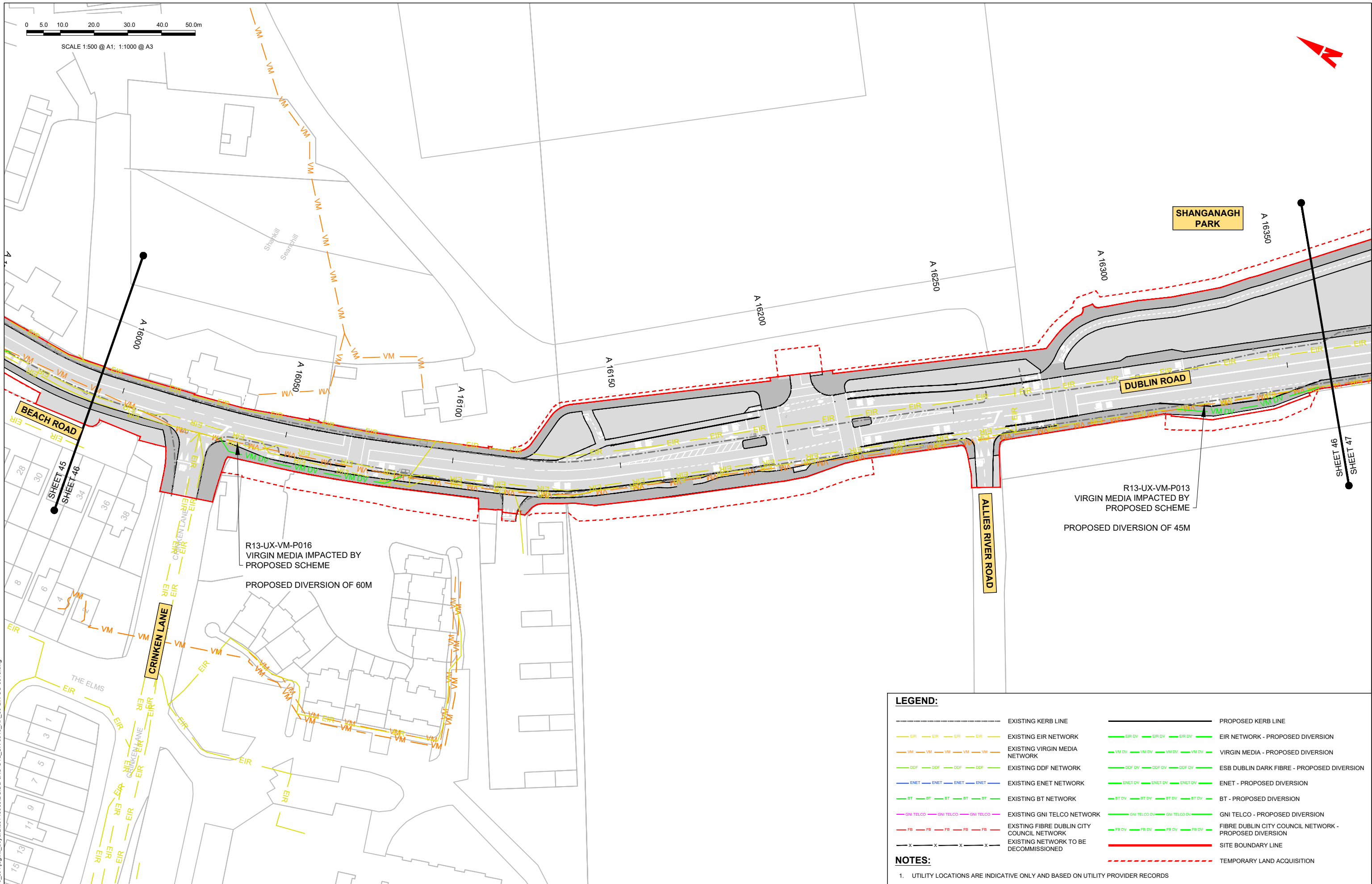
Sheet Number: 45 of 54
Status: A
Rev: M01

DO NOT SCALE USE FIGURED DIMENSIONS ONLY

C:\pwworking\jacobs_uk_highways_ss4\legintl_bovard2\0148605\BCIDB-JAC-UTL_UX-0013_XX_00-DR-CU-0031.dwg

0 5.0 10.0 20.0 30.0 40.0 50.0m

SCALE 1:500 @ A1; 1:1000 @ A3



LEGEND:

- EXISTING KERB LINE
- PROPOSED KERB LINE
- EXISTING EIR NETWORK
- EIR NETWORK - PROPOSED DIVERSION
- EXISTING VIRGIN MEDIA NETWORK
- VIRGIN MEDIA - PROPOSED DIVERSION
- EXISTING DDF NETWORK
- ESB DUBLIN DARK FIBRE - PROPOSED DIVERSION
- EXISTING ENET NETWORK
- ENET - PROPOSED DIVERSION
- EXISTING BT NETWORK
- BT - PROPOSED DIVERSION
- EXISTING GNI TELCO NETWORK
- GNI TELCO - PROPOSED DIVERSION
- EXISTING FIBRE DUBLIN CITY COUNCIL NETWORK
- FIBRE DUBLIN CITY COUNCIL NETWORK - PROPOSED DIVERSION
- EXISTING NETWORK TO BE DECOMMISSIONED
- SITE BOUNDARY LINE
- TEMPORARY LAND ACQUISITION

NOTES:

1. UTILITY LOCATIONS ARE INDICATIVE ONLY AND BASED ON UTILITY PROVIDER RECORDS

Disclaimer
 a. © National Transport Authority (NTA) 2022. This drawing is confidential and the copyright in it is owned by NTA. This drawing must not be either loaned, copied or otherwise reproduced in whole or in part or used for any purpose without the prior permission of NTA.
 b. This drawing is to be used for the design element identified in the titleblock. Other information shown is to be considered indicative only. The drawing is to be read in conjunction with all other relevant design drawings.
 c. O.S. data used for plans are printed under © Ordnance Survey Ireland Government of Ireland. All rights reserved. Licence Number 2022/OS_NMA_180 National Transport Authority. All elevations are in metres and relate to OSi Geoid Model (OSGM15) Mean Head. All Co-ordinates are in Irish

Transverse Mercator Grid (ITM) as defined by OSI active local GPS station.
 d. Information concerning the position of apparatus shown on this drawing is based on drawings supplied by the utility owners and/or the utility works contractor, whilst every care has been taken in the preparation of this drawing, positions should be taken as approximate and are intended for general guidance only and no representation is made by the NTA as to the accuracy, completeness, sufficiency or otherwise of this drawing and the position of the apparatus. The information contained herein does not purport to be comprehensive or final as the apparatus is subject to being altered and/or superseded. Recipients should not rely on this information. Any liabilities are hereby expressly disclaimed.

The information contained herein has been provided by the NTA but does not purport to be comprehensive or final. Recipients should not rely on the information. Neither the NTA nor any of its directors, officers, employees, agents, stakeholders or advisers make any representation or warranty as to, or accept any liability or responsibility in relation to, the adequacy, accuracy, reasonableness or completeness of the information provided as part of this document or any matter on which the information is based (including but not limited to loss or damage arising as a result of reliance by recipients on the information or any part of it). Any liabilities are hereby expressly disclaimed.



Rev	Date	Drn	Chk'd	App'd	Description
M01	08/05/2023	LH	DM	RS	ISSUE FOR PHASE 4: PLANNING

Client: **NTA**
 Údarás Náisiúnta Iompair
 National Transport Authority

Engineering Designer: **Jacobs**

Date: 08/05/2023 | Scale: 1:500 @ A1, 1:1000 @ A3 | Drawn: LH | Checked: DM | Approved: RS

Project Code: BCIDB | Originator Code: JAC | QMS Code:

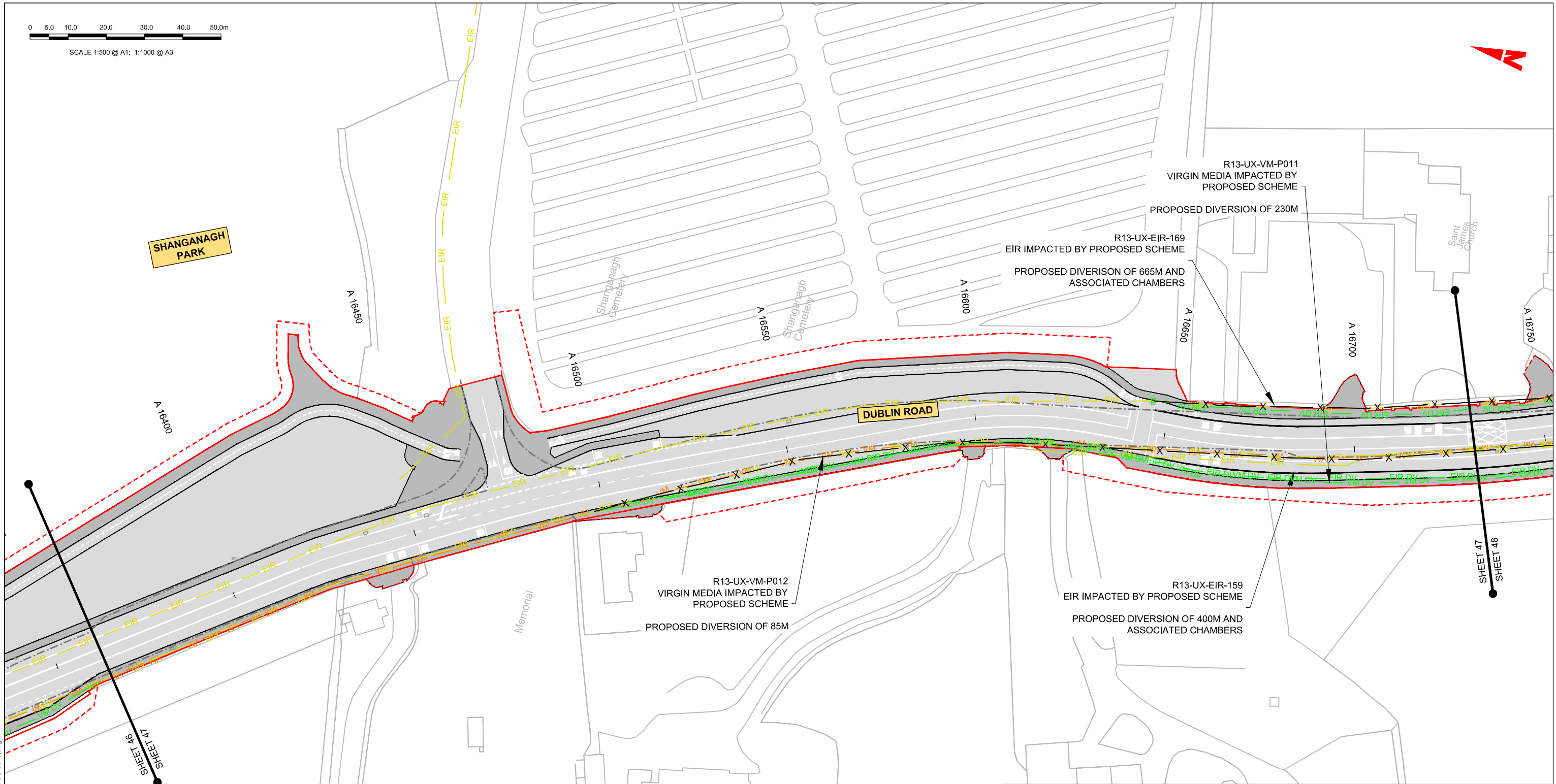
Programme Title BUSCONNECTS DUBLIN CORE BUS CORRIDORS INFRASTRUCTURE WORKS			
Drawing Title BRAY TO CITY CENTRE CORE BUS CORRIDOR SCHEME TELECOMMUNICATIONS ASSET ALTERATIONS			
Drawing File Name BCIDB-JAC-UTL_UX-0013_XX_00-DR-CU-0046	Sheet Number 46 of 54	Status A	Rev M01

0 5.0 10.0 20.0 30.0 40.0 50.0m

SCALE 1:500 @ A1; 1:1000 @ A3



SHANGANAGH PARK



LEGEND:

	EXISTING KERB LINE		PROPOSED KERB LINE
	EXISTING EIR NETWORK		EIR NETWORK - PROPOSED DIVERSION
	EXISTING VIRGIN MEDIA NETWORK		VIRGIN MEDIA - PROPOSED DIVERSION
	EXISTING DDF NETWORK		ESB DUBLIN DARK FIBRE - PROPOSED DIVERSION
	EXISTING ENET NETWORK		ENET - PROPOSED DIVERSION
	EXISTING BT NETWORK		BT - PROPOSED DIVERSION
	EXISTING GNI TELCO NETWORK		GNI TELCO - PROPOSED DIVERSION
	EXISTING FIBRE DUBLIN CITY COUNCIL NETWORK		FIBRE DUBLIN CITY COUNCIL NETWORK - PROPOSED DIVERSION
	EXISTING NETWORK TO BE DECOMMISSIONED		SITE BOUNDARY LINE
			TEMPORARY LAND ACQUISITION

NOTES:

- UTILITY LOCATIONS ARE INDICATIVE ONLY AND BASED ON UTILITY PROVIDER RECORDS

C:\pwworking\jacobs_uk_highways_ssd\jgiml_coffline\100148605BCIDB-JAC-UTL_UX-0013_XX_00-DR-CU-0046.dwg

Disclaimer

a. © National Transport Authority (NTA) 2022. This drawing is confidential and the copyright in it is owned by NTA. This drawing must not be either loaned, copied or otherwise reproduced in whole or in part or used for any purpose without the prior permission of NTA.

b. This drawing is to be used for the design element identified in the titleblock. Other information shown is to be considered indicative only. The drawing is to be read in conjunction with all other relevant design drawings.

c. O.S. data used for plans are printed under © Ordnance Survey Ireland Government of Ireland. All rights reserved. Licence Number 2022/OSI_NMA_180 National Transport Authority. All elevations are in metres and relate to OSI Geoid Model (OSGM15) Mean Head. All Co-ordinates are in Irish Transverse Mercator Grid (ITM) as defined by OSI active local GPS station.

d. Information concerning the position of apparatus shown on this drawing is based on drawings supplied by the utility owners and/or the utility works contractor, whilst every care has been taken as appropriate and are intended for general guidance only and no representation is made by the NTA as to the accuracy, completeness, sufficiency or otherwise of this information. The information contained herein does not purport to be comprehensive or final as the apparatus is subject to being altered and/or superseded. Recipients should not rely on this information. Any liabilities are hereby expressly disclaimed.

e. The information contained herein has been provided by the NTA but does not purport to be comprehensive or final. Recipients should not rely on the information. Neither the NTA nor any of its directors, officers, employees, agents, stakeholders or advisers make any representation or warranty as to, or accept any liability or responsibility in relation to, the adequacy, accuracy, reasonableness or completeness of the information provided as part of this document or any matter on which the information is based (including but not limited to loss or damage arising as a result of reliance by recipients on the information or any part of it). Any liabilities are hereby expressly disclaimed.



Rev	Date	Dm	Chk'd	App'd	Description
M01	08/05/2023	LH	DM	RS	ISSUE FOR PHASE 4: PLANNING

Client: **NTA**
 Ódarás Náisiúnta Iompair
 National Transport Authority

Engineering Designer: **Jacobs**

Date	Scale	Drawn	Checked	Approved
08/05/2023	1:500 @ A1 1:1000 @ A3	LH	DM	RS

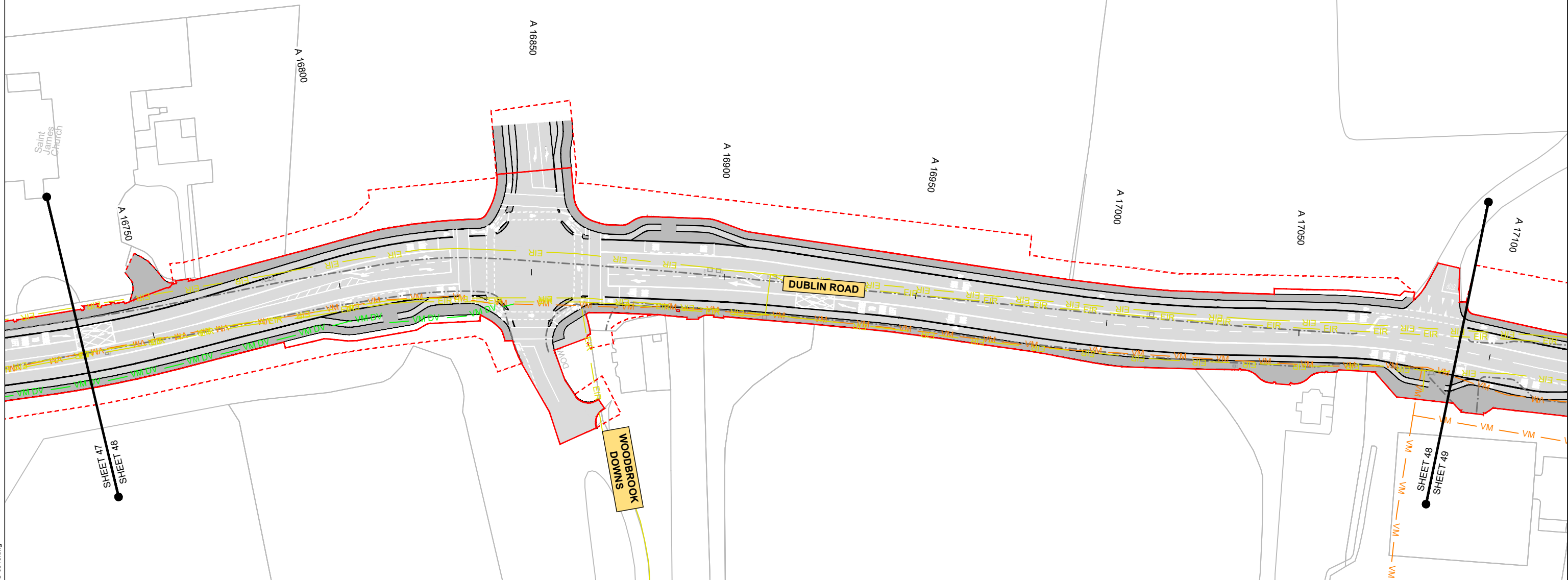
Project Code: BCIDB | Originator Code: JAC | OMS Code:

Programme Title BUSCONNECTS DUBLIN CORE BUS CORRIDORS INFRASTRUCTURE WORKS			
Drawing Title BRAY TO CITY CENTRE CORE BUS CORRIDOR SCHEME TELECOMMUNICATIONS ASSET ALTERATIONS			
Drawing File Name BCIDB-JAC-UTL_UX -0013_XX_00 -DR-CU-0047	Sheet Number 47 of 54	Status A	Rev M01

DO NOT SCALE USE FIGURED DIMENSIONS ONLY

0 5.0 10.0 20.0 30.0 40.0 50.0m

SCALE 1:500 @ A1; 1:1000 @ A3



LEGEND:

	EXISTING KERB LINE		PROPOSED KERB LINE
	EXISTING EIR NETWORK		EIR NETWORK - PROPOSED DIVERSION
	EXISTING VIRGIN MEDIA NETWORK		VIRGIN MEDIA - PROPOSED DIVERSION
	EXISTING DDF NETWORK		ESB DUBLIN DARK FIBRE - PROPOSED DIVERSION
	EXISTING ENET NETWORK		ENET - PROPOSED DIVERSION
	EXISTING BT NETWORK		BT - PROPOSED DIVERSION
	EXISTING GNI TELCO NETWORK		GNI TELCO - PROPOSED DIVERSION
	EXISTING FIBRE DUBLIN CITY COUNCIL NETWORK		FIBRE DUBLIN CITY COUNCIL NETWORK - PROPOSED DIVERSION
	EXISTING NETWORK TO BE DECOMMISSIONED		SITE BOUNDARY LINE
			TEMPORARY LAND ACQUISITION

NOTES:

- UTILITY LOCATIONS ARE INDICATIVE ONLY AND BASED ON UTILITY PROVIDER RECORDS

Disclaimer

a. © National Transport Authority (NTA) 2022. This drawing is confidential and the copyright in it is owned by NTA. This drawing must not be either loaned, copied or otherwise reproduced in whole or in part or used for any purpose without the prior permission of NTA.

b. This drawing is to be used for the design element identified in the titleblock. Other information shown is to be considered indicative only. The drawing is to be read in conjunction with all other relevant design drawings.

c. O.S. data used for plans are printed under © Ordnance Survey Ireland Government of Ireland. All rights reserved. Licence Number 2022/OS_NMA_180 National Transport Authority. All elevations are in metres and relate to OSI Geoid Model (OSGM15) Malin Head. All Co-ordinates are in Irish Transverse Mercator Grid (ITM) as defined by OSI active local GPS station.

d. Information concerning the position of apparatus shown on this drawing is based on drawings supplied by the utility owners and/or the utility works contractor, whilst every care has been taken in the preparation of this drawing, positions should be taken as approximate and are intended for general guidance only and no representation is made by the NTA as to the accuracy, completeness, sufficiency or otherwise of this drawing and the position of the apparatus. The information contained herein does not purport to be comprehensive or final as the apparatus is subject to being altered and/or superseded. Recipients should not rely on this information. Any liabilities are hereby expressly disclaimed.

e. The information contained herein has been provided by the NTA but does not purport to be comprehensive or final. Recipients should not rely on the information. Neither the NTA nor any of its directors, officers, employees, agents, stakeholders or advisers make any representation or warranty as to, or accept any liability or responsibility in relation to, the adequacy, accuracy, reasonableness or completeness of the information provided as part of this document or any matter on which the information is based (including but not limited to loss or damage arising as a result of reliance by recipients on the information or any part of it). Any liabilities are hereby expressly disclaimed.

Rev	Date	Dm	Chk'd	App'd	Description
M01	08/05/2023	LH	DM	RS	ISSUE FOR PHASE 4: PLANNING

Client: **NTA**
Údarás Náisiúnta Iompair
National Transport Authority

Engineering Designer: **Jacobs**

Date: 08/05/2023 | Scale: 1:500 @ A1, 1:1000 @ A3 | Drawn: LH | Checked: DM | Approved: RS

Project Code: BCIDB | Originator Code: JAC | QMS Code:

Programme Title: **BUSCONNECTS DUBLIN CORE BUS CORRIDORS INFRASTRUCTURE WORKS**

Drawing Title: **BRAY TO CITY CENTRE CORE BUS CORRIDOR SCHEME TELECOMMUNICATIONS ASSET ALTERATIONS**

Drawing File Name: BCIDB-JAC-UTL_UX-0013_XX_00-DR-CU-0048 | Sheet Number: 48 of 54 | Status: A | Rev: M01

DO NOT SCALE USE FIGURED DIMENSIONS ONLY

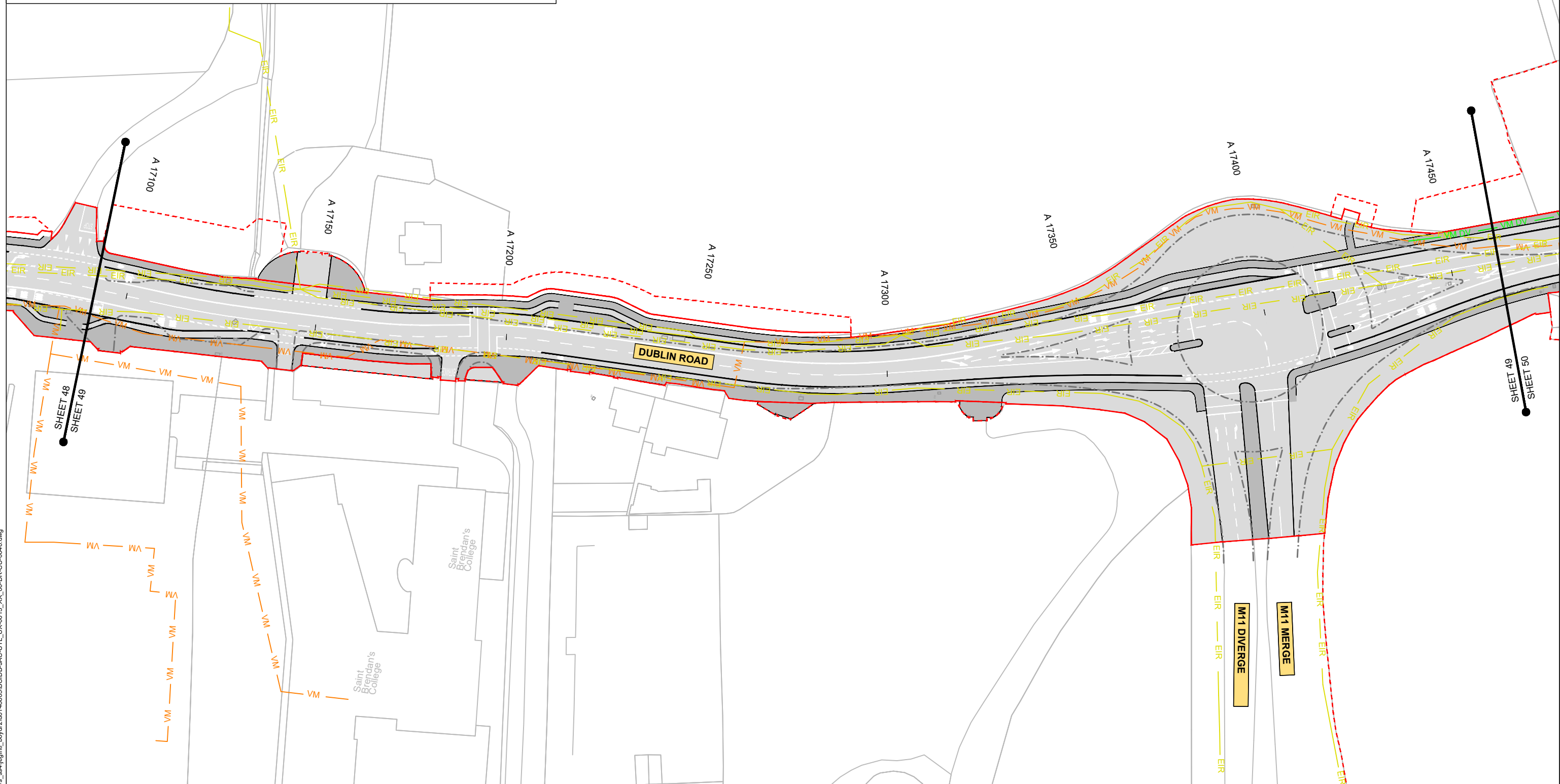
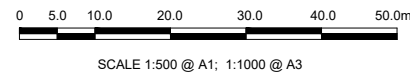
C:\pwworking\jacobs_uk_highways_ss4\legintl_boyard2\0148605\BCIDB-JAC-UTL_UX-0013_XX_00-DR-CU-0048.dwg

LEGEND:

	EXISTING KERB LINE		PROPOSED KERB LINE
	EXISTING EIR NETWORK		EIR NETWORK - PROPOSED DIVERSION
	EXISTING VIRGIN MEDIA NETWORK		VIRGIN MEDIA - PROPOSED DIVERSION
	EXISTING DDF NETWORK		ESB DUBLIN DARK FIBRE - PROPOSED DIVERSION
	EXISTING ENET NETWORK		ENET - PROPOSED DIVERSION
	EXISTING BT NETWORK		BT - PROPOSED DIVERSION
	EXISTING GNI TELCO NETWORK		GNI TELCO - PROPOSED DIVERSION
	EXISTING FIBRE DUBLIN CITY COUNCIL NETWORK		FIBRE DUBLIN CITY COUNCIL NETWORK - PROPOSED DIVERSION
	EXISTING NETWORK TO BE DECOMMISSIONED		SITE BOUNDARY LINE
			TEMPORARY LAND ACQUISITION

NOTES:

1. UTILITY LOCATIONS ARE INDICATIVE ONLY AND BASED ON UTILITY PROVIDER RECORDS



C:\pwworking\jacobs_uk_highways_ss4\legintl_boyar2\014860516C1DB-JAC-UTL_UX-0013_XX_00-DR-CU-0046.dwg

Disclaimer
 a. © National Transport Authority (NTA) 2022. This drawing is confidential and the copyright in it is owned by NTA. This drawing must not be either loaned, copied or otherwise reproduced in whole or in part or used for any purpose without the prior permission of NTA.
 b. This drawing is to be used for the design element identified in the titleblock. Other information shown is to be considered indicative only. The drawing is to be read in conjunction with all other relevant design drawings.
 c. O.S. data used for plans are printed under © Ordnance Survey Ireland Government of Ireland. All rights reserved. Licence Number 2022/OS_NMA_180 National Transport Authority. All elevations are in metres and relate to OSI Geoid Model (OSGM15) Malin Head. All Co-ordinates are in Irish Transverse Mercator Grid (ITM) as defined by OSI active local GPS station.
 d. Information concerning the position of apparatus shown on this drawing is based on drawings supplied by the utility owners and/or the utility works contractor, whilst every care has been taken in the preparation of this drawing, positions should be taken as approximate and are intended for general guidance only and no representation is made by the NTA as to the accuracy, completeness, sufficiency or otherwise of this drawing and the position of the apparatus. The information contained herein does not purport to be comprehensive or final as the apparatus is subject to being altered and/or superseded. Recipients should not rely on this information. Any liabilities are hereby expressly disclaimed.



Rev	Date	Dm	Chk'd	App'd	Description
M01	08/05/2023	LH	DM	RS	ISSUE FOR PHASE 4: PLANNING

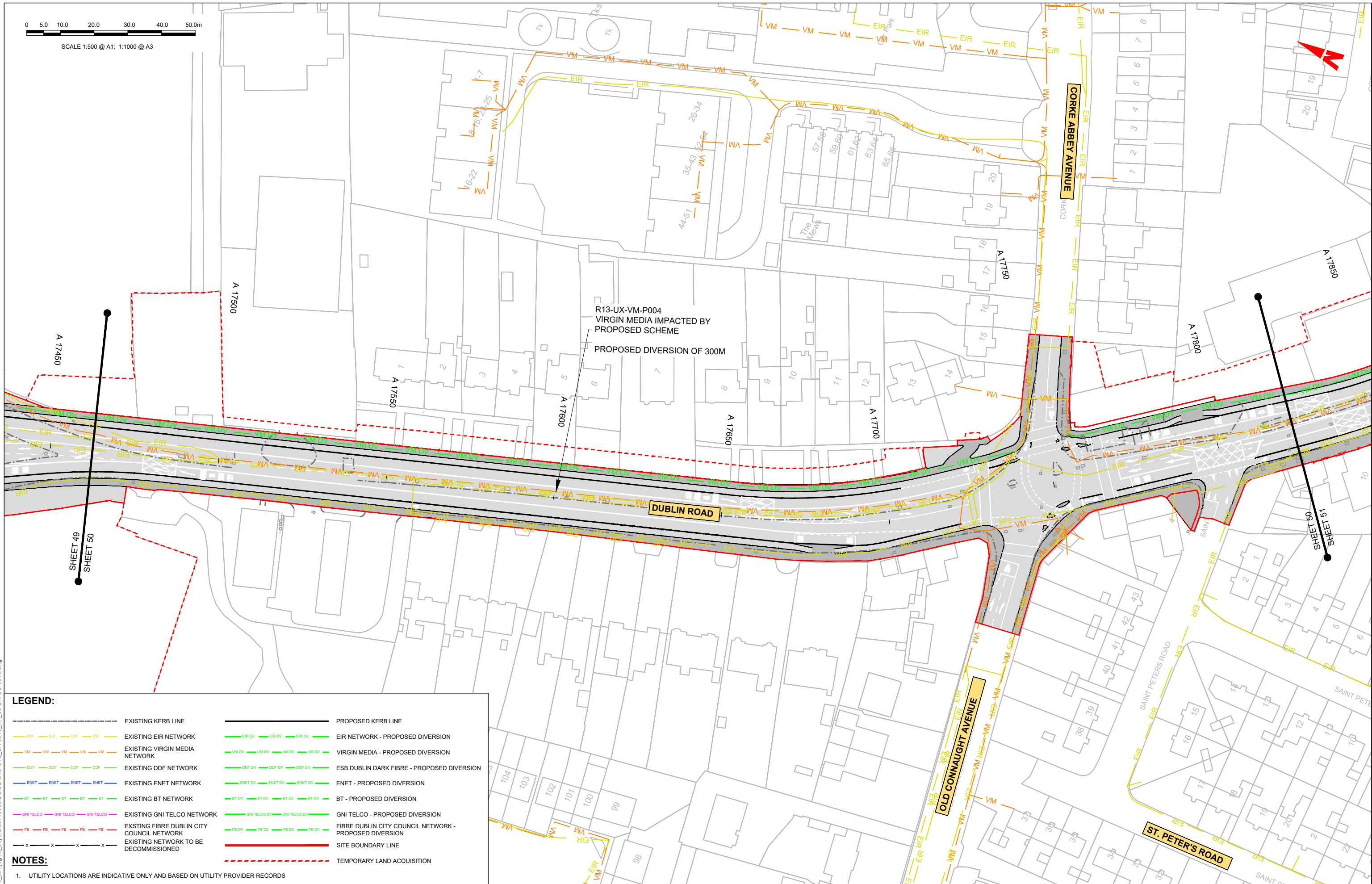
 Údarás Náisiúnta Iompair National Transport Authority		Engineering Designer 							
Date	08/05/2023	Scale	1:500 @ A1 1:1000 @ A3	Drawn	LH	Checked	DM	Approved	RS
Project Code	BCIDB	Originator Code	JAC	QMS Code					

Programme Title BUSCONNECTS DUBLIN CORE BUS CORRIDORS INFRASTRUCTURE WORKS			
Drawing Title BRAY TO CITY CENTRE CORE BUS CORRIDOR SCHEME TELECOMMUNICATIONS ASSET ALTERATIONS			
Drawing File Name	BCIDB-JAC-UTL_UX-0013_XX_00-DR-CU-0049	Sheet Number	49 of 54
Status	A	Rev	M01

DO NOT SCALE USE FIGURED DIMENSIONS ONLY

0 5.0 10.0 20.0 30.0 40.0 50.0m

SCALE 1:500 @ A1; 1:1000 @ A3



R13-UX-VM-P004
 VIRGIN MEDIA IMPACTED BY
 PROPOSED SCHEME
 PROPOSED DIVERSION OF 300M

LEGEND:

	EXISTING KERB LINE		PROPOSED KERB LINE
	EXISTING EIR NETWORK		EIR NETWORK - PROPOSED DIVERSION
	EXISTING VIRGIN MEDIA NETWORK		VIRGIN MEDIA - PROPOSED DIVERSION
	EXISTING DDF NETWORK		ESB DUBLIN DARK FIBRE - PROPOSED DIVERSION
	EXISTING ENET NETWORK		ENET - PROPOSED DIVERSION
	EXISTING BT NETWORK		BT - PROPOSED DIVERSION
	EXISTING GNI TELCO NETWORK		GNI TELCO - PROPOSED DIVERSION
	EXISTING FIBRE DUBLIN CITY COUNCIL NETWORK		FIBRE DUBLIN CITY COUNCIL NETWORK - PROPOSED DIVERSION
	EXISTING NETWORK TO BE DECOMMISSIONED		SITE BOUNDARY LINE
			TEMPORARY LAND ACQUISITION

NOTES:

- UTILITY LOCATIONS ARE INDICATIVE ONLY AND BASED ON UTILITY PROVIDER RECORDS

Disclaimer:

a. © National Transport Authority (NTA) 2022. This drawing is confidential and the copyright in it is owned by NTA. This drawing must not be either loaned, copied or otherwise reproduced in whole or in part or used for any purpose without the prior permission of NTA.

b. This drawing is to be used for the design element identified in the titleblock. Other information shown is to be considered indicative only. The drawing is to be read in conjunction with all other relevant design drawings.

c. O.S. data used for plans are printed under © Ordnance Survey Ireland Government of Ireland. All rights reserved. Licence Number 2022/O.S._NMA_180 National Transport Authority. All elevations are in metres and relate to OSi Good Model (OSGM15) Malin Head. All Co-ordinates are in Irish Transverse Mercator Grid (ITM) as defined by OSi active local GPS station.

d. Information concerning the position of apparatus shown on this drawing is based on drawings supplied by the utility owners and/or the utility works contractor, whilst every care has been taken in the preparation of this drawing, positions should be taken as approximate and are intended for general guidance only and no representation is made by the NTA as to the accuracy, completeness, sufficiency or otherwise of this drawing and the position of the apparatus. The information contained herein does not purport to be comprehensive or final as the apparatus is subject to being altered and/or superceded. Recipients should not rely on this information. Any liabilities are hereby expressly disclaimed.

The information contained herein has been provided by the NTA but does not purport to be comprehensive or final. Recipients should not rely on the information. Neither the NTA nor any of its directors, officers, employees, agents, stakeholders or advisers make any representation or warranty as to, or accept any liability or responsibility in relation to, the adequacy, accuracy, reasonableness or completeness of the information provided as part of this document or any matter on which the information is based (including but not limited to loss or damage arising as a result of reliance by recipients on the information or any part of it). Any liabilities are hereby expressly disclaimed.



Rev	Date	Dm	Chk'd	App'd	Description
M01	08/05/2023	LH	DM	RS	ISSUE FOR PHASE 4: PLANNING

Client: **NTA**
 Údarás Náisiúnta Iompair
 National Transport Authority

Date: 08/05/2023
 Scale: 1:500 @ A1
 1:1000 @ A3

Project Code: BCIDB
 Originator Code: JAC

Engineering Designer: **Jacobs**

Drawn: LH
 Checked: DM
 Approved: RS

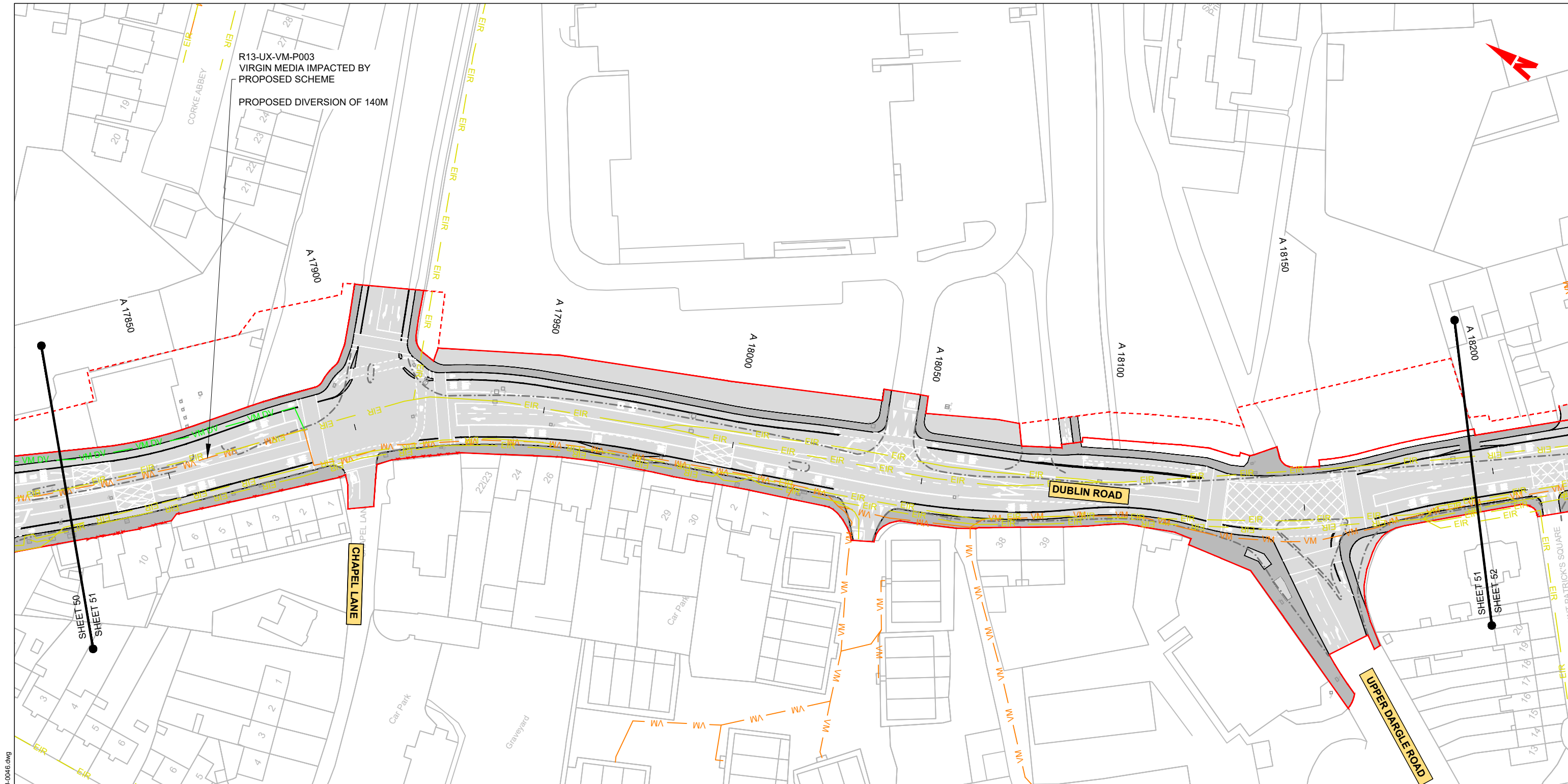
Programme Title: **BUSCONNECTS DUBLIN
 CORE BUS CORRIDORS INFRASTRUCTURE WORKS**

Drawing Title: **BRAY TO CITY CENTRE CORE BUS CORRIDOR SCHEME
 TELECOMMUNICATIONS ASSET ALTERATIONS**

Drawing File Name: BCIDB-JAC-UTL_UX-0013_XX_00-DR-CU-0050
 Sheet Number: 50 of 54
 Status: A
 Rev: M01

DO NOT SCALE USE FIGURED DIMENSIONS ONLY

C:\pwworking\jacobs_uk_highways_ssa4\legintl_bovard2d01486051BCIDB-JAC-UTL_UX-0013_XX_00-DR-CU-0046.dwg



R13-UX-VM-P003
 VIRGIN MEDIA IMPACTED BY
 PROPOSED SCHEME
 PROPOSED DIVERSION OF 140M

C:\pwworking\jacobs_uk_highways_safefile\int_boyd\2d\014860516\BCIDB-JAC-UTL_UX-0013_XX_00-DR-CU-0046.dwg



SCALE 1:500 @ A1; 1:1000 @ A3

LEGEND:

- | | | | |
|-----|--|-----|--|
| --- | EXISTING KERB LINE | --- | PROPOSED KERB LINE |
| --- | EXISTING EIR NETWORK | --- | EIR NETWORK - PROPOSED DIVERSION |
| --- | EXISTING VIRGIN MEDIA NETWORK | --- | VIRGIN MEDIA - PROPOSED DIVERSION |
| --- | EXISTING DDF NETWORK | --- | ESB DUBLIN DARK FIBRE - PROPOSED DIVERSION |
| --- | EXISTING ENET NETWORK | --- | ENET - PROPOSED DIVERSION |
| --- | EXISTING BT NETWORK | --- | BT - PROPOSED DIVERSION |
| --- | EXISTING GNI TELCO NETWORK | --- | GNI TELCO - PROPOSED DIVERSION |
| --- | EXISTING FIBRE DUBLIN CITY COUNCIL NETWORK | --- | FIBRE DUBLIN CITY COUNCIL NETWORK - PROPOSED DIVERSION |
| --- | EXISTING NETWORK TO BE DECOMMISSIONED | --- | SITE BOUNDARY LINE |
| --- | | --- | TEMPORARY LAND ACQUISITION |

NOTES:

- UTILITY LOCATIONS ARE INDICATIVE ONLY AND BASED ON UTILITY PROVIDER RECORDS

Disclaimer:

a. © National Transport Authority (NTA) 2022. This drawing is confidential and the copyright in it is owned by NTA. This drawing must not be either loaned, copied or otherwise reproduced in whole or in part or used for any purpose without the prior permission of NTA.

b. This drawing is to be used for the design element identified in the titleblock. Other information shown is to be considered indicative only. The drawing is to be read in conjunction with all other relevant design drawings.

c. O.S. data used for plans are printed under © Ordnance Survey Ireland Government of Ireland. All rights reserved. Licence Number 2022/OS_NMA_180 National Transport Authority. All elevations are in metres and relate to OSi Good Model (OSGM15) Mean Head. All Co-ordinates are in Irish Transverse Mercator Grid (ITM) as defined by OSi active local GPS station.

d. Information concerning the position of apparatus shown on this drawing is based on drawings supplied by the utility owners and/or the utility works contractor, whilst every care has been taken in the preparation of this drawing, positions should be taken as approximate and are intended for general guidance only and no representation is made by the NTA as to the accuracy, completeness, sufficiency or otherwise of this drawing and the position of the apparatus. The information contained herein does not purport to be comprehensive or final as the apparatus is subject to being altered and/or superseded. Recipients should not rely on this information. Any liabilities are hereby expressly disclaimed.

e. The information contained herein has been provided by the NTA but does not purport to be comprehensive or final. Recipients should not rely on the information. Neither the NTA nor any of its directors, officers, employees, agents, stakeholders or advisers make any representation or warranty as to, or accept any liability or responsibility in relation to, the adequacy, accuracy, reasonableness or completeness of the information provided as part of this document or any matter on which the information is based (including but not limited to loss or damage arising as a result of reliance by recipients on the information or any part of it). Any liabilities are hereby expressly disclaimed.



Rev	Date	Dm	Chk'd	App'd	Description
M01	08/05/2023	LH	DM	RS	ISSUE FOR PHASE 4: PLANNING

Client: **NTA**
 Ódarás Náisiúnta Iompair
 National Transport Authority

Date: 08/05/2023
 Scale: 1:500 @ A1
 1:1000 @ A3

Project Code: BCIDB
 Originator Code: JAC

Engineering Designer: **Jacobs**

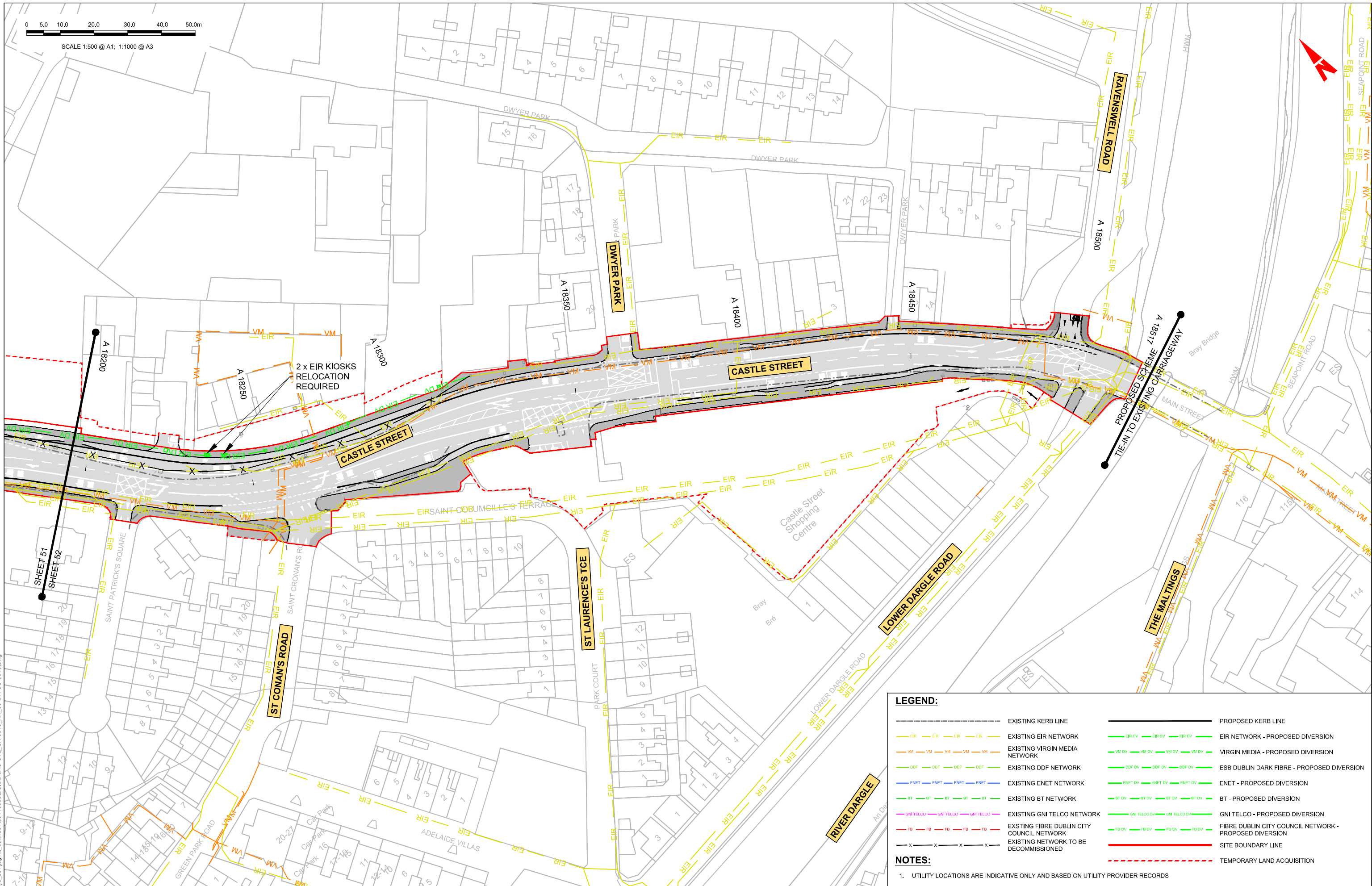
Drawn: LH
 Checked: DM
 Approved: RS

Programme Title BUSCONNECTS DUBLIN CORE BUS CORRIDORS INFRASTRUCTURE WORKS			
Drawing Title BRAY TO CITY CENTRE CORE BUS CORRIDOR SCHEME TELECOMMUNICATIONS ASSET ALTERATIONS			
Drawing File Name BCIDB-JAC-UTL_UX-0013_XX_00-DR-CU-0051	Sheet Number 51 of 54	Status A	Rev M01

DO NOT SCALE USE FIGURED DIMENSIONS ONLY

0 5.0 10.0 20.0 30.0 40.0 50.0m

SCALE 1:500 @ A1; 1:1000 @ A3



2 x EIR KIOSKS RELOCATION REQUIRED

LEGEND:

- EXISTING KERB LINE
- PROPOSED KERB LINE
- EXISTING EIR NETWORK
- EIR NETWORK - PROPOSED DIVERSION
- EXISTING VIRGIN MEDIA NETWORK
- VIRGIN MEDIA - PROPOSED DIVERSION
- EXISTING DDF NETWORK
- ESB DUBLIN DARK FIBRE - PROPOSED DIVERSION
- EXISTING ENET NETWORK
- ENET - PROPOSED DIVERSION
- EXISTING BT NETWORK
- BT - PROPOSED DIVERSION
- EXISTING GNI TELCO NETWORK
- GNI TELCO - PROPOSED DIVERSION
- EXISTING FIBRE DUBLIN CITY COUNCIL NETWORK
- FIBRE DUBLIN CITY COUNCIL NETWORK - PROPOSED DIVERSION
- EXISTING NETWORK TO BE DECOMMISSIONED
- SITE BOUNDARY LINE
- TEMPORARY LAND ACQUISITION

NOTES:

1. UTILITY LOCATIONS ARE INDICATIVE ONLY AND BASED ON UTILITY PROVIDER RECORDS

Disclaimer

a. © National Transport Authority (NTA) 2022. This drawing is confidential and the copyright in it is owned by NTA. This drawing must not be either loaned, copied or otherwise reproduced in whole or in part or used for any purpose without the prior permission of NTA.

b. This drawing is to be used for the design element identified in the titleblock. Other information shown is to be considered indicative only. The drawing is to be read in conjunction with all other relevant design drawings.

c. O.S. data used for plans are printed under © Ordnance Survey Ireland Government of Ireland. All rights reserved. Licence Number 2022/OS_NMA_180 National Transport Authority. All elevations are in metres and relate to OSi Geoid Model (OSGM15) Mean Head. All Co-ordinates are in Irish Transverse Mercator Grid (ITM) as defined by OSi active local GPS station.

d. Information concerning the position of apparatus shown on this drawing is based on drawings supplied by the utility owners and/or the utility works contractor, whilst every care has been taken in the preparation of this drawing, positions should be taken as approximate and are intended for general guidance only and no representation is made by the NTA as to the accuracy, completeness, sufficiency or otherwise of this drawing and the position of the apparatus. The information contained herein does not purport to be comprehensive or final as the apparatus is subject to being altered and/or superceded. Recipients should not rely on this information. Any liabilities are hereby expressly disclaimed.

The information contained herein has been provided by the NTA but does not purport to be comprehensive or final. Recipients should not rely on the information. Neither the NTA nor any of its directors, officers, employees, agents, stakeholders or advisers make any representation or warranty as to, or accept any liability or responsibility in relation to, the adequacy, accuracy, reasonableness or completeness of the information provided as part of this document or any matter on which the information is based (including but not limited to loss or damage arising as a result of reliance by recipients on the information or any part of it). Any liabilities are hereby expressly disclaimed.



Rev	Date	Dm	Chk'd	App'd	Description
M01	08/05/2023	LH	DM	RS	ISSUE FOR PHASE 4: PLANNING

Client: **NTA**
 Údarás Náisiúnta Iompair
 National Transport Authority

Date: 08/05/2023 Scale: 1:500 @ A1
 1:1000 @ A3

Project Code: BCIDB Originator Code: JAC

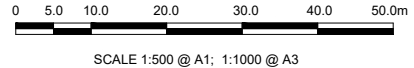
Engineering Designer: **Jacobs**

Drawn: LH Checked: DM Approved: RS

Programme Title: BUSCONNECTS DUBLIN CORE BUS CORRIDORS INFRASTRUCTURE WORKS			
Drawing Title: BRAY TO CITY CENTRE CORE BUS CORRIDOR SCHEME TELECOMMUNICATIONS ASSET ALTERATIONS			
Drawing File Name: BCIDB-JAC-UTL_UX-0013_XX_00-DR-CU-0052	Sheet Number: 52 of 54	Status: A	Rev: M01

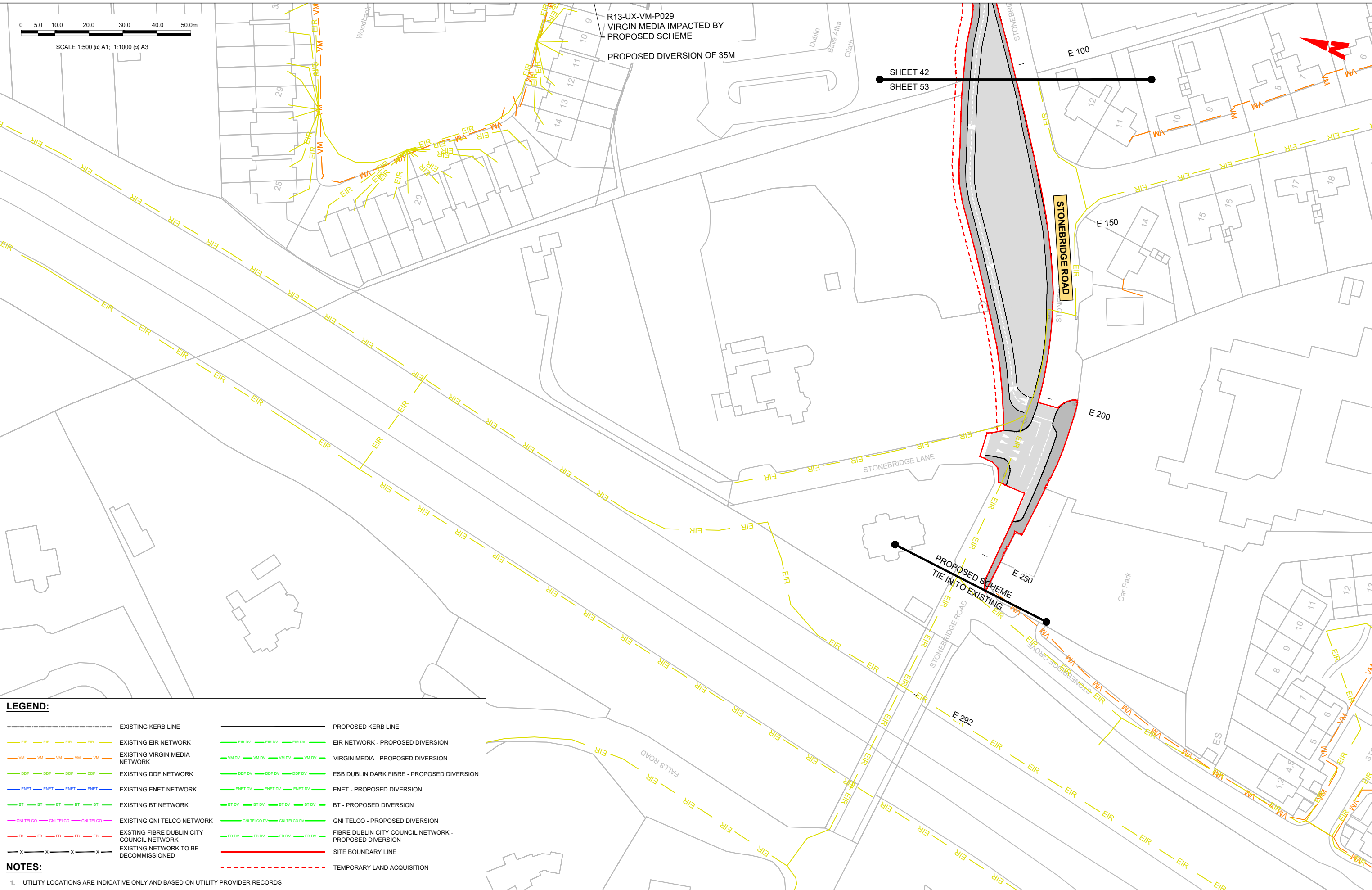
DO NOT SCALE USE FIGURED DIMENSIONS ONLY

C:\pwworking\jacobs_uk_highways_ssa\legintl_collinse1\40148605\BCIDB-JAC-UTL_UX-0013_XX_00-DR-CU-0046.dwg



R13-UX-VM-P029
 VIRGIN MEDIA IMPACTED BY
 PROPOSED SCHEME
 PROPOSED DIVERSION OF 35M

SHEET 42
 SHEET 53



LEGEND:

	EXISTING KERB LINE		PROPOSED KERB LINE
	EXISTING EIR NETWORK		EIR NETWORK - PROPOSED DIVERSION
	EXISTING VIRGIN MEDIA NETWORK		VIRGIN MEDIA - PROPOSED DIVERSION
	EXISTING DDF NETWORK		ESB DUBLIN DARK FIBRE - PROPOSED DIVERSION
	EXISTING ENET NETWORK		ENET - PROPOSED DIVERSION
	EXISTING BT NETWORK		BT - PROPOSED DIVERSION
	EXISTING GNI TELCO NETWORK		GNI TELCO - PROPOSED DIVERSION
	EXISTING FIBRE DUBLIN CITY COUNCIL NETWORK		FIBRE DUBLIN CITY COUNCIL NETWORK - PROPOSED DIVERSION
	EXISTING NETWORK TO BE DECOMMISSIONED		SITE BOUNDARY LINE
			TEMPORARY LAND ACQUISITION

NOTES:

1. UTILITY LOCATIONS ARE INDICATIVE ONLY AND BASED ON UTILITY PROVIDER RECORDS

Disclaimer:

a. © National Transport Authority (NTA) 2022. This drawing is confidential and the copyright in it is owned by NTA. This drawing must not be either loaned, copied or otherwise reproduced in whole or in part or used for any purpose without the prior permission of NTA.

b. This drawing is to be used for the design element identified in the titleblock. Other information shown is to be considered indicative only. The drawing is to be read in conjunction with all other relevant design drawings.

c. O.S. data used for plans are printed under © Ordnance Survey Ireland Government of Ireland. All rights reserved. Licence Number 2022/OS_NMA_180 National Transport Authority. All elevations are in metres and relate to OSi Geoid Model (OSGM15) Mean Head. All Co-ordinates are in Irish Transverse Mercator Grid (ITM) as defined by OSI active local GPS station.

d. Information concerning the position of apparatus shown on this drawing is based on drawings supplied by the utility owners and/or the utility works contractor, whilst every care has been taken in the preparation of this drawing, positions should be taken as approximate and are intended for general guidance only and no representation is made by the NTA as to the accuracy, completeness, sufficiency or otherwise of this drawing and the position of the apparatus. The information contained herein does not purport to be comprehensive or final as the apparatus is subject to being altered and/or superseded. Recipients should not rely on this information. Any liabilities are hereby expressly disclaimed.

e. The information contained herein has been provided by the NTA but does not purport to be comprehensive or final. Recipients should not rely on the information. Neither the NTA nor any of its directors, officers, employees, agents, stakeholders or advisers make any representation or warranty as to, or accept any liability or responsibility in relation to, the adequacy, accuracy, reasonableness or completeness of the information provided as part of this document or any matter on which the information is based (including but not limited to loss or damage arising as a result of reliance by recipients on the information or any part of it). Any liabilities are hereby expressly disclaimed.

Rev	Date	Drn	Chk'd	App'd	Description
M01	08/05/2023	LH	DM	RS	ISSUE FOR PHASE 4: PLANNING

Client: **NTA**
 Údarás Náisiúnta Iompair
 National Transport Authority

Engineering Designer: **Jacobs**

Date: 08/05/2023
 Scale: 1:500 @ A1
 1:1000 @ A3

Project Code: BCIDB
 Originator Code: JAC

Drawn: LH
 Checked: DM
 Approved: RS

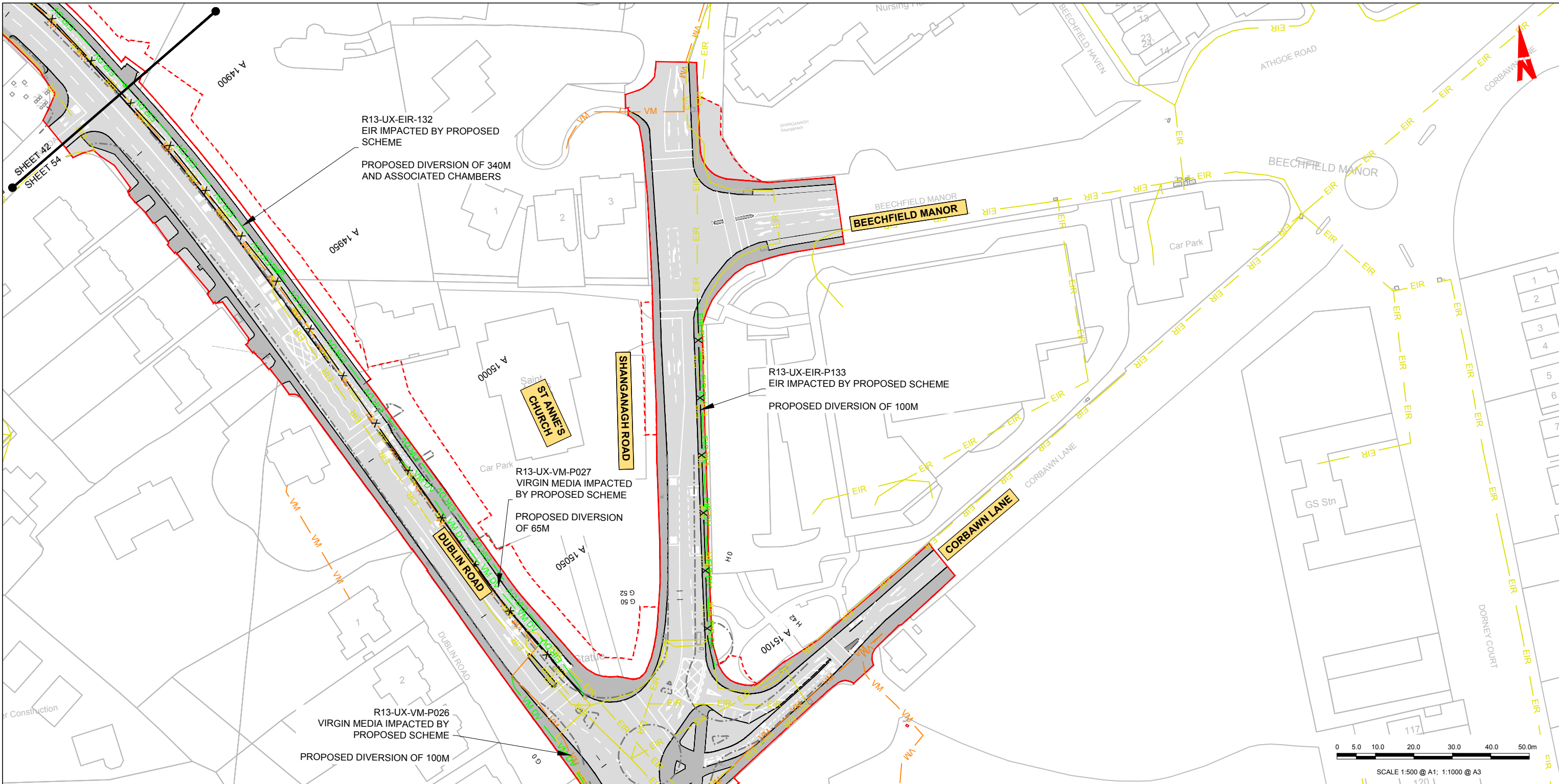
Programme Title: **BUSCONNECTS DUBLIN
 CORE BUS CORRIDORS INFRASTRUCTURE WORKS**

Drawing Title: **BRAY TO CITY CENTRE CORE BUS CORRIDOR SCHEME
 TELECOMMUNICATIONS ASSET ALTERATIONS**

Drawing File Name: BCIDB-JAC-UTL_UX-0013_XX_00-DR-CU-0053
 Sheet Number: 53 of 54
 Status: A
 Rev: M01

DO NOT SCALE USE FIGURED DIMENSIONS ONLY

C:\pwworking\jacobs_uk_highways_ssa4\legintl_boyard2\0148605\BCIDB-JAC-UTL_UX-0013_XX_00-DR-CU-0046.dwg



R13-UX-EIR-132
EIR IMPACTED BY PROPOSED SCHEME
PROPOSED DIVERSION OF 340M AND ASSOCIATED CHAMBERS

R13-UX-EIR-P133
EIR IMPACTED BY PROPOSED SCHEME
PROPOSED DIVERSION OF 100M

R13-UX-VM-P027
VIRGIN MEDIA IMPACTED BY PROPOSED SCHEME
PROPOSED DIVERSION OF 65M

R13-UX-VM-P026
VIRGIN MEDIA IMPACTED BY PROPOSED SCHEME
PROPOSED DIVERSION OF 100M

0 5.0 10.0 20.0 30.0 40.0 50.0m
SCALE 1:500 @ A1; 1:1000 @ A3

LEGEND:

	EXISTING KERB LINE		PROPOSED KERB LINE
	EXISTING EIR NETWORK		EIR NETWORK - PROPOSED DIVERSION
	EXISTING VIRGIN MEDIA NETWORK		VIRGIN MEDIA - PROPOSED DIVERSION
	EXISTING DDF NETWORK		ESB DUBLIN DARK FIBRE - PROPOSED DIVERSION
	EXISTING ENET NETWORK		ENET - PROPOSED DIVERSION
	EXISTING BT NETWORK		BT - PROPOSED DIVERSION
	EXISTING GNI TELCO NETWORK		GNI TELCO - PROPOSED DIVERSION
	EXISTING FIBRE DUBLIN CITY COUNCIL NETWORK		FIBRE DUBLIN CITY COUNCIL NETWORK - PROPOSED DIVERSION
	EXISTING NETWORK TO BE DECOMMISSIONED		SITE BOUNDARY LINE
			TEMPORARY LAND ACQUISITION

NOTES:
1. UTILITY LOCATIONS ARE INDICATIVE ONLY AND BASED ON UTILITY PROVIDER RECORDS

Disclaimer:
a. © National Transport Authority (NTA) 2022. This drawing is confidential and the copyright in it is owned by NTA. This drawing must not be either loaned, copied or otherwise reproduced in whole or in part or used for any purpose without the prior permission of NTA.
b. This drawing is to be used for the design element identified in the titleblock. Other information shown is to be considered indicative only. The drawing is to be read in conjunction with all other relevant design drawings.
c. O.S. data used for plans are printed under © Ordnance Survey Ireland Government of Ireland. All rights reserved. Licence Number 2022-OS_NMA_190 National Transport Authority. All elevations are in metres and relate to OS Geoid Model (OSGM15) Mean Head. All Co-ordinates are in Irish Transverse Mercator Grid (ITM) as defined by OSI active local GPS station.
d. Information concerning the position of apparatus shown on this drawing is based on drawings supplied by the utility owners and/or the utility works contractor, whilst every care has been taken in the preparation of this drawing, positions should be taken as approximate and are intended for general guidance only and no representation is made by the NTA as to the accuracy, completeness, sufficiency or otherwise of this information. The information contained herein does not purport to be comprehensive or final as the apparatus is subject to being altered and/or superceded. Recipients should not rely on this information. Any liabilities are hereby expressly disclaimed.

Project Ireland 2040
Building Ireland's Future

Rev	Date	Drn	Chk'd	App'd	Description
M01	08/05/2023	LH	DM	RS	ISSUE FOR PHASE 4: PLANNING

Client: **NTA**
Údarás Náisiúnta Iompair
National Transport Authority

Engineering Designer: **Jacobs**

Date: 08/05/2023
Scale: 1:500 @ A1, 1:1000 @ A3
Project Code: BCIDB
Originator Code: JAC

Drawn: LH
Checked: DM
Approved: RS

Programme Title: **BUSCONNECTS DUBLIN CORE BUS CORRIDORS INFRASTRUCTURE WORKS**

Drawing Title: **BRAY TO CITY CENTRE CORE BUS CORRIDOR SCHEME TELECOMMUNICATIONS ASSET ALTERATIONS**

Drawing File Name	Sheet Number	Status	Rev
BCIDB-JAC-UTL_UX_-0013_XX_00-DR-CU-0054	54 of 54	A	M01

DO NOT SCALE USE FIGURED DIMENSIONS ONLY