

**Bray to City Centre Core Bus
Corridor Scheme**

**Compulsory
Purchase
Order**

Site Notices

**BUS
CONNECTS**

SUSTAINABLE TRANSPORT FOR A BETTER CITY.



**Bray to City Centre Core Bus
Corridor Scheme**

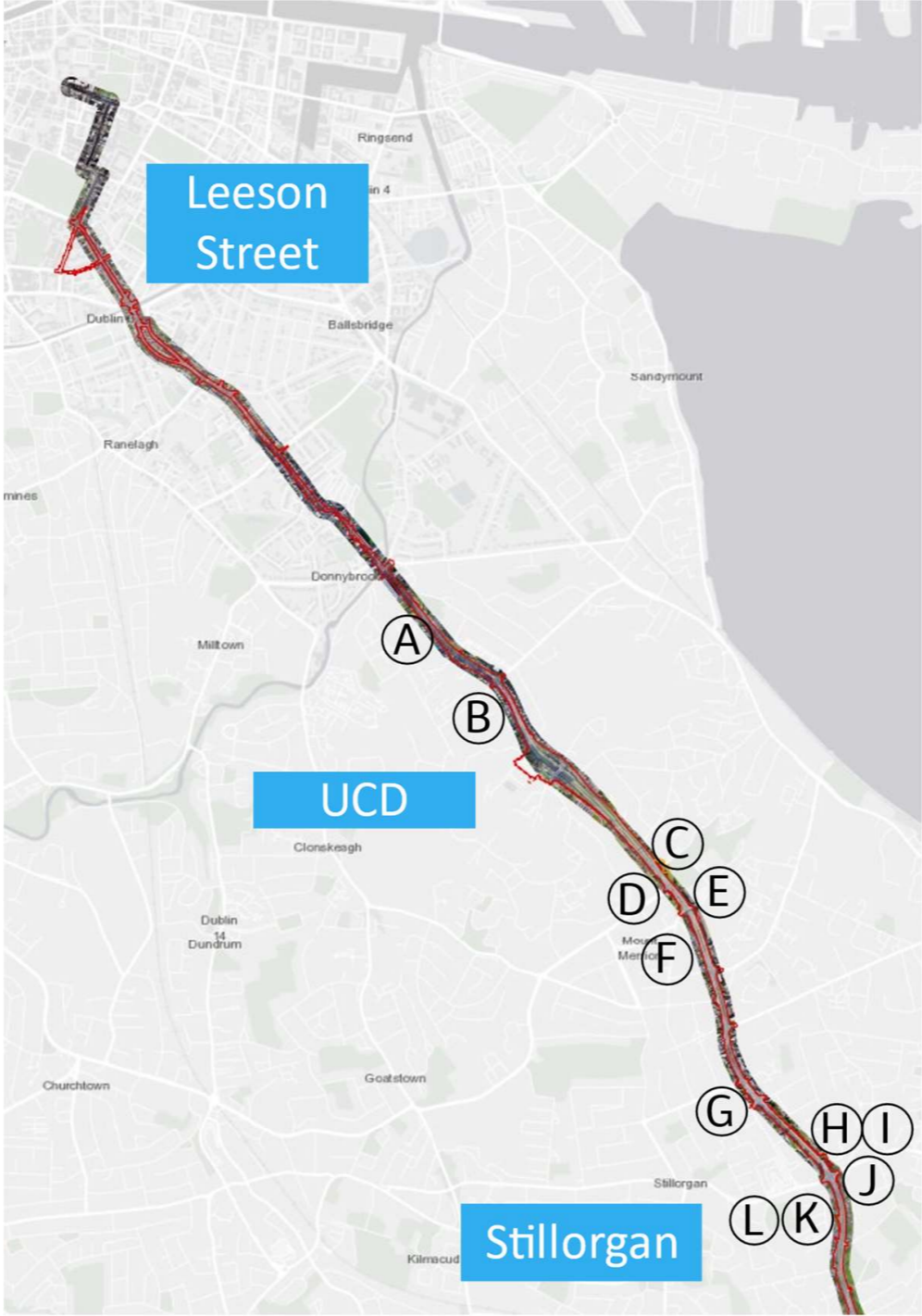
**Compulsory
Purchase
Order**

Site Notices Locations


1. Bray to City Centre Proposed Location for Site Notices

This document has been prepared to outline the locations for site notices along the Bray to City Centre Core Bus Corridor (CBC) Scheme as part of the CPO application. The following locations are proposed:

1.1 Section 1 Leeson Street to Stillorgan





Bray to City Centre - Proposed Locations of Site Notices







Bray to City Centre - Proposed Locations of Site Notices





Location	Qty of A3 Notices	Fixing	Location	Qty of A3 Notices	Fixing
1.1	3	Lighting Column	1.11	2	To Signpost
1.2	2	Lighting Column	1.12A	2	Lighting Column
1.3	2	Lighting Column	1.12B	2	Lighting Column
1.4	2	Lighting Column	1.12C	2	Lighting Column
1.5	2	Lighting Column	1.13	2	Lighting Column
1.6	2	Lighting Column	1.14	2	Lighting Column
1.7	2	Lighting Column	1.15	2	Lighting Column
1.8	2	To Signpost	1.16	2	Lighting Column
1.9	2	Lighting Column	1.17	2	Lighting Column
1.10	2	Lighting Column	Total	39	

ID	CPO Ref	Description	Number/Location of Notices	Placement and Quantum
1.1	1012(1).1a 1012(2).2a CA EA	Entrance to Donnybrook Castle – Multiple Occupancy Property	 <p>1 no. notice at entrance to Donnybrook Castle.</p>	 <p>3 x A3 notice to be attached to lighting column.</p>





Bray to City Centre - Proposed Locations of Site Notices

ID	CPO Ref	Description	Number/Location of Notices	Placement and Quantum
1.2	1013(1).1a 1013(2).2a	Entrance to Donnybrook Close – Multiple Occupancy Property	 <p data-bbox="928 968 1581 999">1 no. notice at entrance to Donnybrook Close.</p>	 <p data-bbox="1641 968 2323 999">2 x A3 notice to be attached to lighting column.</p>
1.3	1014(1).2a	Entrance to Belfield Court – Multiple Occupancy Property.	 <p data-bbox="928 1556 1516 1587">1 no. notice at entrance to Belfield Court.</p>	 <p data-bbox="1641 1556 2323 1587">2 x A3 notice to be attached to lighting column.</p>





Bray to City Centre - Proposed Locations of Site Notices

ID	CPO Ref	Description	Number/Location of Notices	Placement and Quantum
1.4	1005(3).2f	Green area adjacent to driveway to Fosterbrook, Mountbrook & Seamount.	 <p data-bbox="928 972 1537 1077">1 no. notice in green area adjacent to Fosterbrook, Mountbrook, and Seamount access.</p>	 <p data-bbox="1641 972 2466 1003">2 x A3 notice to be attached to lighting column.</p>
1.5	1005(1).1f 1005(2).2f	Green verge along Stillorgan Road at entrance to Fosterbrook, Mountbrook & Seamount.	 <p data-bbox="928 1644 1626 1749">1 no. notice in green verge along Stillorgan Road at entrance to Fosterbrook, Mountbrook & Seamount.</p>	 <p data-bbox="1641 1644 2635 1675">2 x A3 notice to be attached to lighting column.</p>





Bray to City Centre - Proposed Locations of Site Notices

ID	CPO Ref	Description	Number/Location of Notices	Placement and Quantum
1.6	1001(09).2i	Green area adjacent to St. Thomas' Church	 <p data-bbox="928 968 1507 1039">1 no. notice in green area adjacent to St. Thomas' Church</p>	 <p data-bbox="1641 968 2329 1003">2 x A3 notice to be attached to lighting column.</p>
1.7	1004(04).1i 1004(05).2i	Junction of The Rise & Stillorgan Road.	 <p data-bbox="928 1598 1611 1669">1 no. notice in green area at the Junction of the Rise & Stillorgan Road.</p>	 <p data-bbox="1641 1598 2329 1633">2 x A3 notice to be attached to lighting column.</p>





Bray to City Centre - Proposed Locations of Site Notices

ID	CPO Ref	Description	Number/Location of Notices	Placement and Quantum
1.8	1006(1).1i 1006(2).2i	Entrance to Merrion Grove, Merrion Woods & Radisson Blu St. Helen's Hotel.	 <p data-bbox="928 972 1596 1077">1 no. notice in green verge at entrance to Merrion Grove, Merrion Woods & Radisson Blu St. Helen's Hotel.</p>	 <p data-bbox="1641 972 2228 1003">2 x A3 notice to be attached to Signpost.</p>
1.9	1001(10).1i 1001(11).2i	Green verge between Greygates and Stillorgan Road.	 <p data-bbox="928 1644 1596 1707">1 no. notice in green verge between Greygates and Stillorgan Road.</p>	 <p data-bbox="1641 1644 2383 1675">2 x A3 notice to be attached to left lighting column.</p>





Bray to City Centre - Proposed Locations of Site Notices

ID	CPO Ref	Description	Number/Location of Notices	Placement and Quantum
1.10	1004(01).1i 1004(02).2i 1004(03).2i	Green verge at junction of Old Dublin Road & Stillorgan Road.	 <p data-bbox="928 968 1567 1041">1 no. notice in green verge at junction of Old Dublin Road & Stillorgan Road.</p>	 <p data-bbox="1641 968 2323 1003">2 x A3 notice to be attached to lighting column.</p>
1.11	1001(08).1i	Green verge at junction of Old Dublin Road & Stillorgan Road.	 <p data-bbox="928 1598 1567 1671">1 no. notice in green verge at junction of Old Dublin Road & Stillorgan Road.</p>	 <p data-bbox="1641 1598 2220 1633">2 x A3 notice to be attached to Signpost.</p>





Bray to City Centre - Proposed Locations of Site Notices

<p>1.12A, 1.12B, & 1.12C</p>	<p>1001(03).1f 1001(06).1f 1001(04).2f 1001(05).2f</p>	<p>Green Area at Patrician Villas and Grass Verge along Stillorgan Road.</p>		
			<p>1 no. notice in verge along Stillorgan Road adjacent to Patrician Villas.</p>	<p>2 x A3 notice to be attached to lighting column.</p>
				
			<p>1 no. notice in verge along Stillorgan Road adjacent to Patrician Villas.</p>	<p>2 x A3 notice to be attached to lighting column.</p>





Bray to City Centre - Proposed Locations of Site Notices

ID	CPO Ref	Description	Number/Location of Notices	Placement and Quantum
			 <p data-bbox="928 926 1537 961">1 no. notice in green area at Patrician Villas.</p>	 <p data-bbox="1641 926 2427 961">2 x A3 notice to be attached to lighting column.</p>
1.13	1002(1).1h	Road Embankment along Stillorgan Road.	 <p data-bbox="928 1507 1567 1547">1 no. notice in verge along Stillorgan Road.</p>	 <p data-bbox="1641 1507 2412 1547">2 x A3 notice to be attached to Lighting Column.</p>

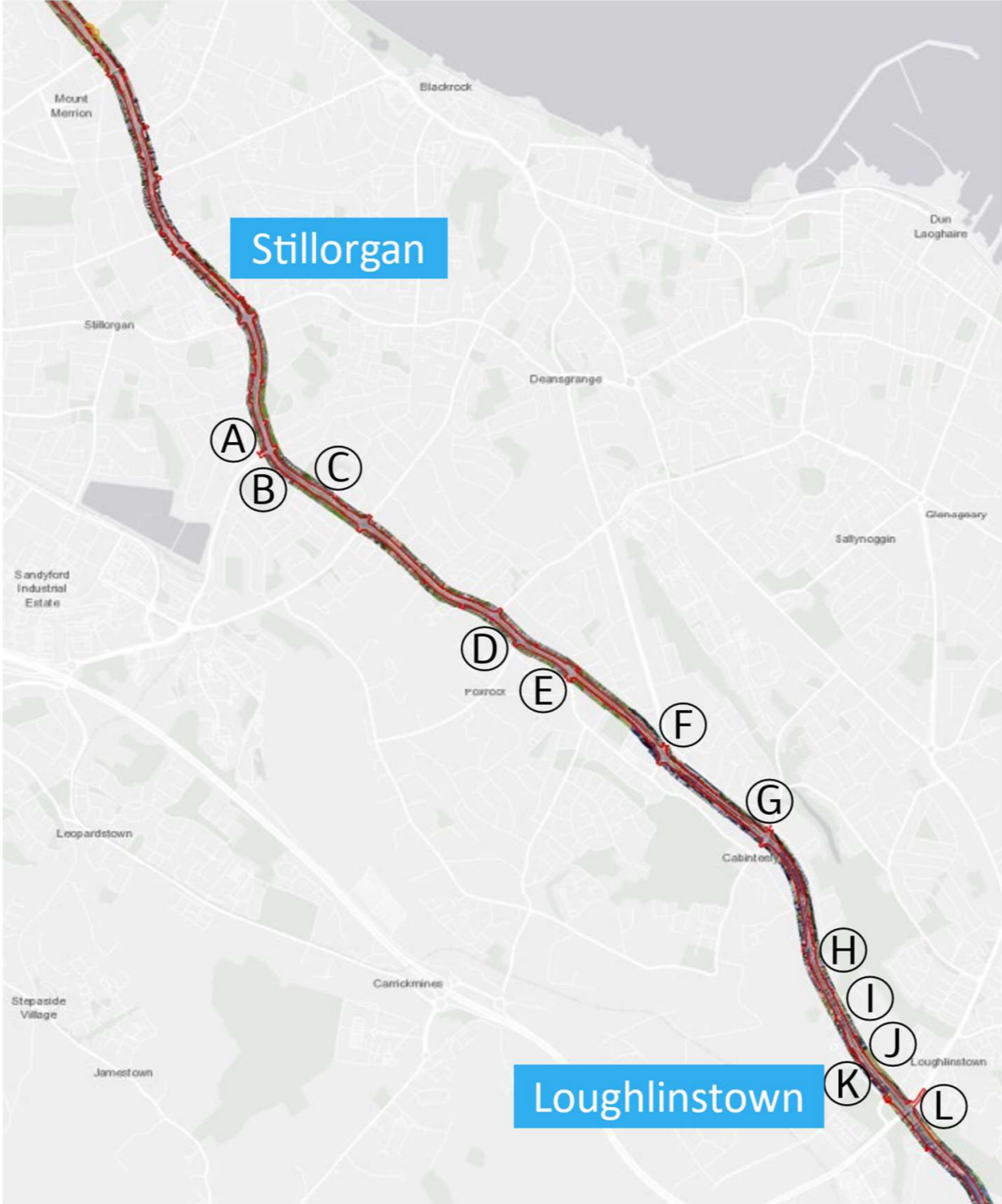
Bray to City Centre - Proposed Locations of Site Notices

ID	CPO Ref	Description	Number/Location of Notices	Placement and Quantum
1.14	1001(07).2i	Junction of Stillorgan Road & Stillorgan Park Road.	 <p data-bbox="928 968 1507 1045">1 no. notice in grass verge at junction of Stillorgan Road & Stillorgan Park Road.</p>	 <p data-bbox="1641 968 2205 1045">2 x A3 to be attached to lighting column.</p>
1.15	1001(02).1e	Road Embankment along Stillorgan Road.	 <p data-bbox="928 1598 1546 1629">1 no. notice in verge along Stillorgan Road.</p>	 <p data-bbox="1641 1598 2338 1629">2 x A3 notice to be attached to Lighting Column.</p>


Bray to City Centre - Proposed Locations of Site Notices

ID	CPO Ref	Description	Number/Location of Notices	Placement and Quantum
1.16	1001(01).2e	Road Embankment along Stillorgan Road.	 <p data-bbox="928 961 1546 1003">1 no. notice in verge along Stillorgan Road.</p>	 <p data-bbox="1641 961 2228 1003">2 x A3 to be attached to lighting column.</p>
1.17	BA	Public ROW at Hill Road	 <p data-bbox="928 1549 1546 1589">1 no. notice in verge along Stillorgan Road.</p>	 <p data-bbox="1641 1549 2228 1589">2 x A3 to be attached to lighting column.</p>

1.2 Section 2 Stillorgan to Loughlinstown





Bray to City Centre - Proposed Locations of Site Notices



Bray to City Centre - Proposed Locations of Site Notices





Location	Qty of A3 Notices	Fixing	Location	Qty of A3 Notices	Fixing
2.1	2	Lighting Column	2.9	2	Lighting Column
2.2	2	To Signpost	2.10	2	Lighting Column
2.3	2	Lighting Column	2.11	2	To Signpost
2.4	2	Lighting Column	2.12	2	To Signpost
2.5	2	To Signpost	2.13	3	Lighting Column
2.6	2	Lighting Column	2.14	2	Lighting Column
2.7	2	Lighting Column	2.15	2	Lighting Column
2.8D	2	To Signpost	Total	33	
2.8E	2	To Signpost			

ID	CPO Ref	Description	Number/Location of Notices	Placement and Quantum
2.1	1001(36).1e 1001(37).2e	Portion of Green Area at Junction of Stillorgan Road and Glenalbyn Road.	 <p>1 no. notice in portion of green area at junction of Stillorgan Road and Glenalbyn Road.</p>	 <p>2 x A3 notice to be attached to lighting column.</p>





Bray to City Centre - Proposed Locations of Site Notices

ID	CPO Ref	Description	Number/Location of Notices	Placement and Quantum
2.2	1001(35).2e	Green verge at Stillorgan Road / Farmleigh Avenue junction.	 <p data-bbox="896 968 1567 1045">1 no. notice in green verge at Stillorgan Road / Farmleigh Avenue junction.</p>	 <p data-bbox="1647 968 2228 1003">2 x A3 notice to be attached to Signpost.</p>
2.3	1137(1).1e 1137(2).2e	Portion of green verge at south western junction of Stillorgan Road and Brewery Road.	 <p data-bbox="896 1598 1552 1671">1 no. notice in green verge at south western junction of Stillorgan Road and Brewery Road.</p>	 <p data-bbox="1647 1598 2323 1633">2 x A3 notice to be attached to lighting column</p>




Bray to City Centre - Proposed Locations of Site Notices

ID	CPO Ref	Description	Number/Location of Notices	Placement and Quantum
2.4	1135(1).1c 1135(2).2c	Area to front of The Grange Development - Multiple Occupancy property.	 <p data-bbox="899 968 1552 1045">1 no. notice in grassed area to the front of the Grange Development.</p>	 <p data-bbox="1641 968 2323 1003">2 x A3 notice to be attached to lighting column.</p>
2.5	1134(1).1e	Green Area in front of Belmont Terrace - Multiple Occupancy Property.	 <p data-bbox="899 1587 1552 1623">1 no. notice at green area in front of Belmont.</p>	 <p data-bbox="1641 1598 2502 1671">2 x A3 attached to Signpost at entrance to Belmont green at Belmont Terrace.</p>





Bray to City Centre - Proposed Locations of Site Notices

ID	CPO Ref	Description	Number/Location of Notices	Placement and Quantum
2.6	1001(33).1e 1001(34).2e	Junction of Westminster Road & Stillorgan Road.	 <p data-bbox="896 968 1463 1039">1 no. notice in green area at Junction of Westminster Road & Stillorgan Road.</p>	 <p data-bbox="1644 968 2329 1003">2 x A3 notice to be attached to lighting column.</p>
2.7	1001(31).1i 1001(32).2i	Junction of Old Bray Road & Stillorgan Road.	 <p data-bbox="896 1598 1587 1669">1 no. notice at green area at junction of Old Bray Road & Stillorgan Road.</p>	 <p data-bbox="1644 1598 2436 1633">2 x A3 notice to be attached to middle lighting column.</p>





Bray to City Centre - Proposed Locations of Site Notices

ID	CPO Ref	Description	Number/Location of Notices	Placement and Quantum
2.8D & 2.8E	1001(27).1e 1001(28).1e 1001(29).2e 1001(30).2e	Green verge along Stillorgan road adjoining South Park.	 <p data-bbox="896 968 1537 1045">2 no. notices in green verge along Old Dublin Road and Stillorgan Road respectively.</p>	 <p data-bbox="1644 968 2226 1003">2 x A3 notice to be attached to Signpost.</p>  <p data-bbox="1644 1556 2326 1591">2 x A3 notice to be attached to empty Signpost.</p>





Bray to City Centre - Proposed Locations of Site Notices

ID	CPO Ref	Description	Number/Location of Notices	Placement and Quantum
2.9	1130(1).1e 1130(2).2e	Green verge and Parking Area at junction of Bray Road & Monaloe Park Road.	 <p data-bbox="899 968 1546 1045">1 no. notice in green verge at junction of Bray Road & Monaloe Park Road.</p>	 <p data-bbox="1650 968 2383 1003">2 x A3 notice to be attached to left lighting column.</p>
2.10	1004(12).2i	Green Area adjacent to Maple Manor Housing Estate.	 <p data-bbox="899 1598 1525 1671">1 no. notice in green area adjacent to Maple Manor Housing Estate.</p>	 <p data-bbox="1650 1598 2332 1633">2 x A3 notice to be attached to lighting column.</p>



Bray to City Centre - Proposed Locations of Site Notices

ID	CPO Ref	Description	Number/Location of Notices	Placement and Quantum
2.11	1001(26).2h	Rear of 69-91 Shrewsbury Lawn.	 <p data-bbox="893 968 1546 1045">1 no. notice in green area to the rear of 69-91 Shrewsbury Lawn.</p>	 <p data-bbox="1644 968 2190 1003">2 x A3 notice to be attached Signpost.</p>
2.12	1126(1).2a EC	Entrance to Shanganagh Vale - Multiple Occupancy Property.	 <p data-bbox="893 1598 1537 1631">1 no. notice at entrance to Shanganagh Vale.</p>	 <p data-bbox="1644 1556 2481 1631">2 x A3 notice to be attached to Signpost to the right of the entrance.</p>

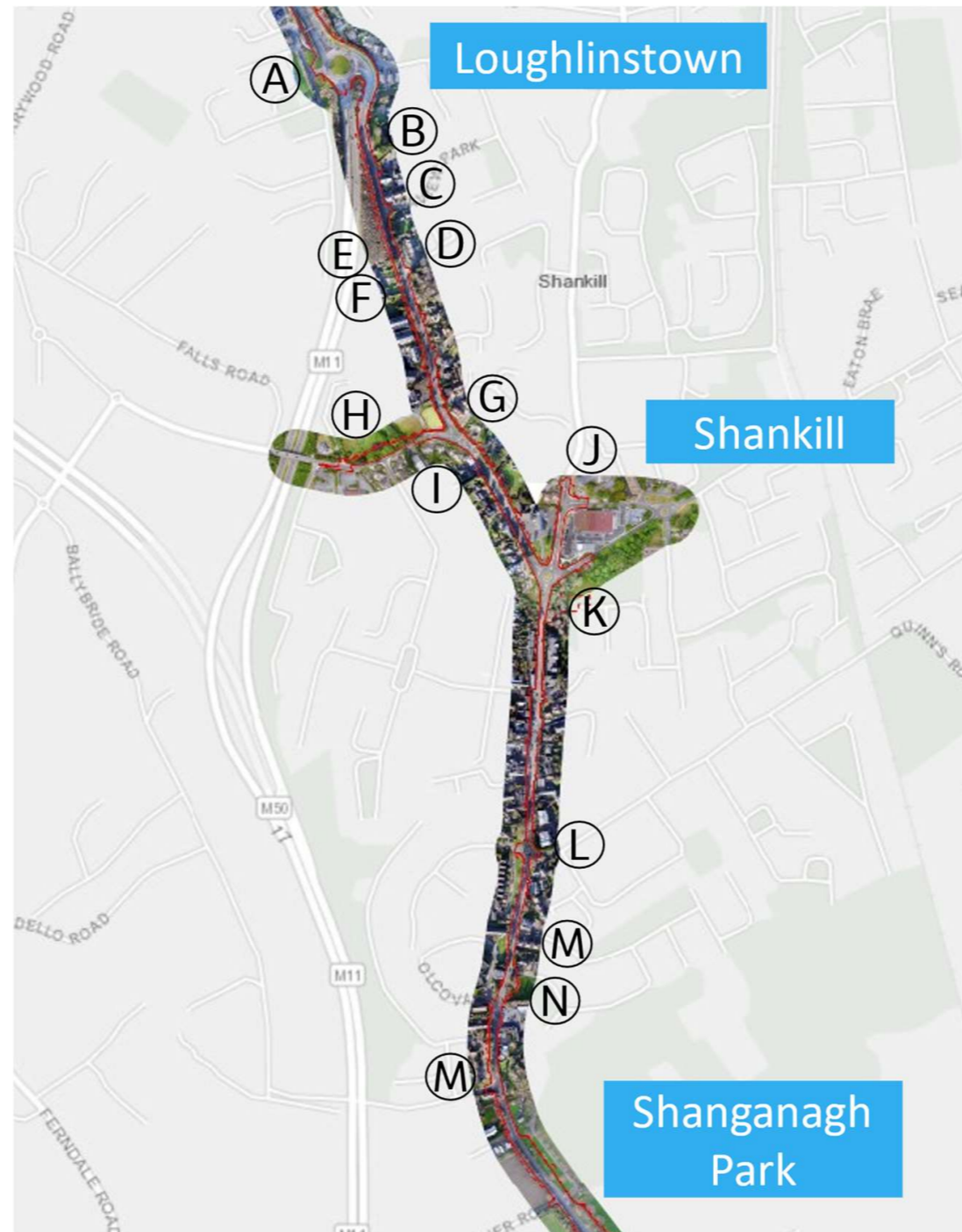
Bray to City Centre - Proposed Locations of Site Notices

ID	CPO Ref	Description	Number/Location of Notices	Placement and Quantum
2.13	1125(1).1e 1125(2).2e 1125(3).2e CD EE EF	Plot at Shanganagh Vale – Multiple Occupancy Property.	 <p data-bbox="899 968 1555 1045">1 No. notice in grass verge within Shanganagh Vale.</p>	 <p data-bbox="1641 968 2326 1003">3 x A3 notice to be attached to lighting column.</p>
2.14	1124(1).2e	Grass Verge at Garrison Mews.	 <p data-bbox="899 1598 1525 1629">1 no. notice in grass verge at Garrison Mews.</p>	 <p data-bbox="1641 1598 2326 1629">2 x A3 notice to be attached to lighting column.</p>

Bray to City Centre - Proposed Locations of Site Notices

ID	CPO Ref	Description	Number/Location of Notices	Placement and Quantum
2.15	1122(1).1a 1122(2).1e 1122(3).1e	Green Area adjacent to Wyattville Link Road Flyover and N11 Bray Road.	 <p data-bbox="896 1016 1531 1089">1 no. notice adjacent to Wyattville Link Road Flyover and N11 Bray Road.</p>	 <p data-bbox="1644 1016 2332 1089">2 x A3 notice to be attached to lighting column.</p>

1.3 Section 3 Loughlinstown to Shanganagh Park







Bray to City Centre - Proposed Locations of Site Notices







Bray to City Centre - Proposed Locations of Site Notices

Location	Qty of A3 Notices	Fixing	Location	Qty of A3 Notices	Fixing
3.1	2	To Signpost	3.12	2	To Boundary Fencing
3.2	2	To Signpost	3.13	2	Lighting Column
3.3	2	To Signpost	3.14	2	Lighting Column
3.4	2	To Signpost	3.15J	2	Lighting Column
3.5F	3	To Signpost	3.15K	2	Lighting Column
3.5G	3	To Railing	3.16	2	Lighting Column
3.6	2	To Signpost	3.17	2	Lighting Column
3.7H	2	To Signpost	3.18	2	Lighting Column
3.7I	2	To Boundary Fencing	3.19	2	To Entrance Pillar
3.8	2	To Site Hoarding	3.20	2	To Boundary Fencing
3.9	3	To Signpost	3.21	2	Lighting Column
3.10	2	Lighting Column	3.22	2	Lighting Column
3.11	3	Lighting Column	Total	54	





Bray to City Centre - Proposed Locations of Site Notices

ID	CPO Ref	Description	Number/Location of Notices	Placement and Quantum
3.1	1128(1).1i 1128(2).2i	Green Area in verge at roundabout Parc Na Silla Rise/ M11.	 <p data-bbox="961 968 1650 1045">1 no. notice in verge at roundabout Parc Na Silla Rise/ M11.</p>	 <p data-bbox="1742 926 2323 961">2 x A3 notice to be attached to Signpost.</p>
3.2	1118(1).1i 1118(2).2i	Green Area between N11 and Dublin Road at Shankill.	 <p data-bbox="961 1598 1694 1671">1 no. notice in Green Area between N11 and Dublin Road at Shankill.</p>	 <p data-bbox="1742 1556 2323 1591">2 x A3 notice to be attached to Signpost.</p>



Bray to City Centre - Proposed Locations of Site Notices

ID	CPO Ref	Description	Number/Location of Notices	Placement and Quantum
3.3	1120(1).1e	Verge adjacent to Seaview Park.	 <p data-bbox="961 968 1685 1041">1 no. notice in verge adjacent to 46 & 46a Seaview Park.</p>	 <p data-bbox="1742 968 2326 1003">2 x A3 notice to be attached to Signpost.</p>
3.4	1116(1).1e 1116(2).1e	Entrance to Kentfield Estate.	 <p data-bbox="961 1598 1614 1671">1 no. notice in grassed area at the entrance to Kentfield estate.</p>	 <p data-bbox="1742 1556 2326 1591">2 x A3 notice to be attached to Signpost.</p>




Bray to City Centre - Proposed Locations of Site Notices

ID	CPO Ref	Description	Number/Location of Notices	Placement and Quantum
3.5F & 3.5G	1110(1).1e 1110(2).1e 1110(3).2e 1110(4).2e CE EG	Portion of land at Woodbank -Multiple Occupancy Property.	 <p data-bbox="914 961 1567 1045">1 no. notice at grassed area at entrance to Woodbank Housing estate.</p>  <p data-bbox="914 1598 1700 1682">1 no. notice at grassed area at pedestrian entrance to Woodbank Housing estate.</p>	 <p data-bbox="1765 961 2546 1003">3 x A3 notice to be attached to entrance Signpost.</p>  <p data-bbox="1765 1577 2694 1661">3 x A3 notice to be attached to the metal rail fencing facing the footpath.</p>





Bray to City Centre - Proposed Locations of Site Notices

ID	CPO Ref	Description	Number/Location of Notices	Placement and Quantum
3.6	1117(1).1e	Green Area at Rathmichael Woods.	 <p data-bbox="961 968 1555 1043">1 no. notice in green area at entrance to Rathmichael Woods.</p>	 <p data-bbox="1742 968 2564 1043">2 x A3 notice to be attached to Signpost to the right of the entrance to Rathmichael Woods.</p>





Bray to City Centre - Proposed Locations of Site Notices

ID	CPO Ref	Description	Number/Location of Notices	Placement and Quantum
3.7H & 3.7I	1103(1).1d 1103(2).2d CF	Portion of land at Rathmichael Park - Multiple Occupancy Property.	 <p data-bbox="961 1125 1605 1157">1 no. notice at entrance to Rathmichael Park.</p> <p data-bbox="961 1205 1656 1278">1 no. notice attached to fence facing footpath at pedestrian crossing South of Rathmichael Park.</p>	 <p data-bbox="1739 968 2436 999">2 x A3 notice to be attached to empty Signposts.</p>  <p data-bbox="1739 1484 2546 1516">2 x A3 notice to be attached to fence facing the footpath</p>





Bray to City Centre - Proposed Locations of Site Notices

ID	CPO Ref	Description	Number/Location of Notices	Placement and Quantum
3.8	1105(1).1h 1105(2).2h	Portion of land at Stonebridge Wood - Multiple Occupancy Property.	 <p data-bbox="961 968 1665 1003">1 no. notice in verge adjacent to Stonebridge Road.</p>	 <p data-bbox="1742 968 2445 1003">2 x A3 notice to be attached to site hoarding.</p>
3.9	1104(1).1h 1104(2).1i 1104(3).1i 1104(4).1i 1104(5).2h 1104(6).2i	Rathmichael Parish National School - Multiple Occupancy Property.	 <p data-bbox="961 1556 1626 1589">1 no. notice in verge adjacent to R827.</p>	 <p data-bbox="1742 1556 2496 1589">3 x A3 notice to be attached to Signpost.</p>



Bray to City Centre - Proposed Locations of Site Notices

ID	CPO Ref	Description	Number/Location of Notices	Placement and Quantum
3.10	1001(20).1e 1001(21).1e 1001(22).1e 1001(23).1e 1001(24).1e 1001(25).1e	Grass verge to front of Laverna and St. Benin's.	 <p data-bbox="961 968 1656 1045">1 no. notice in green verges to front of Ashdown, Eastbourne Laverna, Linden, and St. Benin's.</p>	 <p data-bbox="1742 989 2421 1024">2 x A3 notice to be attached to lighting column.</p>
3.11	1004(06).1e 1004(07).1e 1004(08).1e 1004(09).1e 1004(10).1e 1004(11).1e CG CI CJ	Grass verge to front of Ashdown, Eastbourne, and Linden.	 <p data-bbox="961 1614 1656 1692">1 no. notice in green verges to front of Ashdown, Eastbourne Laverna, Linden, and St. Benin's.</p>	 <p data-bbox="1742 1614 2421 1650">3 x A3 notice to be attached to lighting column.</p>





Bray to City Centre - Proposed Locations of Site Notices

ID	CPO Ref	Description	Number/Location of Notices	Placement and Quantum
3.12	1097(1).1e	Green area adjacent to Windrush Housing Estate.	 <p data-bbox="961 968 1665 1039">1 no. notice in green area adjacent to entrance at Windrush Housing Estate.</p>	 <p data-bbox="1739 968 2442 1003">2 x A3 notice to be attached to boundary fencing.</p>
3.13	1098(1).1e 1098(2).2e	Green area adjacent to Beechfield Manor Nursing Home.	 <p data-bbox="961 1598 1656 1669">1 no. notice in green area adjacent to Beechfield Manor Nursing Home.</p>	 <p data-bbox="1739 1598 2421 1633">2 x A3 notice to be attached to lighting column.</p>





Bray to City Centre - Proposed Locations of Site Notices

ID	CPO Ref	Description	Number/Location of Notices	Placement and Quantum
3.14	1099(1).1c 1099(2).2c	Paved area adjacent to Costa Coffee, Shanganagh Road - Multiple Occupancy Property.	 <p data-bbox="961 968 1694 997">1 no. notice at paved area adjacent to Costa Coffee.</p>	 <p data-bbox="1742 968 2421 997">2 x A3 notice to be attached to lighting column.</p>





Bray to City Centre - Proposed Locations of Site Notices

ID	CPO Ref	Description	Number/Location of Notices	Placement and Quantum
3.15J & 3.15K	1094(1).1h 1094(2).2h	Green space at Dorney Court.	 <p data-bbox="961 968 1694 1003">1 no. notice at pedestrian entrance to Dorney court.</p>  <p data-bbox="961 1541 1626 1577">1 no. notice at green area within Dorney Court.</p>	 <p data-bbox="1742 995 2564 1073">2 x A3 notice to be attached to lighting pole at pedestrian entrance to Dorney Court.</p>  <p data-bbox="1742 1547 2421 1583">2 x A3 notice to be attached to lighting column.</p>





Bray to City Centre - Proposed Locations of Site Notices

ID	CPO Ref	Description	Number/Location of Notices	Placement and Quantum
3.16	1001(17).2e	Grass verge at Cherrington Drive.	 <p data-bbox="961 966 1614 997">1 no. notice in grass verge at Cherrington Drive.</p>	 <p data-bbox="1739 966 2421 997">2 x A3 notice to be attached to lighting column.</p>
3.17	1001(18).1e 1001(19).1e	Green verge at junction of Dublin Road and Quinn's Road.	 <p data-bbox="961 1554 1644 1627">1 no. notice in green verge at junction of Dublin Road and Quinn's Road.</p>	 <p data-bbox="1739 1554 2421 1585">2 x A3 notice to be attached to lighting column.</p>



Bray to City Centre - Proposed Locations of Site Notices

ID	CPO Ref	Description	Number/Location of Notices	Placement and Quantum
3.18	1085(1).1a 1085(2).1d 1085(3).1e 1085(4).1e 1085(5).2e CM	Olcovar.	 <p data-bbox="961 968 1685 1003">1 no. notice in grassed area at entrance to Olcovar.</p>	 <p data-bbox="1742 968 2427 1003">2 x A3 notice to be attached to lighting column.</p>
3.19	1001(13).1f 1001(14).2f	Green area at Castle Farm - Multiple Occupancy Property.	 <p data-bbox="961 1556 1546 1589">1 no. notice in green area at Castle Farm.</p>	 <p data-bbox="1742 1556 2407 1589">2 x A3 notice to be attached to entrance pillar.</p>

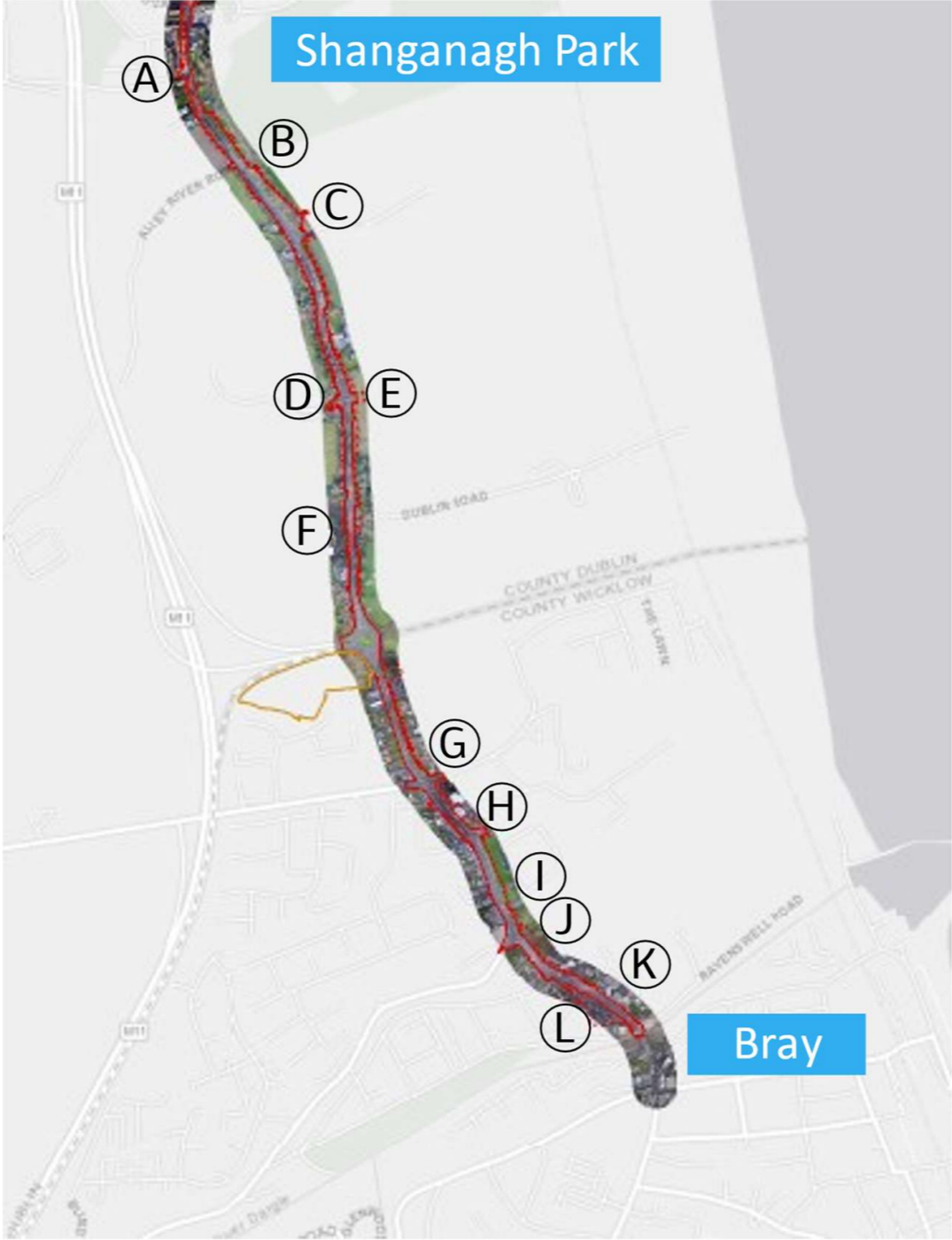
Bray to City Centre - Proposed Locations of Site Notices


ID	CPO Ref	Description	Number/Location of Notices	Placement and Quantum
3.20	1086(1).2c	Entrance to The Barbecue Centre - Multiple Occupancy Property.	 <p data-bbox="961 968 1644 999">1 no. notice at entrance to the Barbecue Centre.</p>	 <p data-bbox="1742 968 2445 999">2 x A3 notice to be attached to boundary fencing.</p>
3.21	1083(1).1d 1083(2).2d	Private Landing at 4 Beech Road	 <p data-bbox="961 1556 1555 1587">1 no. notice in green verge at Beech Road.</p>	 <p data-bbox="1742 1556 2415 1587">2 x A3 notice to be attached to lighting column.</p>

Bray to City Centre - Proposed Locations of Site Notices

ID	CPO Ref	Description	Number/Location of Notices	Placement and Quantum
3.22	1001(15).1e 1001(16).2e	Green verge at Beech Road -Multiple Occupancy Property.	 <p data-bbox="961 961 1561 1005">1 no. notice in green verge at Beech Road.</p>	 <p data-bbox="1739 961 2421 1005">2 x A3 notice to be attached to lighting column.</p>

1.4 Section 4 Shanganagh Park to Bray













Bray to City Centre - Proposed Locations of Site Notices

Location	Qty of A3 Notices	Fixing	Location	Qty of A3 Notices	Fixing
4.1	3	Lighting Column	4.10	4	Stakes
4.2	2	To Signpost	4.11	3	To Signpost
4.3	3	To Entrance Pillar	4.12	3	To Signpost
4.4	2	Lighting Column	4.13	2	Lighting Column
4.5	2	To Signpost	4.14	2	To Signpost
4.6	3	Lighting Column	4.15	2	To Entrance Pillar
4.7	2	To Overhead Cable Post	4.16	3	To Signpost
4.8	2	Lighting Column	4.17	2	To Pallisade Fencing
4.9L	3	To Signpost	4.18N	2	Lighting Column
4.9M	3	Lighting Column	4.18O	2	Lighting Column
			Total	50	





Bray to City Centre - Proposed Locations of Site Notices

ID	CPO Ref	Description	Number/Location of Notices	Placement and Quantum
4.1	1091(1).1e 1091(2).1e 1091(3).2e CN CO EH	Grass area to front of Elvira Close - Multiple Occupancy Property.	 <p data-bbox="943 968 1584 1039">1 no. notice adjacent to grass area to front of Elvira Close.</p>	 <p data-bbox="1673 968 2356 1003">3 x A3 notice to be attached to lighting column.</p>
4.2	1090(1).1d 1090(2).1d 1090(3).2d 1090(4).2d	Entrance to Aughmore Lane - Multiple Occupancy Property.	 <p data-bbox="943 1598 1555 1629">1 no. notice at entrance to Aughmore Lane.</p>	 <p data-bbox="1673 1598 2255 1629">2 x A3 notice to be attached to Signpost.</p>





Bray to City Centre - Proposed Locations of Site Notices

ID	CPO Ref	Description	Number/Location of Notices	Placement and Quantum
4.3	1087(1).1a 1087(2).1h 1087(3).1h 1087(4).2a 1087(5).2h 1087(6).2h 1087(7).2h 1087(8).2h CP EI	Shanganagh Castle Park.	 <p data-bbox="940 926 1602 1003">1 no. notice at entrance to Shanganagh Castle Park.</p>	 <p data-bbox="1673 984 2338 1018">3 x A3 notice to be attached to entrance pillar.</p>
4.4	1093(1).1h 1093(2).2h CQ	Shanganagh Park - Multiple Occupancy Property.	 <p data-bbox="940 1570 1581 1604">1 no. notice at entrance to Shanganagh Park.</p>	 <p data-bbox="1673 1570 2356 1604">2 x A3 notice to be attached to lighting column.</p>




Bray to City Centre - Proposed Locations of Site Notices

ID	CPO Ref	Description	Number/Location of Notices	Placement and Quantum
4.5	1072(1).1e 1072(2).2e	Plot adjacent to lands south of Beauchamp House – Green Area/Private Property.	 <p data-bbox="940 968 1576 1045">1 no. notice in grass verge adjoining lands to south of Beauchamp House.</p>	 <p data-bbox="1673 968 2258 1003">2 x A3 notice to be attached to Signpost.</p>
4.6	1068(1).1e 1068(2).1e 1068(3).2e 1068(4).2e 1070(1).1d 1070(2).2d 1070(3).2d	Grass Area outside Beauchamp Lodge.	 <p data-bbox="940 1598 1620 1671">1 no. notice in grassed area outside Beauchamp Lodge.</p>	 <p data-bbox="1673 1598 2368 1633">3 x A3 notice to be attached to Lighting Column.</p>





Bray to City Centre - Proposed Locations of Site Notices

ID	CPO Ref	Description	Number/Location of Notices	Placement and Quantum
4.7	1073(1).1e 1073(2).2e	Roadside verge beside Beauchamp Lodge.	 <p data-bbox="937 966 1617 1003">1 no. notice in verge beside Beauchamp Lodge.</p>	 <p data-bbox="1670 966 2427 1003">2 x A3 notice to be attached to Overhead Cable Post.</p>
4.8	1066(1).1h 1066(2).2h	Area to front of Woodbrook Housing Estate - Multiple Occupancy.	 <p data-bbox="937 1526 1617 1602">1 no. notice at entrance to Woodbrook Housing Complex.</p>	 <p data-bbox="1670 1526 2359 1564">2 x A3 notice to be attached to lighting column.</p>





Bray to City Centre - Proposed Locations of Site Notices

ID	CPO Ref	Description	Number/Location of Notices	Placement and Quantum
4.9L & 4.9M	1065(1).1i 1065(2).1i 1065(3).1i 1065(4).2d 1065(5).2i 1065(6).2i	Area to front of Woodbrook College.	 <p data-bbox="940 1192 1632 1276">1 no. notice in green area to front of Woodbrook College.</p> <p data-bbox="940 1318 1546 1360">1 no. Notice at exit of Woodbrook College.</p>	 <p data-bbox="1673 968 2258 1010">3 x A3 notice to be attached to Signpost.</p>  <p data-bbox="1673 1556 2356 1598">3 x A3 notice to be attached to lighting column.</p>





Bray to City Centre - Proposed Locations of Site Notices

ID	CPO Ref	Description	Number/Location of Notices	Placement and Quantum
4.10	1052(1).1d 1053(1).1d 1055(1).1e 1056(1).1e 1057(1).1e 1058(1).1e 1052(2).2d 1053(2).2d 1055(2).2e 1056(2).2e 1057(2).2e 1058(2).2e	Green Areas & driveways to the front of houses on Dublin Road.	 <p data-bbox="937 968 1605 1037">1 no. notice in grassed area adjacent to Dublin Road.</p>	 <p data-bbox="1673 926 2564 995">4 x A3 notice to be driven into grassed area adjacent to Dublin Road.</p>
4.11	1047(1).1e 1048(1).1e 1049(1).1e 1050(1).1e 1051(1).1d 1047(2).2e 1048(2).2e 1049(2).2e 1050(2).2e 1051(2).2d	Green Areas & driveways to the front of houses on Dublin Road.	 <p data-bbox="937 1598 1605 1667">1 no. notice in grassed area adjacent to Dublin Road.</p>	 <p data-bbox="1673 1598 2258 1633">3 x A3 notice to be attached to Signpost.</p>





Bray to City Centre - Proposed Locations of Site Notices

ID	CPO Ref	Description	Number/Location of Notices	Placement and Quantum
4.12	1044(1).1d 1045(1).1e 1045(2).2e 1046(1).1e 1046(2).2e	Green Areas & driveways to the front of houses on Dublin Road.	 <p data-bbox="940 968 1605 1037">1 no. notice in grassed area adjacent to Dublin Road.</p>	 <p data-bbox="1673 968 2356 1003">3 x A3 notice to be attached to empty Signpost.</p>
4.13	1080(3).1c 1080(7).2c	Industrial Yarns Complex - Multiple Occupancy Property.	 <p data-bbox="940 1598 1626 1667">1 no. notice in green area at the Industrial Yarns Complex.</p>	 <p data-bbox="1673 1598 2368 1633">2 x A3 notice to be attached to Lighting Column.</p>




Bray to City Centre - Proposed Locations of Site Notices

ID	CPO Ref	Description	Number/Location of Notices	Placement and Quantum
4.14	1080(1).1c 1080(4).1i 1080(5).2c 1080(8).2i	Industrial Yarns Complex - Multiple Occupancy Property.	 <p data-bbox="940 968 1567 1045">1 no. notice in verge at cycle path at the Industrial Yarns Complex.</p>	 <p data-bbox="1673 968 2362 1045">2 x A3 notice to be attached to Signpost.</p>
4.15	1034(1).1i 1034(2).1i 1034(3).2i	North Wicklow Educate Together Secondary School - Multiple Occupancy Property.	 <p data-bbox="940 1598 1659 1671">1 no. notice in green area near entrance to North Wicklow Educate Together Secondary School.</p>	 <p data-bbox="1673 1598 2481 1671">2 x A3 notice to be attached to Entrance Pillar.</p>

Bray to City Centre - Proposed Locations of Site Notices

ID	CPO Ref	Description	Number/Location of Notices	Placement and Quantum
4.16	1039(1).1c 1039(2).1e 1039(3).2c 1039(4).2e CT CU	Dargle Centre - Multiple Occupancy Property.	 <p data-bbox="940 968 1412 1003">1 no. notice at the Dargle Centre.</p>	 <p data-bbox="1673 968 2258 1003">3 x A3 notice to be attached to Signpost.</p>
4.17	1038(1).1h 1038(2).2h	Vacant Site at Castle Street.	 <p data-bbox="940 1598 1605 1633">1 no. notice at the vacant site on Castle Street.</p>	 <p data-bbox="1673 1598 2377 1633">2 x A3 notice to be attached to Pallsade Fencing.</p>

Bray to City Centre - Proposed Locations of Site Notices

ID	CPO Ref	Description	Number/Location of Notices	Placement and Quantum
4.18N & 4.18O	1036(1).1c 1036(2).1c 1036(3).1c 1036(4).2c	Castle Street Shopping Centre - Multiple Occupancy Business.	 <p data-bbox="937 926 1632 1087">1 no. notice at adjacent to car park, Castle Street Shopping Centre. 1 no. notice at pedestrian crossing at Castle Street Shopping Centre.</p>	 <p data-bbox="1673 926 2356 961">2 x A3 notice to be attached to lighting column.</p>  <p data-bbox="1673 1514 2356 1549">2 x A3 notice to be attached to lighting column.</p>

Bray to City Centre Core Bus

Corridor Scheme

**Compulsory
Purchase
Order**

Site Notices

**BRAY TO CITY CENTRE
CORE BUS CORRIDOR SCHEME
COMPULSORY PURCHASE ORDER 2023
SITE NOTICE**

NOTICE IS HEREBY GIVEN THAT THE NATIONAL TRANSPORT AUTHORITY HAS MADE:

**BRAY TO CITY CENTRE CORE BUS CORRIDOR SCHEME
COMPULSORY PURCHASE ORDER 2023**

WHICH IS BEING SUBMITTED TO AN BORD PLEANÁLA FOR CONFIRMATION

IF CONFIRMED, THIS ORDER WILL AUTHORISE THE NATIONAL TRANSPORT AUTHORITY TO ACQUIRE COMPULSORILY THE FOLLOWING LAND AS DESCRIBED IN PART I, PART II AND PART IV (SECTION C) OF THE SCHEDULE (SEE ACCOMPANYING EXTRACT) FOR THE PURPOSES OF CONSTRUCTION OF THE BRAY TO CITY CENTRE CORE BUS CORRIDOR SCHEME FOR THE PURPOSES OF FACILITATING PUBLIC TRANSPORT, AND TOGETHER WITH ALL ANCILLARY AND CONSEQUENTIAL WORKS ASSOCIATED THEREWITH.

A copy of the order and of the maps referred to in it may be seen at:

National Transport Authority
Dún Scéine
Harcourt Lane
Dublin 2
D02 WT20

An Bord Pleanála,
64 Marlborough Street,
Dublin 1,
D01 V902

on working days between the hours of **9:15am and 5:30pm from Tuesday 15th of August to Tuesday 10th of October 2023.**

A copy of the order and of the maps referred to in it are also available on the National Transport Authority website for the Bray to City Centre Core Bus Corridor Scheme at: www.brayscheme.ie

Any objection to the order should be made in writing to **An Bord Pleanála (Strategic Infrastructure Division), 64 Marlborough Street, Dublin 1, D01 V902**, so as to reach the said Board before **5.30pm on Tuesday 10th of October 2023.**

Additional information in relation to the Bray to City Centre Core Bus Corridor Scheme including a copy of the Environmental Impact Assessment Report (EIAR) and the Natura Impact Statement (NIS) are also available at the above location for inspection and/or purchase (in the case of the EIAR/NIS) and for inspection and downloading on the above mentioned website. Submissions/observations may be made in writing to An Bord Pleanála in relation to (i) the likely effects on the environment of the proposed road development, if carried out, (ii) the implications of the proposed road development, if carried out, for proper planning and sustainable development in the area in which it is proposed to situate the proposed road development, and (iii) the likely significant effects of the proposed road development on a European site between **Tuesday 15th August to Tuesday 10th October 2023.** Any submissions/observations must be accompanied by a fee of €50 (except for certain prescribed bodies) and must be received by the Board not later than 5.30 p.m. on Tuesday 10th October 2023.

Such submissions/observations must also include the following information:

- The name of the person making the submission or observation, the name of the person acting on his or her behalf, if any, and the address to which any correspondence relating the application should be sent,
- The subject matter of the submission or observation, and

- The reasons, consideration and arguments on which the submission or observation is based in full (Article 217 of the Planning and Development Regulations 2001, as amended, refers)

Submissions/observations can also be made on the An Bord Pleanála website at the following address: <https://online.pleanala.ie/en-ie/sid/observation>. Any enquiries relating to the application process should be directed to the Strategic Infrastructure Development Section of An Bord Pleanála (Tel. 01-8588100).

A person may question the validity of any decision by the Board on a proposed road development by way of an application for judicial review under the Rules of the Superior Courts (and in particular Order 84 of the Rules of the Superior Courts contained in S.I. No. 15 of 1986 as amended) and in accordance with sections 50, 50A and 50B of the Planning and Development Act 2000 (as amended).

Practical information on the review mechanism can also be accessed under the heading: “Legal Notices - Judicial Review Notice” on An Bord Pleanála website www.pleanala.ie. This information is also available on the Citizens Information Service website www.citizensinformation.ie.

Signed:

Aidan Gallagher

Head of Bus Connects Dublin Infrastructure,
National Transport Authority

Date of erection of site notice: 10/08/2023

**SCHEDULE (EXTRACT)
PART I
Lands Being Permanently Acquired**

Number on map deposited at NTA	Quantity, Description and situation of land	Owners or Reputed Owners	Lessees or Reputed Lessees	Occupiers
1012(1).1a	Area (Ha): 0.00375 Area (m2): 37.5 Description: Access Road County: Dublin Address: Entrance to Donnybrook Castle, Stillorgan Road, Dublin 4	VARIOUS – SEE WEBSITE FOR DETAILS	None	VARIOUS – SEE WEBSITE FOR DETAILS

**SCHEDULE (EXTRACT)
PART II
Lands Being Temporarily Acquired**

Number on map deposited at NTA	Quantity, Description and situation of land	Owners or Reputed Owners	Lessees or Reputed Lessees	Occupiers
1012(2).2a	Area (Ha): 0.01715 Area (m2): 171.5 Description: Access Road County: Dublin Address: Entrance to Donnybrook Castle, Stillorgan Road, Dublin 4	VARIOUS – SEE WEBSITE FOR DETAILS	None	VARIOUS – SEE WEBSITE FOR DETAILS

**SCHEDULE
PART IV (SECTION A)**

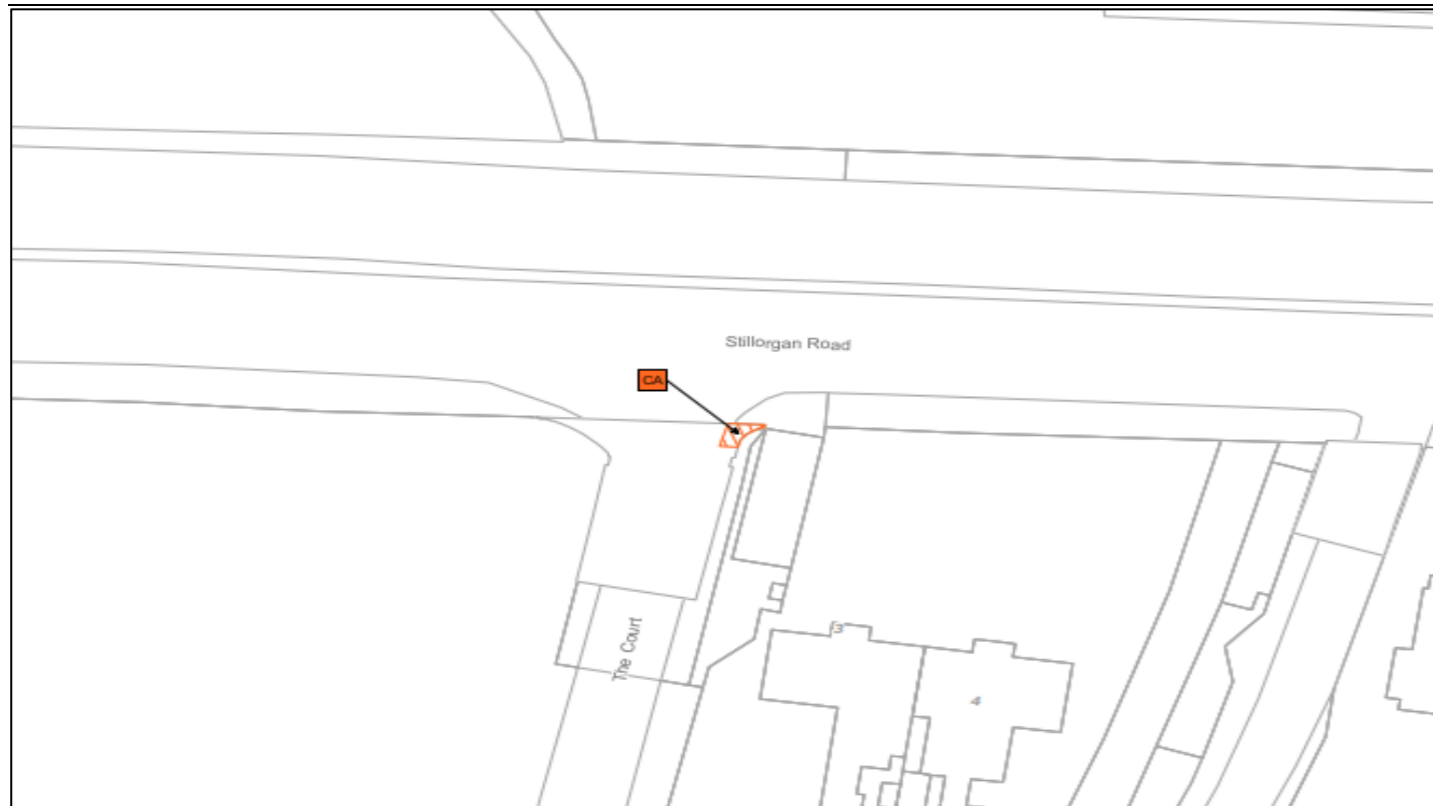
Description of private rights to be temporarily restricted or otherwise interfered with

Reference	Description	Owners or Reputed Owners of the Right to be Temporarily Restricted or Otherwise Interfered With
CA	All private rights within the area shaded orange and labelled 'CA' on the deposit map reference 0013-DM-0036 associated with plot reference 1012(1).1a as described in Part I of the Schedule.	VARIOUS – SEE WEBSITE FOR DETAILS








**SCHEDULE
PART IV (SECTION C)**

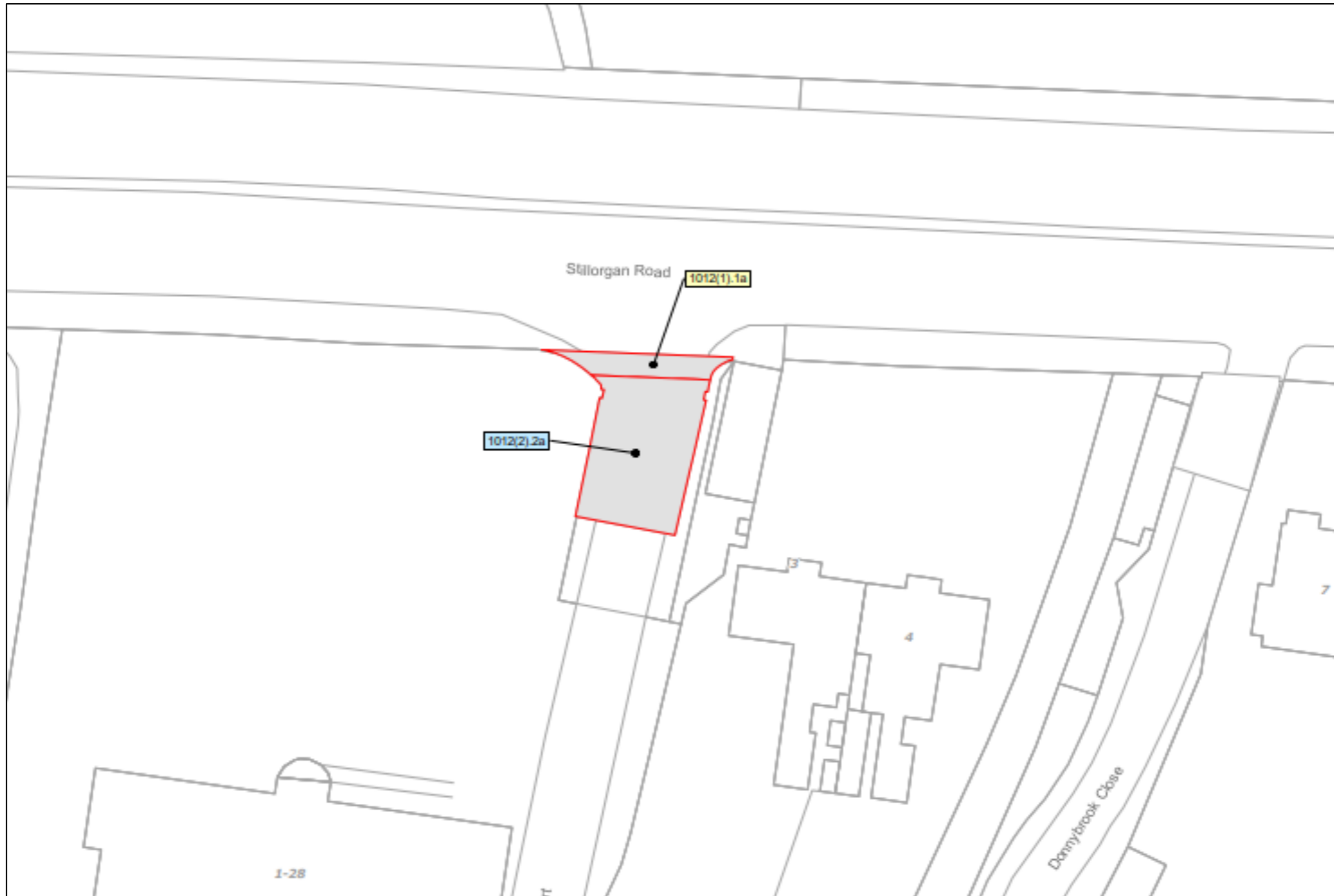
Description of private rights to be temporarily restricted or otherwise interfered with


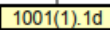


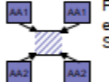




Reference	Description	Owners or Reputed Owners of the Right to be Temporarily Restricted or Otherwise Interfered With
EA	All private rights within the area shaded blue and labelled 'EA' on the deposit map reference 0013-DM-0036 associated with plot reference 1012(2).2a as described in Part II of the Schedule.	VARIOUS – SEE WEBSITE FOR DETAILS



Legend:

 LANDS BEING PERMANENTLY ACQUIRED* * SCHEDULE PART I (Shaded in Grey) 1001(1).1d	 LANDS BEING TEMPORARILY ACQUIRED** **SCHEDULE PART II (Shaded in Grey) 1001(2).2d	 Public rights of way to be extinguished listed in the SCHEDULE PART III (Section A)	 Public rights of way to be restricted or otherwise interfered with listed in the SCHEDULE PART III (Section B)	 Private rights to be acquired listed in the SCHEDULE PART IV (Section A)	 Private rights to be restricted or otherwise interfered with listed in the SCHEDULE PART IV (Section B)	 Private rights to be temporarily restricted or otherwise interfered with listed in the SCHEDULE PART IV (Section C)
--	--	---	--	--	---	---



Legend:	
	LANDS BEING PERMANENTLY ACQUIRED* * SCHEDULE PART I (Shaded in Grey)
	1001(1).1d
	LANDS BEING TEMPORARILY ACQUIRED** **SCHEDULE PART II (Shaded in Grey)
	1001(2).2d
	Public rights of way to be extinguished listed in the SCHEDULE PART III (Section A)
	Public rights of way to be restricted or otherwise interfered with listed in the SCHEDULE PART III (Section B)
	Private rights to be acquired listed in the SCHEDULE PART IV (Section A)
	Private rights to be restricted or otherwise interfered with listed in the SCHEDULE PART IV (Section B)
	Private rights to be temporarily restricted or otherwise interfered with listed in the SCHEDULE PART IV (Section C)

**BRAY TO CITY CENTRE
CORE BUS CORRIDOR SCHEME
COMPULSORY PURCHASE ORDER 2023
SITE NOTICE**

NOTICE IS HEREBY GIVEN THAT THE NATIONAL TRANSPORT AUTHORITY HAS MADE:

**BRAY TO CITY CENTRE CORE BUS CORRIDOR SCHEME
COMPULSORY PURCHASE ORDER 2023**

WHICH IS BEING SUBMITTED TO AN BORD PLEANÁLA FOR CONFIRMATION

IF CONFIRMED, THIS ORDER WILL AUTHORISE THE NATIONAL TRANSPORT AUTHORITY TO ACQUIRE COMPULSORILY THE FOLLOWING LAND AS DESCRIBED IN PART I, PART II AND PART IV (SECTION C) OF THE SCHEDULE (SEE ACCOMPANYING EXTRACT) FOR THE PURPOSES OF CONSTRUCTION OF THE BRAY TO CITY CENTRE CORE BUS CORRIDOR SCHEME FOR THE PURPOSES OF FACILITATING PUBLIC TRANSPORT, AND TOGETHER WITH ALL ANCILLARY AND CONSEQUENTIAL WORKS ASSOCIATED THEREWITH.

A copy of the order and of the maps referred to in it may be seen at:

**National Transport Authority
Dún Scéine
Harcourt Lane
Dublin 2
D02 WT20**

**An Bord Pleanála,
64 Marlborough Street,
Dublin 1,
D01 V902**

on working days between the hours of **9:15am and 5:30pm from Tuesday 15th of August to Tuesday 10th of October 2023.**

A copy of the order and of the maps referred to in it are also available on the National Transport Authority website for the Bray to City Centre Core Bus Corridor Scheme at: www.brayscheme.ie

Any objection to the order should be made in writing to **An Bord Pleanála (Strategic Infrastructure Division), 64 Marlborough Street, Dublin 1, D01 V902**, so as to reach the said Board before **5.30pm on Tuesday 10th of October 2023.**

Additional information in relation to the Bray to City Centre Core Bus Corridor Scheme including a copy of the Environmental Impact Assessment Report (EIAR) and the Natura Impact Statement (NIS) are also available at the above location for inspection and/or purchase (in the case of the EIAR/NIS) and for inspection and downloading on the above mentioned website. Submissions/observations may be made in writing to An Bord Pleanála in relation to (i) the likely effects on the environment of the proposed road development, if carried out, (ii) the implications of the proposed road development, if carried out, for proper planning and sustainable development in the area in which it is proposed to situate the proposed road development, and (iii) the likely significant effects of the proposed road development on a European site between **Tuesday 15th August to Tuesday 10th October 2023.** Any submissions/observations must be accompanied by a fee of €50 (except for certain prescribed bodies) and must be received by the Board not later than 5.30 p.m. on Tuesday 10th October 2023.

Such submissions/observations must also include the following information:

- The name of the person making the submission or observation, the name of the person acting on his or her behalf, if any, and the address to which any correspondence relating the application should be sent,
- The subject matter of the submission or observation, and

- The reasons, consideration and arguments on which the submission or observation is based in full (Article 217 of the Planning and Development Regulations 2001, as amended, refers)

Submissions/observations can also be made on the An Bord Pleanála website at the following address: <https://online.pleanala.ie/en-ie/sid/observation>. Any enquiries relating to the application process should be directed to the Strategic Infrastructure Development Section of An Bord Pleanála (Tel. 01-8588100).

A person may question the validity of any decision by the Board on a proposed road development by way of an application for judicial review under the Rules of the Superior Courts (and in particular Order 84 of the Rules of the Superior Courts contained in S.I. No. 15 of 1986 as amended) and in accordance with sections 50, 50A and 50B of the Planning and Development Act 2000 (as amended).

Practical information on the review mechanism can also be accessed under the heading: “Legal Notices - Judicial Review Notice” on An Bord Pleanála website www.pleanala.ie. This information is also available on the Citizens Information Service website www.citizensinformation.ie.

Signed:

Aidan Gallagher
Head of Bus Connects Dublin Infrastructure,
National Transport Authority

Date of erection of site notice: 10/08/2023

SCHEDULE (EXTRACT)

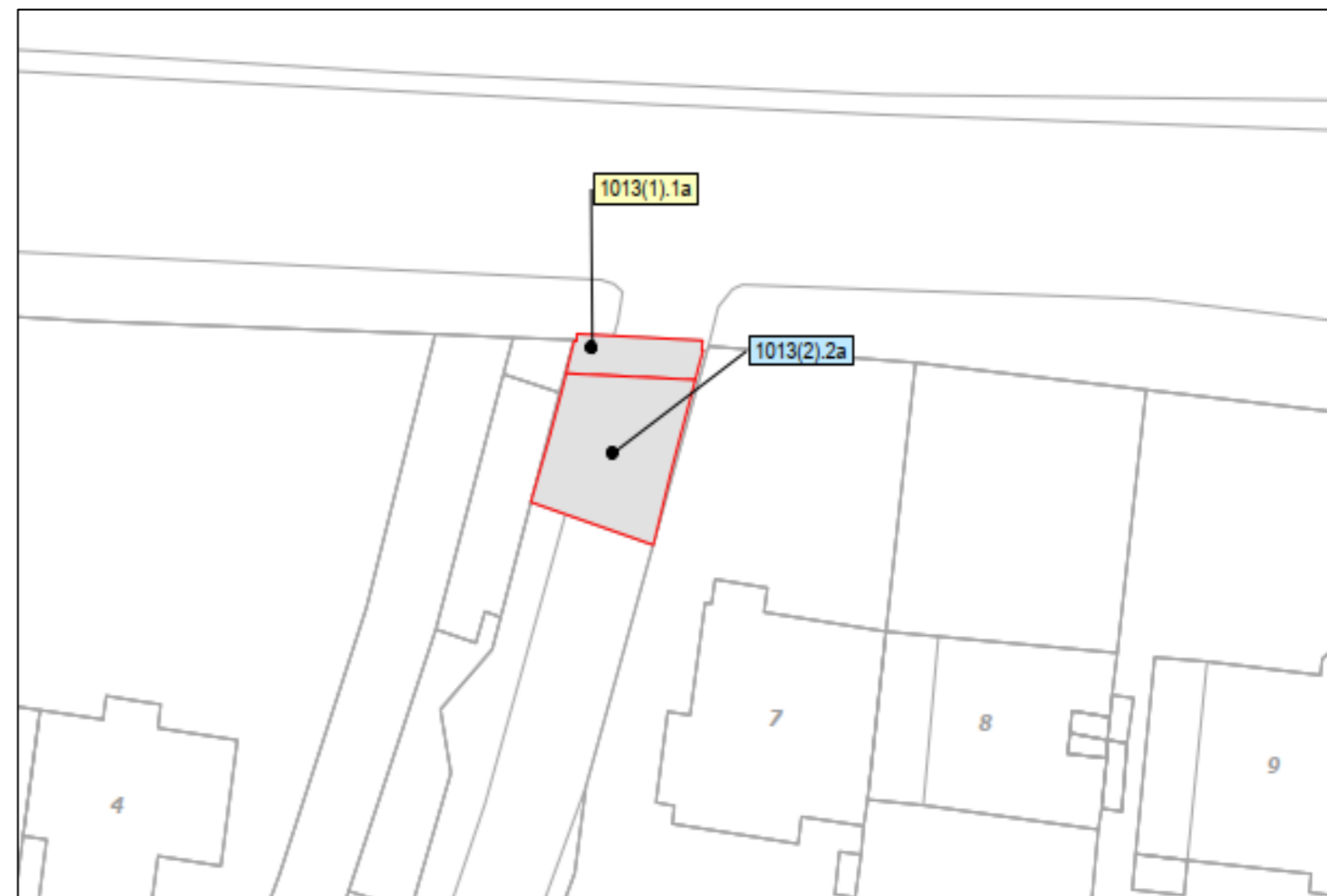
PART I

Lands Being Permanently Acquired




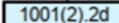





Number on map deposited at NTA	Quantity, Description and situation of land	Owners or Reputed Owners	Lessees or Reputed Lessees	Occupiers
1013(1).1a	Area (Ha): 0.00196 Area (m2): 19.6 Description: Access Road County: Dublin Address: Entrance to Donnybrook Close, Stillorgan Road, Dublin 4	Pembroke Estates Management Limited, c/o Finnegan Menton Limited, 17 Merrion Row, Dublin 2, D02 EP94	Guild Homes Ltd (Dissolved Company), c/o The Minister for Public Expenditure and Reform, c/o Nelius Lynch/ Philip Byrne, Office of Public Works, Jonathan Swift Street, Trim, Co. Meath, C15 NX36	Owner(s)

**SCHEDULE (EXTRACT)
PART II
Lands Being Temporarily Acquired**

Number on map deposited at NTA	Quantity, Description and situation of land		Owners or Reputed Owners	Lessees or Reputed Lessees	Occupiers
1013(2).2a	Area (Ha): Area (m2): Description: County: Address:	0.00738 73.8 Access Road Dublin Entrance to Donnybrook Close, Stillorgan Road, Dublin 4	Pembroke Estates Management Limited, c/o Finnegan Menton Limited, 17 Merrion Row, Dublin 2, D02 EP94	Guild Homes Ltd (Dissolved Company), c/o The Minister for Public Expenditure and Reform, c/o Nelius Lynch/ Philip Byrne, Office of Public Works, Jonathan Swift Street, Trim, Co. Meath, C15 NX36	VARIOUS – SEE WEBSITE FOR DETAILS



Legend:

 LANDS BEING PERMANENTLY ACQUIRED* <small>* SCHEDULE PART I (Shaded in Grey)</small>  1001(1).1d	 LANDS BEING TEMPORARILY ACQUIRED** <small>**SCHEDULE PART II (Shaded in Grey)</small>  1001(2).2d	 Public rights of way to be extinguished listed in the SCHEDULE PART III (Section A)	 Public rights of way to be restricted or otherwise interfered with listed in the SCHEDULE PART III (Section B)	 Private rights to be acquired listed in the SCHEDULE PART IV (Section A)	 Private rights to be restricted or otherwise interfered with listed in the SCHEDULE PART IV (Section B)	 Private rights to be temporarily restricted or otherwise interfered with listed in the SCHEDULE PART IV (Section C)
--	--	---	--	--	---	---

**BRAY TO CITY CENTRE
CORE BUS CORRIDOR SCHEME
COMPULSORY PURCHASE ORDER 2023
SITE NOTICE**

NOTICE IS HEREBY GIVEN THAT THE NATIONAL TRANSPORT AUTHORITY HAS MADE:

**BRAY TO CITY CENTRE CORE BUS CORRIDOR SCHEME
COMPULSORY PURCHASE ORDER 2023**

WHICH IS BEING SUBMITTED TO AN BORD PLEANÁLA FOR CONFIRMATION

IF CONFIRMED, THIS ORDER WILL AUTHORISE THE NATIONAL TRANSPORT AUTHORITY TO ACQUIRE COMPULSORILY THE FOLLOWING LAND AS DESCRIBED IN PART I, PART II AND PART IV (SECTION C) OF THE SCHEDULE (SEE ACCOMPANYING EXTRACT) FOR THE PURPOSES OF CONSTRUCTION OF THE BRAY TO CITY CENTRE CORE BUS CORRIDOR SCHEME FOR THE PURPOSES OF FACILITATING PUBLIC TRANSPORT, AND TOGETHER WITH ALL ANCILLARY AND CONSEQUENTIAL WORKS ASSOCIATED THEREWITH.

A copy of the order and of the maps referred to in it may be seen at:

**National Transport Authority
Dún Scéine
Harcourt Lane
Dublin 2
D02 WT20**

**An Bord Pleanála,
64 Marlborough Street,
Dublin 1,
D01 V902**

on working days between the hours of **9:15am and 5:30pm from Tuesday 15th of August to Tuesday 10th of October 2023.**

A copy of the order and of the maps referred to in it are also available on the National Transport Authority website for the Bray to City Centre Core Bus Corridor Scheme at: www.brayscheme.ie

Any objection to the order should be made in writing to **An Bord Pleanála (Strategic Infrastructure Division), 64 Marlborough Street, Dublin 1, D01 V902**, so as to reach the said Board before **5.30pm on the Tuesday 10th of October 2023.**

Additional information in relation to the Bray to City Centre Core Bus Corridor Scheme including a copy of the Environmental Impact Assessment Report (EIAR) and the Natura Impact Statement (NIS) are also available at the above location for inspection and/or purchase (in the case of the EIAR/NIS) and for inspection and downloading on the above mentioned website. Submissions/observations may be made in writing to An Bord Pleanála in relation to (i) the likely effects on the environment of the proposed road development, if carried out, (ii) the implications of the proposed road development, if carried out, for proper planning and sustainable development in the area in which it is proposed to situate the proposed road development, and (iii) the likely significant effects of the proposed road development on a European site between **Tuesday 15th August to Tuesday 10th October 2023.** Any submissions/observations must be accompanied by a fee of €50 (except for certain prescribed bodies) and must be received by the Board not later than 5.30 p.m. on **Tuesday 10th October 2023.**

Such submissions/observations must also include the following information:

- The name of the person making the submission or observation, the name of the person acting on his or her behalf, if any, and the address to which any correspondence relating the application should be sent,
- The subject matter of the submission or observation, and
- The reasons, consideration and arguments on which the submission or observation is based in full (Article 217 of the Planning and Development Regulations 2001, as amended, refers)

Submissions/observations can also be made on the An Bord Pleanála website at the following address: <https://online.pleanala.ie/en-ie/sid/observation>. Any enquiries relating to the application process should be directed to the Strategic Infrastructure Development Section of An Bord Pleanála (Tel. 01-8588100).

A person may question the validity of any decision by the Board on a proposed road development by way of an application for judicial review under the Rules of the Superior Courts (and in particular Order 84 of the Rules of the Superior Courts contained in S.I. No. 15 of 1986 as amended) and in accordance with sections 50, 50A and 50B of the Planning and Development Act 2000 (as amended).

Practical information on the review mechanism can also be accessed under the heading: “Legal Notices - Judicial Review Notice” on An Bord Pleanála website www.pleanala.ie. This information is also available on the Citizens Information Service website www.citizensinformation.ie.

Signed:

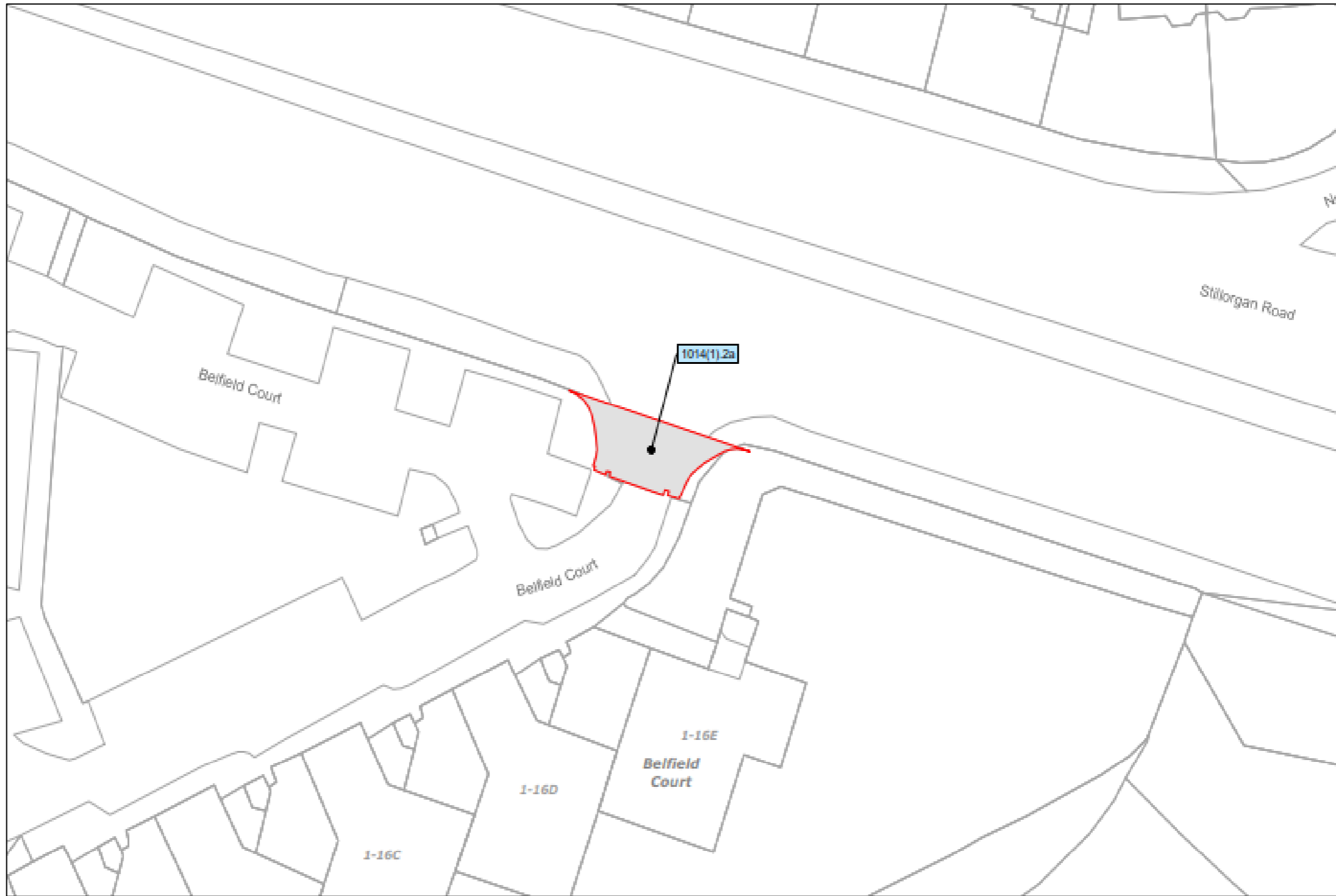
Aidan Gallagher

Head of Bus Connects Dublin Infrastructure,
National Transport Authority



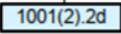





Date of erection of site notice: 10/08/2023

**SCHEDULE (EXTRACT)
PART II
Lands Being Temporarily Acquired**

Number on map deposited at NTA	Quantity, Description and situation of land	Owners or Reputed Owners	Lessees or Reputed Lessees	Occupiers
1014(1).2a	Area (Ha): 0.00877 Area (m2): 87.7 Description: Access Road County: Dublin Address: Entrance to Belfield Court, Stillorgan Road, Dublin 4	Belfield Court Maintenance Company CLG, c/o Sky Property Management Limited, 53 Bracken Road, Sandyford Business Park, Dublin 18, D18N2Y3 Dublin City Council, Civic Offices, Wood Quay, Dublin 8, D08 RF3F	None	Owner(s)



Legend:

- | | | | | |
|---|---|---|---|---|
| 
LANDS BEING PERMANENTLY ACQUIRED*
* SCHEDULE PART I (Shaded in Grey)
 1001(1).1d | 
LANDS BEING TEMPORARILY ACQUIRED**
**SCHEDULE PART II (Shaded in Grey)
 1001(2).2d |  Public rights of way to be extinguished listed in the SCHEDULE PART III (Section A)
 Public rights of way to be restricted or otherwise interfered with listed in the SCHEDULE PART III (Section B) |  Private rights to be acquired listed in the SCHEDULE PART IV (Section A)
 Private rights to be restricted or otherwise interfered with listed in the SCHEDULE PART IV (Section B) |  Private rights to be temporarily restricted or otherwise interfered with listed in the SCHEDULE PART IV (Section C) |
|---|---|---|---|---|

**BRAY TO CITY CENTRE
CORE BUS CORRIDOR SCHEME
COMPULSORY PURCHASE ORDER 2023
SITE NOTICE**

NOTICE IS HEREBY GIVEN THAT THE NATIONAL TRANSPORT AUTHORITY HAS MADE:

**BRAY TO CITY CENTRE CORE BUS CORRIDOR SCHEME
COMPULSORY PURCHASE ORDER 2023**

WHICH IS BEING SUBMITTED TO AN BORD PLEANÁLA FOR CONFIRMATION

IF CONFIRMED, THIS ORDER WILL AUTHORISE THE NATIONAL TRANSPORT AUTHORITY TO ACQUIRE COMPULSORILY THE FOLLOWING LAND AS DESCRIBED IN PART I, PART II AND PART IV (SECTION C) OF THE SCHEDULE (SEE ACCOMPANYING EXTRACT) FOR THE PURPOSES OF CONSTRUCTION OF THE BRAY TO CITY CENTRE CORE BUS CORRIDOR SCHEME FOR THE PURPOSES OF FACILITATING PUBLIC TRANSPORT, AND TOGETHER WITH ALL ANCILLARY AND CONSEQUENTIAL WORKS ASSOCIATED THEREWITH.

A copy of the order and of the maps referred to in it may be seen at:

**National Transport Authority
Dún Scéine
Harcourt Lane
Dublin 2
D02 WT20**

**An Bord Pleanála,
64 Marlborough Street,
Dublin 1,
D01 V902**

on working days between the hours of **9:15am and 5:30pm from Tuesday 15th of August to Tuesday 10th of October 2023.**

A copy of the order and of the maps referred to in it are also available on the National Transport Authority website for the Bray to City Centre Core Bus Corridor Scheme at: www.brayscheme.ie

Any objection to the order should be made in writing to **An Bord Pleanála (Strategic Infrastructure Division), 64 Marlborough Street, Dublin 1, D01 V902**, so as to reach the said Board before **5.30pm on Tuesday 10th of October 2023.**

Additional information in relation to the Bray to City Centre Core Bus Corridor Scheme including a copy of the Environmental Impact Assessment Report (EIAR) and the Natura Impact Statement (NIS) are also available at the above location for inspection and/or purchase (in the case of the EIAR/NIS) and for inspection and downloading on the above mentioned website. Submissions/observations may be made in writing to An Bord Pleanála in relation to (i) the likely effects on the environment of the proposed road development, if carried out, (ii) the implications of the proposed road development, if carried out, for proper planning and sustainable development in the area in which it is proposed to situate the proposed road development, and (iii) the likely significant effects of the proposed road development on a European site between **Tuesday 15th August to Tuesday 10th October 2023.** Any submissions/observations must be accompanied by a fee of €50 (except for certain prescribed bodies) and must be received by the Board not later than 5.30 p.m. on Tuesday 10th October 2023.

Such submissions/observations must also include the following information:

- The name of the person making the submission or observation, the name of the person acting on his or her behalf, if any, and the address to which any correspondence relating the application should be sent,
- The subject matter of the submission or observation, and

- The reasons, consideration and arguments on which the submission or observation is based in full (Article 217 of the Planning and Development Regulations 2001, as amended, refers)

Submissions/observations can also be made on the An Bord Pleanála website at the following address: <https://online.pleanala.ie/en-ie/sid/observation>. Any enquiries relating to the application process should be directed to the Strategic Infrastructure Development Section of An Bord Pleanála (Tel. 01-8588100).

A person may question the validity of any decision by the Board on a proposed road development by way of an application for judicial review under the Rules of the Superior Courts (and in particular Order 84 of the Rules of the Superior Courts contained in S.I. No. 15 of 1986 as amended) and in accordance with sections 50, 50A and 50B of the Planning and Development Act 2000 (as amended).

Practical information on the review mechanism can also be accessed under the heading: “Legal Notices - Judicial Review Notice” on An Bord Pleanála website www.pleanala.ie. This information is also available on the Citizens Information Service website www.citizensinformation.ie.

Signed:

Aidan Gallagher
Head of Bus Connects Dublin Infrastructure,
National Transport Authority


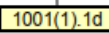












Date of erection of site notice: 10/08/2023

**SCHEDULE (EXTRACT)
PART II
Lands Being Temporarily Acquired**

Number on map deposited at NTA	Quantity, Description and situation of land	Owners or Reputed Owners	Lessees or Reputed Lessees	Occupiers
1005(3).2f	Area (Ha): 0.12913 Area (m2): 1291.3 Description: Recreational County: Dublin Address: Entrance road & Green area at Fosterbrook, Mountbrook & Seamount, Stillorgan Road, Blackrock, Co. Dublin	Dún Laoghaire Rathdown County Council, County Hall, Marine Road, Dún Laoghaire, Co. Dublin A96 K6C9 Shannon Homes Dublin Unlimited Company, Unit 1, Block 1, Millbank Business Park, Co. Dublin, K78PA44	None	Owner(s) Mountbrook Developments Limited (Dissolved Company), c/o The Minister for Public Expenditure and Reform, c/o Nelius Lynch/Philip Byrne, Office of Public Works, Jonathan Swift Street, Trim Co. Meath C15 NX36 Mountbrook Management Limited, c/o Breslin, 8 Carysfort Avenue, Blackrock, Co. Dublin A94P2F8 Seamount, St. Helens Management Company CLG, 15 Adelaide Street, Dun Laoghaire, Co. Dublin, A96D8Y9



Legend:

 LANDS BEING PERMANENTLY ACQUIRED* * SCHEDULE PART I (Shaded in Grey)  1001(1).1d	 LANDS BEING TEMPORARILY ACQUIRED** **SCHEDULE PART II (Shaded in Grey)  1001(2).2d	 Public rights of way to be extinguished listed in the SCHEDULE PART III (Section A) 	 Public rights of way to be restricted or otherwise interfered with listed in the SCHEDULE PART III (Section B) 	 Private rights to be acquired listed in the SCHEDULE PART IV (Section A) 	 Private rights to be restricted or otherwise interfered with listed in the SCHEDULE PART IV (Section B) 	 Private rights to be temporarily restricted or otherwise interfered with listed in the SCHEDULE PART IV (Section C) 
---	---	--	---	---	--	--

**BRAY TO CITY CENTRE
CORE BUS CORRIDOR SCHEME
COMPULSORY PURCHASE ORDER 2023
SITE NOTICE**

NOTICE IS HEREBY GIVEN THAT THE NATIONAL TRANSPORT AUTHORITY HAS MADE:

**BRAY TO CITY CENTRE CORE BUS CORRIDOR SCHEME
COMPULSORY PURCHASE ORDER 2023**

WHICH IS BEING SUBMITTED TO AN BORD PLEANÁLA FOR CONFIRMATION

IF CONFIRMED, THIS ORDER WILL AUTHORISE THE NATIONAL TRANSPORT AUTHORITY TO ACQUIRE COMPULSORILY THE FOLLOWING LAND AS DESCRIBED IN PART I, PART II AND PART IV (SECTION C) OF THE SCHEDULE (SEE ACCOMPANYING EXTRACT) FOR THE PURPOSES OF CONSTRUCTION OF THE BRAY TO CITY CENTRE CORE BUS CORRIDOR SCHEME FOR THE PURPOSES OF FACILITATING PUBLIC TRANSPORT, AND TOGETHER WITH ALL ANCILLARY AND CONSEQUENTIAL WORKS ASSOCIATED THEREWITH.

A copy of the order and of the maps referred to in it may be seen at:

**National Transport Authority
Dún Scéine
Harcourt Lane
Dublin 2
D02 WT20**

**An Bord Pleanála,
64 Marlborough Street,
Dublin 1,
D01 V902**

on working days between the hours of **9:15am and 5:30pm from Tuesday 15th of August to Tuesday 10th of October 2023.**

A copy of the order and of the maps referred to in it are also available on the National Transport Authority website for the Bray to City Centre Core Bus Corridor Scheme at: www.brayscheme.ie

Any objection to the order should be made in writing to **An Bord Pleanála (Strategic Infrastructure Division), 64 Marlborough Street, Dublin 1, D01 V902**, so as to reach the said Board before **5.30pm on Tuesday 10th of October 2023.**

Additional information in relation to the Bray to City Centre Core Bus Corridor Scheme including a copy of the Environmental Impact Assessment Report (EIAR) and the Natura Impact Statement (NIS) are also available at the above location for inspection and/or purchase (in the case of the EIAR/NIS) and for inspection and downloading on the above mentioned website. Submissions/observations may be made in writing to An Bord Pleanála in relation to (i) the likely effects on the environment of the proposed road development, if carried out, (ii) the implications of the proposed road development, if carried out, for proper planning and sustainable development in the area in which it is proposed to situate the proposed road development, and (iii) the likely significant effects of the proposed road development on a European site between **Tuesday 15th August to Tuesday 10th October 2023.** Any submissions/observations must be accompanied by a fee of €50 (except for certain prescribed bodies) and must be received by the Board not later than 5.30 p.m. on Tuesday 10th October 2023.

Such submissions/observations must also include the following information:

- The name of the person making the submission or observation, the name of the person acting on his or her behalf, if any, and the address to which any correspondence relating the application should be sent,
- The subject matter of the submission or observation, and

- The reasons, consideration and arguments on which the submission or observation is based in full (Article 217 of the Planning and Development Regulations 2001, as amended, refers)

Submissions/observations can also be made on the An Bord Pleanála website at the following address: <https://online.pleanala.ie/en-ie/sid/observation>. Any enquiries relating to the application process should be directed to the Strategic Infrastructure Development Section of An Bord Pleanála (Tel. 01-8588100).

A person may question the validity of any decision by the Board on a proposed road development by way of an application for judicial review under the Rules of the Superior Courts (and in particular Order 84 of the Rules of the Superior Courts contained in S.I. No. 15 of 1986 as amended) and in accordance with sections 50, 50A and 50B of the Planning and Development Act 2000 (as amended).

Practical information on the review mechanism can also be accessed under the heading: “Legal Notices - Judicial Review Notice” on An Bord Pleanála website www.pleanala.ie. This information is also available on the Citizens Information Service website www.citizensinformation.ie.

Signed:

Aidan Gallagher
Head of Bus Connects Dublin Infrastructure,
National Transport Authority

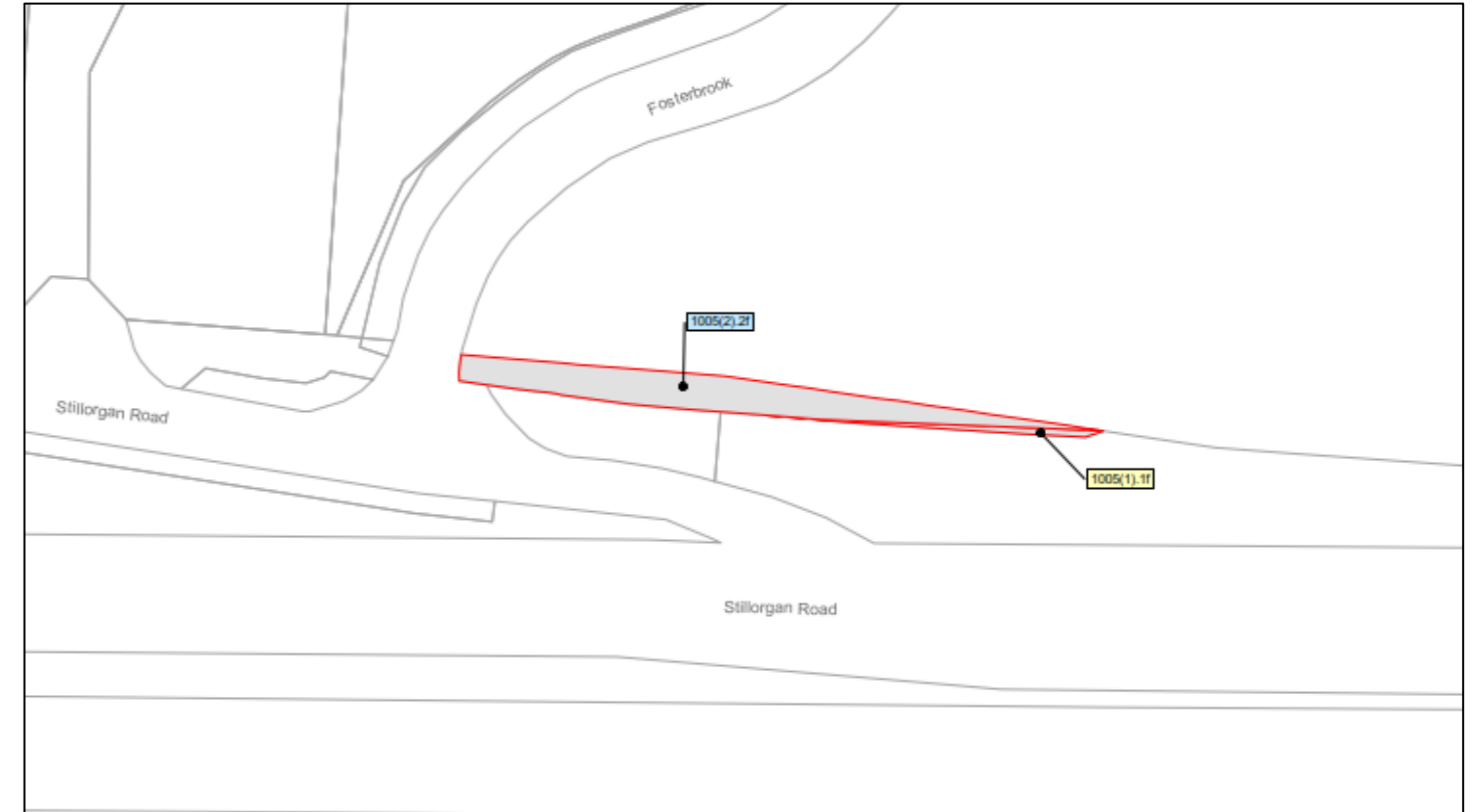
Date of erection of site notice: 10/08/2023

**SCHEDULE (EXTRACT)
PART I
Lands Being Permanently Acquired**








Number on map deposited at NTA	Quantity, Description and situation of land	Owners or Reputed Owners	Lessees or Reputed Lessees	Occupiers
1005(1).1f	Area (Ha): 0.00115 Area (m2): 11.5 Description: Recreational County: Dublin Address: Green verge along Stillorgan Road at entrance to Fosterbrook, Mountbrook & Seamount, Stillorgan Road, Blackrock, Co. Dublin	Dún Laoghaire Rathdown County Council, County Hall, Marine Road, Dún Laoghaire, Co. Dublin A96 K6C9 Shannon Homes Dublin Unlimited Company, Unit 1, Block 1, Millbank Business Park, Co. Dublin, K78PA44	None	Owner(s) VARIOUS – SEE WEBSITE FOR DETAILS

**SCHEDULE (EXTRACT)
PART II
Lands Being Temporarily Acquired**

Number on map deposited at NTA	Quantity, Description and situation of land		Owners or Reputed Owners	Lessees or Reputed Lessees	Occupiers
1005(2).2f	Area (Ha): Area (m2): Description: County: Address:	0.01470 147.0 Recreational Dublin Green verge along Stillorgan Road at entrance to Fosterbrook, Mountbrook & Seamount, Stillorgan Road, Blackrock, Co. Dublin	Dún Laoghaire Rathdown County Council, County Hall, Marine Road, Dún Laoghaire, Co. Dublin A96 K6C9 Shannon Homes Dublin Unlimited Company, Unit 1, Block 1, Millbank Business Park, Co. Dublin, K78PA44	None	Owner(s) VARIOUS – SEE WEBSITE FOR DETAILS



Legend:

	LANDS BEING PERMANENTLY ACQUIRED*		LANDS BEING TEMPORARILY ACQUIRED**		Public rights of way to be extinguished listed in the SCHEDULE PART III (Section A)		Public rights of way to be restricted or otherwise interfered with listed in the SCHEDULE PART III (Section B)		Private rights to be acquired listed in the SCHEDULE PART IV (Section A)		Private rights to be restricted or otherwise interfered with listed in the SCHEDULE PART IV (Section B)		Private rights to be temporarily restricted or otherwise interfered with listed in the SCHEDULE PART IV (Section C)
1001(1).1d	* SCHEDULE PART I (Shaded in Grey)	1001(2).2d	**SCHEDULE PART II (Shaded in Grey)										

**BRAY TO CITY CENTRE
CORE BUS CORRIDOR SCHEME
COMPULSORY PURCHASE ORDER 2023
SITE NOTICE**

NOTICE IS HEREBY GIVEN THAT THE NATIONAL TRANSPORT AUTHORITY HAS MADE:

**BRAY TO CITY CENTRE CORE BUS CORRIDOR SCHEME
COMPULSORY PURCHASE ORDER 2023**

WHICH IS BEING SUBMITTED TO AN BORD PLEANÁLA FOR CONFIRMATION

IF CONFIRMED, THIS ORDER WILL AUTHORISE THE NATIONAL TRANSPORT AUTHORITY TO ACQUIRE COMPULSORILY THE FOLLOWING LAND AS DESCRIBED IN PART I, PART II AND PART IV (SECTION C) OF THE SCHEDULE (SEE ACCOMPANYING EXTRACT) FOR THE PURPOSES OF CONSTRUCTION OF THE BRAY TO CITY CENTRE CORE BUS CORRIDOR SCHEME FOR THE PURPOSES OF FACILITATING PUBLIC TRANSPORT, AND TOGETHER WITH ALL ANCILLARY AND CONSEQUENTIAL WORKS ASSOCIATED THEREWITH.

A copy of the order and of the maps referred to in it may be seen at:

**National Transport Authority
Dún Scéine
Harcourt Lane
Dublin 2
D02 WT20**

**An Bord Pleanála,
64 Marlborough Street,
Dublin 1,
D01 V902**

on working days between the hours of **9:15am and 5:30pm from Tuesday 15th of August to Tuesday 10th of October 2023.**

A copy of the order and of the maps referred to in it are also available on the National Transport Authority website for the Bray to City Centre Core Bus Corridor Scheme at: www.brayscheme.ie

Any objection to the order should be made in writing to **An Bord Pleanála (Strategic Infrastructure Division), 64 Marlborough Street, Dublin 1, D01 V902**, so as to reach the said Board before **5.30pm on Tuesday 10th of October 2023.**

Additional information in relation to the Bray to City Centre Core Bus Corridor Scheme including a copy of the Environmental Impact Assessment Report (EIAR) and the Natura Impact Statement (NIS) are also available at the above location for inspection and/or purchase (in the case of the EIAR/NIS) and for inspection and downloading on the above mentioned website. Submissions/observations may be made in writing to An Bord Pleanála in relation to (i) the likely effects on the environment of the proposed road development, if carried out, (ii) the implications of the proposed road development, if carried out, for proper planning and sustainable development in the area in which it is proposed to situate the proposed road development, and (iii) the likely significant effects of the proposed road development on a European site between **Tuesday 15th of August to Tuesday 10th of October 2023.** Any submissions/observations must be accompanied by a fee of €50 (except for certain prescribed bodies) and must be received by the Board not later than 5.30 p.m. on Tuesday 10th October 2023.

Such submissions/observations must also include the following information:

- The name of the person making the submission or observation, the name of the person acting on his or her behalf, if any, and the address to which any correspondence relating the application should be sent,
- The subject matter of the submission or observation, and

- The reasons, consideration and arguments on which the submission or observation is based in full (Article 217 of the Planning and Development Regulations 2001, as amended, refers)

Submissions/observations can also be made on the An Bord Pleanála website at the following address: <https://online.pleanala.ie/en-ie/sid/observation>. Any enquiries relating to the application process should be directed to the Strategic Infrastructure Development Section of An Bord Pleanála (Tel. 01-8588100).

A person may question the validity of any decision by the Board on a proposed road development by way of an application for judicial review under the Rules of the Superior Courts (and in particular Order 84 of the Rules of the Superior Courts contained in S.I. No. 15 of 1986 as amended) and in accordance with sections 50, 50A and 50B of the Planning and Development Act 2000 (as amended).

Practical information on the review mechanism can also be accessed under the heading: “Legal Notices - Judicial Review Notice” on An Bord Pleanála website www.pleanala.ie. This information is also available on the Citizens Information Service website www.citizensinformation.ie.

Signed:

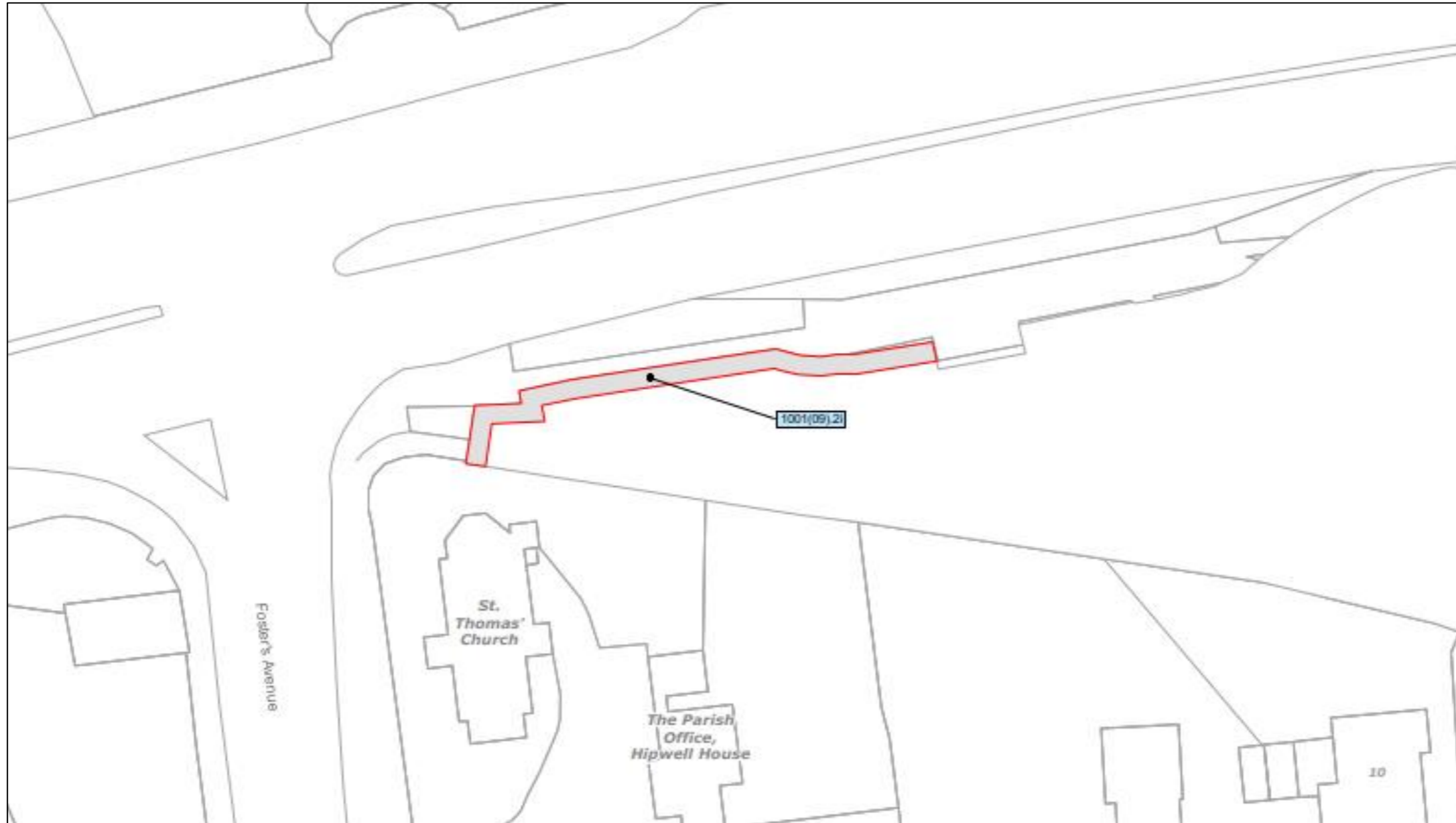
Aidan Gallagher


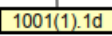

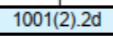





Head of Bus Connects Dublin Infrastructure,
National Transport Authority

Date of erection of site notice: 10/08/2023

**SCHEDULE (EXTRACT)
PART II
Lands Being Temporarily Acquired**

Number on map deposited at NTA	Quantity, Description and situation of land	Owners or Reputed Owners	Lessees or Reputed Lessees	Occupiers
1001(09).2i	Area (Ha): 0.01061 Area (m2): 106.1 Description: Community County: Dublin Address: Green area adjacent to St. Thomas' Church, Stillorgan Road, Booterstown, Co. Dublin	Dún Laoghaire Rathdown County Council, County Hall, Marine Road, Dún Laoghaire, Co. Dublin A96 K6C9	None	Owner(s)



Legend:	
	LANDS BEING PERMANENTLY ACQUIRED*
	* SCHEDULE PART I (Shaded in Grey)
	LANDS BEING TEMPORARILY ACQUIRED**
	**SCHEDULE PART II (Shaded in Grey)
	Public rights of way to be extinguished listed in the SCHEDULE PART III (Section A)
	Public rights of way to be restricted or otherwise interfered with listed in the SCHEDULE PART III (Section B)
	Private rights to be acquired listed in the SCHEDULE PART IV (Section A)
	Private rights to be restricted or otherwise interfered with listed in the SCHEDULE PART IV (Section B)
	Private rights to be temporarily restricted or otherwise interfered with listed in the SCHEDULE PART IV (Section C)

**BRAY TO CITY CENTRE
CORE BUS CORRIDOR SCHEME
COMPULSORY PURCHASE ORDER 2023
SITE NOTICE**

NOTICE IS HEREBY GIVEN THAT THE NATIONAL TRANSPORT AUTHORITY HAS MADE:

**BRAY TO CITY CENTRE CORE BUS CORRIDOR SCHEME
COMPULSORY PURCHASE ORDER 2023**

WHICH IS BEING SUBMITTED TO AN BORD PLEANÁLA FOR CONFIRMATION

IF CONFIRMED, THIS ORDER WILL AUTHORISE THE NATIONAL TRANSPORT AUTHORITY TO ACQUIRE COMPULSORILY THE FOLLOWING LAND AS DESCRIBED IN PART I, PART II AND PART IV (SECTION C) OF THE SCHEDULE (SEE ACCOMPANYING EXTRACT) FOR THE PURPOSES OF CONSTRUCTION OF THE BRAY TO CITY CENTRE CORE BUS CORRIDOR SCHEME FOR THE PURPOSES OF FACILITATING PUBLIC TRANSPORT, AND TOGETHER WITH ALL ANCILLARY AND CONSEQUENTIAL WORKS ASSOCIATED THEREWITH.

A copy of the order and of the maps referred to in it may be seen at:

**National Transport Authority
Dún Scéine
Harcourt Lane
Dublin 2
D02 WT20**

**An Bord Pleanála,
64 Marlborough Street,
Dublin 1,
D01 V902**

on working days between the hours of **9:15am and 5:30pm from Tuesday 15th of August to Tuesday 10th of October 2023.**

A copy of the order and of the maps referred to in it are also available on the National Transport Authority website for the Bray to City Centre Core Bus Corridor Scheme at: www.brayscheme.ie

Any objection to the order should be made in writing to **An Bord Pleanála (Strategic Infrastructure Division), 64 Marlborough Street, Dublin 1, D01 V902**, so as to reach the said Board before **5.30pm on Tuesday 10th of October 2023.**

Additional information in relation to the Bray to City Centre Core Bus Corridor Scheme including a copy of the Environmental Impact Assessment Report (EIAR) and the Natura Impact Statement (NIS) are also available at the above location for inspection and/or purchase (in the case of the EIAR/NIS) and for inspection and downloading on the above mentioned website. Submissions/observations may be made in writing to An Bord Pleanála in relation to (i) the likely effects on the environment of the proposed road development, if carried out, (ii) the implications of the proposed road development, if carried out, for proper planning and sustainable development in the area in which it is proposed to situate the proposed road development, and (iii) the likely significant effects of the proposed road development on a European site between **Tuesday 15th August to Tuesday 10th October 2023.** Any submissions/observations must be accompanied by a fee of €50 (except for certain prescribed bodies) and must be received by the Board not later than 5.30 p.m. on Tuesday 10th October 2023.

Such submissions/observations must also include the following information:

- The name of the person making the submission or observation, the name of the person acting on his or her behalf, if any, and the address to which any correspondence relating the application should be sent,
- The subject matter of the submission or observation, and

- The reasons, consideration and arguments on which the submission or observation is based in full (Article 217 of the Planning and Development Regulations 2001, as amended, refers)

Submissions/observations can also be made on the An Bord Pleanála website at the following address: <https://online.pleanala.ie/en-ie/sid/observation>. Any enquiries relating to the application process should be directed to the Strategic Infrastructure Development Section of An Bord Pleanála (Tel. 01-8588100).

A person may question the validity of any decision by the Board on a proposed road development by way of an application for judicial review under the Rules of the Superior Courts (and in particular Order 84 of the Rules of the Superior Courts contained in S.I. No. 15 of 1986 as amended) and in accordance with sections 50, 50A and 50B of the Planning and Development Act 2000 (as amended).

Practical information on the review mechanism can also be accessed under the heading: “Legal Notices - Judicial Review Notice” on An Bord Pleanála website www.pleanala.ie. This information is also available on the Citizens Information Service website www.citizensinformation.ie.

Signed:

Aidan Gallagher

Head of Bus Connects Dublin Infrastructure,
National Transport Authority

Date of erection of site notice: 10/08/2023

**SCHEDULE (EXTRACT)
PART I
Lands Being Permanently Acquired**


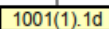

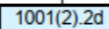

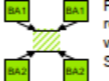



Number on map deposited at NTA	Quantity, Description and situation of land	Owners or Reputed Owners	Lessees or Reputed Lessees	Occupiers
1004(04).1i	Area (Ha): 0.06934 Area (m2): 693.4 Description: Community County: Dublin Address: Green area at junction of The Rise & Stillorgan Road, Booterstown, Co. Dublin	Dún Laoghaire Rathdown County Council, County Hall, Marine Road, Dún Laoghaire, Co. Dublin A96 K6C9	None	Owner(s) VARIOUS – SEE WEBSITE FOR DETAILS

**SCHEDULE (EXTRACT)
PART II
Lands Being Temporarily Acquired**

Number on map deposited at NTA	Quantity, Description and situation of land	Owners or Reputed Owners	Lessees or Reputed Lessees	Occupiers
1004(05).2i	Area (Ha): 0.01277 Area (m2): 127.7 Description: Community County: Dublin Address: Green area at junction of The Rise & Stillorgan Road, Booterstown, Co. Dublin	Dún Laoghaire Rathdown County Council, County Hall, Marine Road, Dún Laoghaire, Co. Dublin A96 K6C9	None	Owner(s) VARIOUS – SEE WEBSITE FOR DETAILS



Legend:

 LANDS BEING PERMANENTLY ACQUIRED* * SCHEDULE PART I (Shaded in Grey)  1001(1).1d	 LANDS BEING TEMPORARILY ACQUIRED** **SCHEDULE PART II (Shaded in Grey)  1001(2).2d	 Public rights of way to be extinguished listed in the SCHEDULE PART III (Section A)	 Public rights of way to be restricted or otherwise interfered with listed in the SCHEDULE PART III (Section B)	 Private rights to be acquired listed in the SCHEDULE PART IV (Section A)	 Private rights to be restricted or otherwise interfered with listed in the SCHEDULE PART IV (Section B)	 Private rights to be temporarily restricted or otherwise interfered with listed in the SCHEDULE PART IV (Section C)
---	---	--	---	---	--	--

**BRAY TO CITY CENTRE
CORE BUS CORRIDOR SCHEME
COMPULSORY PURCHASE ORDER 2023
SITE NOTICE**

NOTICE IS HEREBY GIVEN THAT THE NATIONAL TRANSPORT AUTHORITY HAS MADE:

**BRAY TO CITY CENTRE CORE BUS CORRIDOR SCHEME
COMPULSORY PURCHASE ORDER 2023**

WHICH IS BEING SUBMITTED TO AN BORD PLEANÁLA FOR CONFIRMATION

IF CONFIRMED, THIS ORDER WILL AUTHORISE THE NATIONAL TRANSPORT AUTHORITY TO ACQUIRE COMPULSORILY THE FOLLOWING LAND AS DESCRIBED IN PART I, PART II AND PART IV (SECTION C) OF THE SCHEDULE (SEE ACCOMPANYING EXTRACT) FOR THE PURPOSES OF CONSTRUCTION OF THE BRAY TO CITY CENTRE CORE BUS CORRIDOR SCHEME FOR THE PURPOSES OF FACILITATING PUBLIC TRANSPORT, AND TOGETHER WITH ALL ANCILLARY AND CONSEQUENTIAL WORKS ASSOCIATED THEREWITH.

A copy of the order and of the maps referred to in it may be seen at:

**National Transport Authority
Dún Scéine
Harcourt Lane
Dublin 2
D02 WT20**

**An Bord Pleanála,
64 Marlborough Street,
Dublin 1,
D01 V902**

on working days between the hours of **9:15am and 5:30pm from Tuesday 15th of August to Tuesday 10th of October 2023.**

A copy of the order and of the maps referred to in it are also available on the National Transport Authority website for the Bray to City Centre Core Bus Corridor Scheme at: www.brayscheme.ie

Any objection to the order should be made in writing to **An Bord Pleanála (Strategic Infrastructure Division), 64 Marlborough Street, Dublin 1, D01 V902**, so as to reach the said Board before **5.30pm on Tuesday 10th of October 2023.**

Additional information in relation to the Bray to City Centre Core Bus Corridor Scheme including a copy of the Environmental Impact Assessment Report (EIAR) and the Natura Impact Statement (NIS) are also available at the above location for inspection and/or purchase (in the case of the EIAR/NIS) and for inspection and downloading on the above mentioned website. Submissions/observations may be made in writing to An Bord Pleanála in relation to (i) the likely effects on the environment of the proposed road development, if carried out, (ii) the implications of the proposed road development, if carried out, for proper planning and sustainable development in the area in which it is proposed to situate the proposed road development, and (iii) the likely significant effects of the proposed road development on a European site between **Tuesday 15th August to Tuesday 10th October 2023.** Any submissions/observations must be accompanied by a fee of €50 (except for certain prescribed bodies) and must be received by the Board not later than 5.30 p.m. on Tuesday 10th October 2023.

Such submissions/observations must also include the following information:

- The name of the person making the submission or observation, the name of the person acting on his or her behalf, if any, and the address to which any correspondence relating the application should be sent,
- The subject matter of the submission or observation, and

- The reasons, consideration and arguments on which the submission or observation is based in full (Article 217 of the Planning and Development Regulations 2001, as amended, refers)

Submissions/observations can also be made on the An Bord Pleanála website at the following address: <https://online.pleanala.ie/en-ie/sid/observation>. Any enquiries relating to the application process should be directed to the Strategic Infrastructure Development Section of An Bord Pleanála (Tel. 01-8588100).

A person may question the validity of any decision by the Board on a proposed road development by way of an application for judicial review under the Rules of the Superior Courts (and in particular Order 84 of the Rules of the Superior Courts contained in S.I. No. 15 of 1986 as amended) and in accordance with sections 50, 50A and 50B of the Planning and Development Act 2000 (as amended).

Practical information on the review mechanism can also be accessed under the heading: “Legal Notices - Judicial Review Notice” on An Bord Pleanála website www.pleanala.ie. This information is also available on the Citizens Information Service website www.citizensinformation.ie.

Signed:

Aidan Gallagher

Head of Bus Connects Dublin Infrastructure,
National Transport Authority

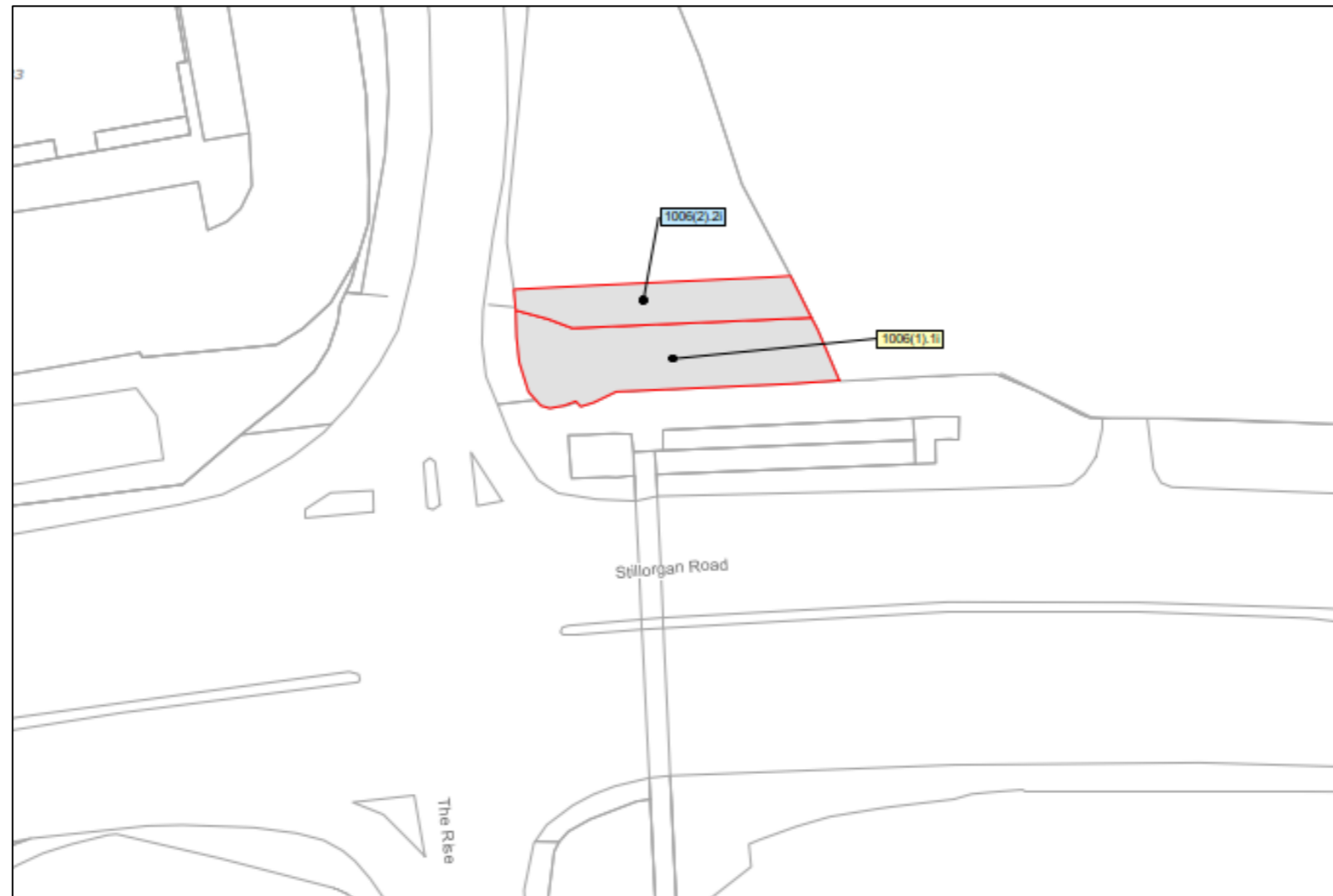
Date of erection of site notice: 10/08/2023

**SCHEDULE (EXTRACT)
PART I
Lands Being Permanently Acquired**








Number on map deposited at NTA	Quantity, Description and situation of land	Owners or Reputed Owners	Lessees or Reputed Lessees	Occupiers
1006(1).1i	Area (Ha): 0.01978 Area (m2): 197.8 Description: Community County: Dublin Address: Green verge at entrance to Merrion Grove, Merrion Woods & Radisson Blu St. Helen's Hotel, Stillorgan Road, Blackrock, Co. Dublin	Dún Laoghaire Rathdown County Council, County Hall, Marine Road, Dún Laoghaire, Co. Dublin A96 K6C9	None	Owner(s) VARIOUS – SEE WEBSITE FOR DETAILS

**SCHEDULE (EXTRACT)
PART II
Lands Being Temporarily Acquired**

Number on map deposited at NTA	Quantity, Description and situation of land		Owners or Reputed Owners	Lessees or Reputed Lessees	Occupiers
1006(2).2i	Area (Ha): Area (m2): Description: County: Address:	0.01061 106.1 Community Dublin Green verge at entrance to Merrion Grove, Merrion Woods & Radisson Blu St. Helen's Hotel, Stillorgan Road, Blackrock, Co. Dublin	Dún Laoghaire Rathdown County Council, County Hall, Marine Road, Dún Laoghaire, Co. Dublin A96 K6C9	None	Owner(s) VARIOUS – SEE WEBSITE FOR DETAILS



Legend:

	LANDS BEING PERMANENTLY ACQUIRED*		LANDS BEING TEMPORARILY ACQUIRED**		Public rights of way to be extinguished listed in the SCHEDULE PART III (Section A)		Public rights of way to be restricted or otherwise interfered with listed in the SCHEDULE PART III (Section B)		Private rights to be acquired listed in the SCHEDULE PART IV (Section A)		Private rights to be restricted or otherwise interfered with listed in the SCHEDULE PART IV (Section B)		Private rights to be temporarily restricted or otherwise interfered with listed in the SCHEDULE PART IV (Section C)
1001(1).1d	* SCHEDULE PART I (Shaded in Grey)	1001(2).2d	**SCHEDULE PART II (Shaded in Grey)										

**BRAY TO CITY CENTRE
CORE BUS CORRIDOR SCHEME
COMPULSORY PURCHASE ORDER 2023
SITE NOTICE**

NOTICE IS HEREBY GIVEN THAT THE NATIONAL TRANSPORT AUTHORITY HAS MADE:

**BRAY TO CITY CENTRE CORE BUS CORRIDOR SCHEME
COMPULSORY PURCHASE ORDER 2023**

WHICH IS BEING SUBMITTED TO AN BORD PLEANÁLA FOR CONFIRMATION

IF CONFIRMED, THIS ORDER WILL AUTHORISE THE NATIONAL TRANSPORT AUTHORITY TO ACQUIRE COMPULSORILY THE FOLLOWING LAND AS DESCRIBED IN PART I, PART II AND PART IV (SECTION C) OF THE SCHEDULE (SEE ACCOMPANYING EXTRACT) FOR THE PURPOSES OF CONSTRUCTION OF THE BRAY TO CITY CENTRE CORE BUS CORRIDOR SCHEME FOR THE PURPOSES OF FACILITATING PUBLIC TRANSPORT, AND TOGETHER WITH ALL ANCILLARY AND CONSEQUENTIAL WORKS ASSOCIATED THEREWITH.

A copy of the order and of the maps referred to in it may be seen at:

**National Transport Authority
Dún Scéine
Harcourt Lane
Dublin 2
D02 WT20**

**An Bord Pleanála,
64 Marlborough Street,
Dublin 1,
D01 V902**

on working days between the hours of **9:15am and 5:30pm from Tuesday 15th of August to Tuesday 10th of October 2023.**

A copy of the order and of the maps referred to in it are also available on the National Transport Authority website for the Bray to City Centre Core Bus Corridor Scheme at: www.brayscheme.ie

Any objection to the order should be made in writing to **An Bord Pleanála (Strategic Infrastructure Division), 64 Marlborough Street, Dublin 1, D01 V902**, so as to reach the said Board before **5.30pm on Tuesday 10th of October 2023.**

Additional information in relation to the Bray to City Centre Core Bus Corridor Scheme including a copy of the Environmental Impact Assessment Report (EIAR) and the Natura Impact Statement (NIS) are also available at the above location for inspection and/or purchase (in the case of the EIAR/NIS) and for inspection and downloading on the above mentioned website. Submissions/observations may be made in writing to An Bord Pleanála in relation to (i) the likely effects on the environment of the proposed road development, if carried out, (ii) the implications of the proposed road development, if carried out, for proper planning and sustainable development in the area in which it is proposed to situate the proposed road development, and (iii) the likely significant effects of the proposed road development on a European site between **Tuesday 15th August to Tuesday 10th October 2023.** Any submissions/observations must be accompanied by a fee of €50 (except for certain prescribed bodies) and must be received by the Board not later than 5.30 p.m. on Tuesday 10th October 2023.

Such submissions/observations must also include the following information:

- The name of the person making the submission or observation, the name of the person acting on his or her behalf, if any, and the address to which any correspondence relating the application should be sent,
- The subject matter of the submission or observation, and

- The reasons, consideration and arguments on which the submission or observation is based in full (Article 217 of the Planning and Development Regulations 2001, as amended, refers)

Submissions/observations can also be made on the An Bord Pleanála website at the following address: <https://online.pleanala.ie/en-ie/sid/observation>. Any enquiries relating to the application process should be directed to the Strategic Infrastructure Development Section of An Bord Pleanála (Tel. 01-8588100).

A person may question the validity of any decision by the Board on a proposed road development by way of an application for judicial review under the Rules of the Superior Courts (and in particular Order 84 of the Rules of the Superior Courts contained in S.I. No. 15 of 1986 as amended) and in accordance with sections 50, 50A and 50B of the Planning and Development Act 2000 (as amended).

Practical information on the review mechanism can also be accessed under the heading: “Legal Notices - Judicial Review Notice” on An Bord Pleanála website www.pleanala.ie. This information is also available on the Citizens Information Service website www.citizensinformation.ie.

Signed:

Aidan Gallagher
Head of Bus Connects Dublin Infrastructure,
National Transport Authority

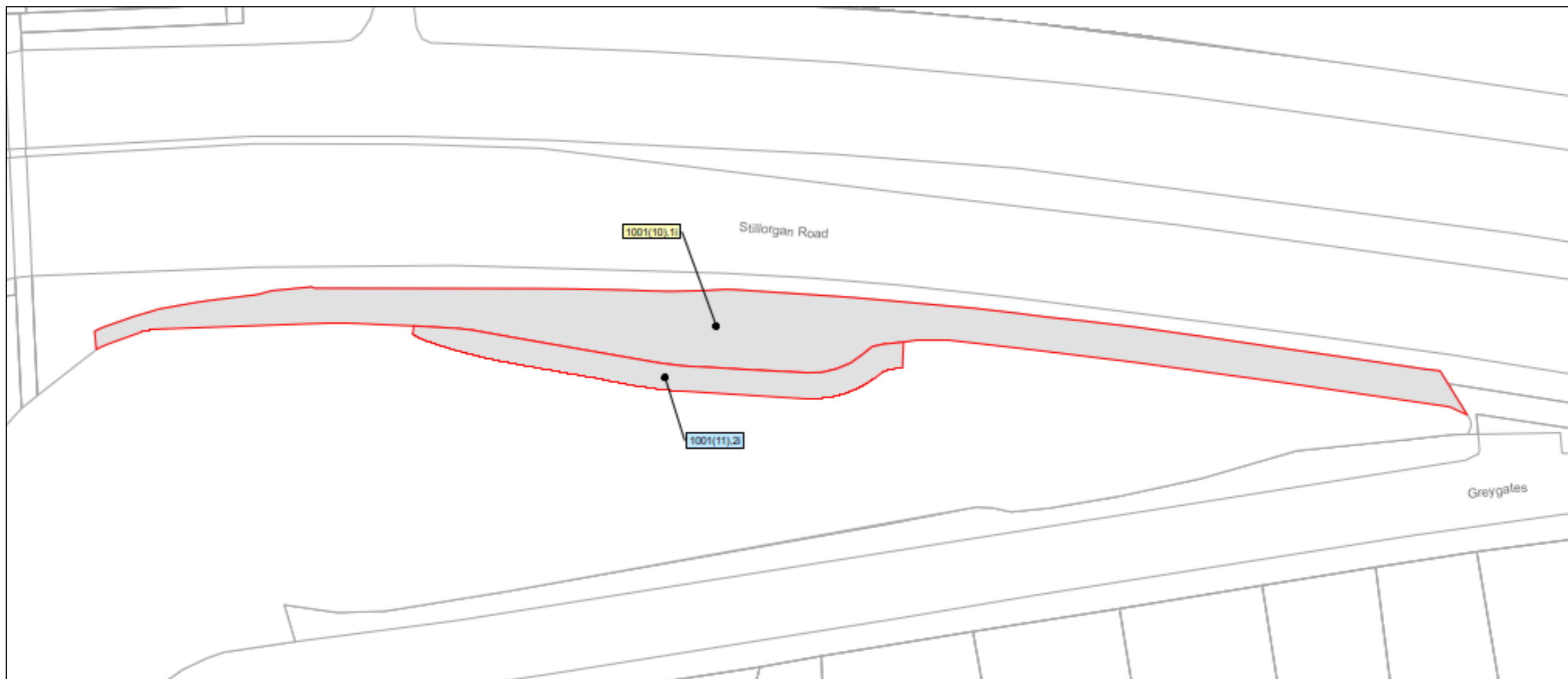
Date of erection of site notice: 10/08/2023

**SCHEDULE (EXTRACT)
PART I
Lands Being Permanently Acquired**


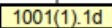

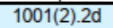





Number on map deposited at NTA	Quantity, Description and situation of land	Owners or Reputed Owners	Lessees or Reputed Lessees	Occupiers
1001(10).1i	Area (Ha): 0.08494 Area (m2): 849.4 Description: Community County: Dublin Address: Green verge between Greygates & Stillorgan Road, Blackrock, Co. Dublin	Dún Laoghaire Rathdown County Council, County Hall, Marine Road, Dún Laoghaire, Co. Dublin A96 K6C9	None	Owner(s)

**SCHEDULE (EXTRACT)
PART II
Lands Being Temporarily Acquired**

Number on map deposited at NTA	Quantity, Description and situation of land	Owners or Reputed Owners	Lessees or Reputed Lessees	Occupiers
1001(11).2i	Area (Ha): 0.01815 Area (m2): 181.5 Description: Community County: Dublin Address: Green verge between Greygates & Stillorgan Road, Blackrock, Co. Dublin	Dún Laoghaire Rathdown County Council, County Hall, Marine Road, Dún Laoghaire, Co. Dublin A96 K6C9	None	Owner(s)



Legend:

 LANDS BEING PERMANENTLY ACQUIRED* * SCHEDULE PART I (Shaded in Grey)  1001(1).1d	 LANDS BEING TEMPORARILY ACQUIRED** **SCHEDULE PART II (Shaded in Grey)  1001(2).2d	 Public rights of way to be extinguished listed in the SCHEDULE PART III (Section A)	 Public rights of way to be restricted or otherwise interfered with listed in the SCHEDULE PART III (Section B)	 Private rights to be acquired listed in the SCHEDULE PART IV (Section A)	 Private rights to be restricted or otherwise interfered with listed in the SCHEDULE PART IV (Section B)	 Private rights to be temporarily restricted or otherwise interfered with listed in the SCHEDULE PART IV (Section C)
---	---	---	--	--	---	---

**BRAY TO CITY CENTRE
CORE BUS CORRIDOR SCHEME
COMPULSORY PURCHASE ORDER 2023
SITE NOTICE**

NOTICE IS HEREBY GIVEN THAT THE NATIONAL TRANSPORT AUTHORITY HAS MADE:

**BRAY TO CITY CENTRE CORE BUS CORRIDOR SCHEME
COMPULSORY PURCHASE ORDER 2023**

WHICH IS BEING SUBMITTED TO AN BORD PLEANÁLA FOR CONFIRMATION

IF CONFIRMED, THIS ORDER WILL AUTHORISE THE NATIONAL TRANSPORT AUTHORITY TO ACQUIRE COMPULSORILY THE FOLLOWING LAND AS DESCRIBED IN PART I, PART II AND PART IV (SECTION C) OF THE SCHEDULE (SEE ACCOMPANYING EXTRACT) FOR THE PURPOSES OF CONSTRUCTION OF THE BRAY TO CITY CENTRE CORE BUS CORRIDOR SCHEME FOR THE PURPOSES OF FACILITATING PUBLIC TRANSPORT, AND TOGETHER WITH ALL ANCILLARY AND CONSEQUENTIAL WORKS ASSOCIATED THEREWITH.

A copy of the order and of the maps referred to in it may be seen at:

**National Transport Authority
Dún Scéine
Harcourt Lane
Dublin 2
D02 WT20**

**An Bord Pleanála,
64 Marlborough Street,
Dublin 1,
D01 V902**

on working days between the hours of **9:15am and 5:30pm from Tuesday 15th of August to Tuesday 10th of October 2023.**

A copy of the order and of the maps referred to in it are also available on the National Transport Authority website for the Bray to City Centre Core Bus Corridor Scheme at: www.brayscheme.ie

Any objection to the order should be made in writing to **An Bord Pleanála (Strategic Infrastructure Division), 64 Marlborough Street, Dublin 1, D01 V902**, so as to reach the said Board before **5.30pm on Tuesday 10th of October 2023.**

Additional information in relation to the Bray to City Centre Core Bus Corridor Scheme including a copy of the Environmental Impact Assessment Report (EIAR) and the Natura Impact Statement (NIS) are also available at the above location for inspection and/or purchase (in the case of the EIAR/NIS) and for inspection and downloading on the above mentioned website. Submissions/observations may be made in writing to An Bord Pleanála in relation to (i) the likely effects on the environment of the proposed road development, if carried out, (ii) the implications of the proposed road development, if carried out, for proper planning and sustainable development in the area in which it is proposed to situate the proposed road development, and (iii) the likely significant effects of the proposed road development on a European site between **Tuesday 15th August to Tuesday 10th October 2023.** Any submissions/observations must be accompanied by a fee of €50 (except for certain prescribed bodies) and must be received by the Board not later than 5.30 p.m. on Tuesday 10th October 2023.

Such submissions/observations must also include the following information:

- The name of the person making the submission or observation, the name of the person acting on his or her behalf, if any, and the address to which any correspondence relating the application should be sent,
- The subject matter of the submission or observation, and

- The reasons, consideration and arguments on which the submission or observation is based in full (Article 217 of the Planning and Development Regulations 2001, as amended, refers)

Submissions/observations can also be made on the An Bord Pleanála website at the following address: <https://online.pleanala.ie/en-ie/sid/observation>. Any enquiries relating to the application process should be directed to the Strategic Infrastructure Development Section of An Bord Pleanála (Tel. 01-8588100).

A person may question the validity of any decision by the Board on a proposed road development by way of an application for judicial review under the Rules of the Superior Courts (and in particular Order 84 of the Rules of the Superior Courts contained in S.I. No. 15 of 1986 as amended) and in accordance with sections 50, 50A and 50B of the Planning and Development Act 2000 (as amended).

Practical information on the review mechanism can also be accessed under the heading: “Legal Notices - Judicial Review Notice” on An Bord Pleanála website www.pleanala.ie. This information is also available on the Citizens Information Service website www.citizensinformation.ie.

Signed:

Aidan Gallagher

Head of Bus Connects Dublin Infrastructure,
National Transport Authority

Date of erection of site notice: 10/08/2023

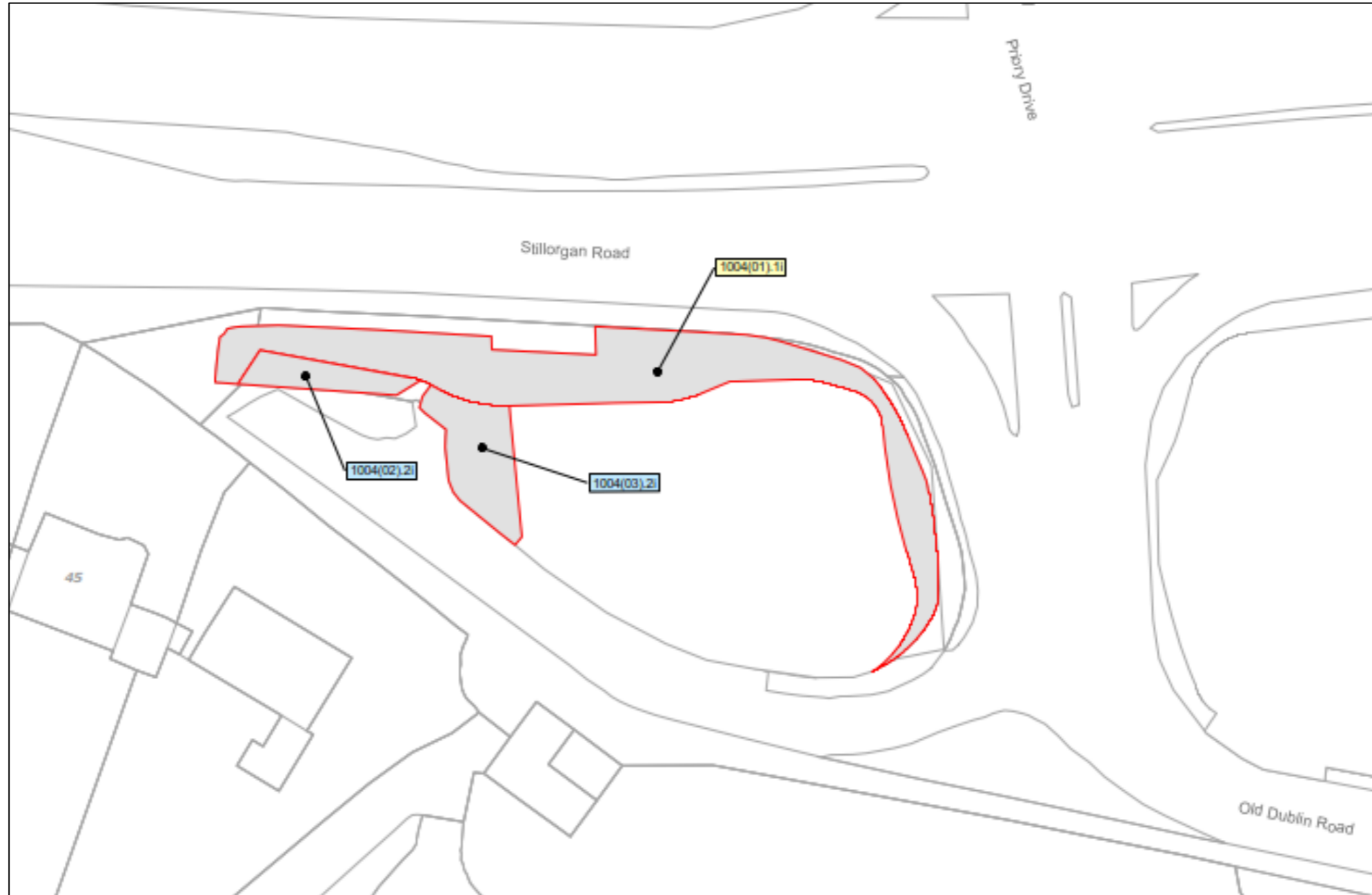
**SCHEDULE (EXTRACT)
PART I
Lands Being Permanently Acquired**

Number on map deposited at NTA	Quantity, Description and situation of land	Owners or Reputed Owners	Lessees or Reputed Lessees	Occupiers
1004(01).1i	Area (Ha): 0.03758 Area (m2): 375.8 Description: Community County: Dublin Address: Green verge at junction of Old Dublin Road & Stillorgan Road, Stillorgan, Co. Dublin	Dún Laoghaire Rathdown County Council, County Hall, Marine Road, Dún Laoghaire, Co. Dublin A96 K6C9	None	Owner(s) VARIOUS – SEE WEBSITE FOR DETAILS

**SCHEDULE (EXTRACT)
PART II
Lands Being Temporarily Acquired**

Number on map deposited at NTA	Quantity, Description and situation of land	Owners or Reputed Owners	Lessees or Reputed Lessees	Occupiers
1004(02).2i	Area (Ha): 0.00435 Area (m2): 43.5 Description: Community County: Dublin Address: Green verge at junction of Old Dublin Road & Stillorgan Road, Stillorgan, Co. Dublin	Dún Laoghaire Rathdown County Council, County Hall, Marine Road, Dún Laoghaire, Co. Dublin A96 K6C9	None	Owner(s) VARIOUS – SEE WEBSITE FOR DETAILS

Number on map deposited at NTA	Quantity, Description and situation of land		Owners or Reputed Owners	Lessees or Reputed Lessees	Occupiers
1004(03).2i	Area (Ha): Area (m2): Description: County: Address:	0.00853 85.3 Community Dublin Green verge at junction of Old Dublin Road & Stillorgan Road, Stillorgan, Co. Dublin	Dún Laoghaire Rathdown County Council, County Hall, Marine Road, Dún Laoghaire, Co. Dublin A96 K6C9	None	Owner(s) VARIOUS – SEE WEBSITE FOR DETAILS



Legend:													
	LANDS BEING PERMANENTLY ACQUIRED*		LANDS BEING TEMPORARILY ACQUIRED**		Public rights of way to be extinguished listed in the SCHEDULE PART III (Section A)		Public rights of way to be restricted or otherwise interfered with listed in the SCHEDULE PART III (Section B)		Private rights to be acquired listed in the SCHEDULE PART IV (Section A)		Private rights to be restricted or otherwise interfered with listed in the SCHEDULE PART IV (Section B)		Private rights to be temporarily restricted or otherwise interfered with listed in the SCHEDULE PART IV (Section C)
1001(1).1d	* SCHEDULE PART I (Shaded in Grey)	1001(2).2d	**SCHEDULE PART II (Shaded in Grey)										

**BRAY TO CITY CENTRE
CORE BUS CORRIDOR SCHEME
COMPULSORY PURCHASE ORDER 2023
SITE NOTICE**

NOTICE IS HEREBY GIVEN THAT THE NATIONAL TRANSPORT AUTHORITY HAS MADE:

**BRAY TO CITY CENTRE CORE BUS CORRIDOR SCHEME
COMPULSORY PURCHASE ORDER 2023**

WHICH IS BEING SUBMITTED TO AN BORD PLEANÁLA FOR CONFIRMATION

IF CONFIRMED, THIS ORDER WILL AUTHORISE THE NATIONAL TRANSPORT AUTHORITY TO ACQUIRE COMPULSORILY THE FOLLOWING LAND AS DESCRIBED IN PART I, PART II AND PART IV (SECTION C) OF THE SCHEDULE (SEE ACCOMPANYING EXTRACT) FOR THE PURPOSES OF CONSTRUCTION OF THE BRAY TO CITY CENTRE CORE BUS CORRIDOR SCHEME FOR THE PURPOSES OF FACILITATING PUBLIC TRANSPORT, AND TOGETHER WITH ALL ANCILLARY AND CONSEQUENTIAL WORKS ASSOCIATED THEREWITH.

A copy of the order and of the maps referred to in it may be seen at:

**National Transport Authority
Dún Scéine
Harcourt Lane
Dublin 2
D02 WT20**

**An Bord Pleanála,
64 Marlborough Street,
Dublin 1,
D01 V902**

on working days between the hours of **9:15am and 5:30pm from Tuesday 15th of August to Tuesday 10th of October 2023.**

A copy of the order and of the maps referred to in it are also available on the National Transport Authority website for the Bray to City Centre Core Bus Corridor Scheme at: www.brayscheme.ie

Any objection to the order should be made in writing to **An Bord Pleanála (Strategic Infrastructure Division), 64 Marlborough Street, Dublin 1, D01 V902**, so as to reach the said Board before **5.30pm on Tuesday 10th of October 2023.**

Additional information in relation to the Bray to City Centre Core Bus Corridor Scheme including a copy of the Environmental Impact Assessment Report (EIAR) and the Natura Impact Statement (NIS) are also available at the above location for inspection and/or purchase (in the case of the EIAR/NIS) and for inspection and downloading on the above mentioned website. Submissions/observations may be made in writing to An Bord Pleanála in relation to (i) the likely effects on the environment of the proposed road development, if carried out, (ii) the implications of the proposed road development, if carried out, for proper planning and sustainable development in the area in which it is proposed to situate the proposed road development, and (iii) the likely significant effects of the proposed road development on a European site between **Tuesday 15th August to Tuesday 10th October 2023.** Any submissions/observations must be accompanied by a fee of €50 (except for certain prescribed bodies) and must be received by the Board not later than 5.30 p.m. on Tuesday 10th October 2023.

Such submissions/observations must also include the following information:

- The name of the person making the submission or observation, the name of the person acting on his or her behalf, if any, and the address to which any correspondence relating the application should be sent,
- The subject matter of the submission or observation, and

- The reasons, consideration and arguments on which the submission or observation is based in full (Article 217 of the Planning and Development Regulations 2001, as amended, refers)

Submissions/observations can also be made on the An Bord Pleanála website at the following address: <https://online.pleanala.ie/en-ie/sid/observation>. Any enquiries relating to the application process should be directed to the Strategic Infrastructure Development Section of An Bord Pleanála (Tel. 01-8588100).

A person may question the validity of any decision by the Board on a proposed road development by way of an application for judicial review under the Rules of the Superior Courts (and in particular Order 84 of the Rules of the Superior Courts contained in S.I. No. 15 of 1986 as amended) and in accordance with sections 50, 50A and 50B of the Planning and Development Act 2000 (as amended).

Practical information on the review mechanism can also be accessed under the heading: “Legal Notices - Judicial Review Notice” on An Bord Pleanála website www.pleanala.ie. This information is also available on the Citizens Information Service website www.citizensinformation.ie.

Signed:

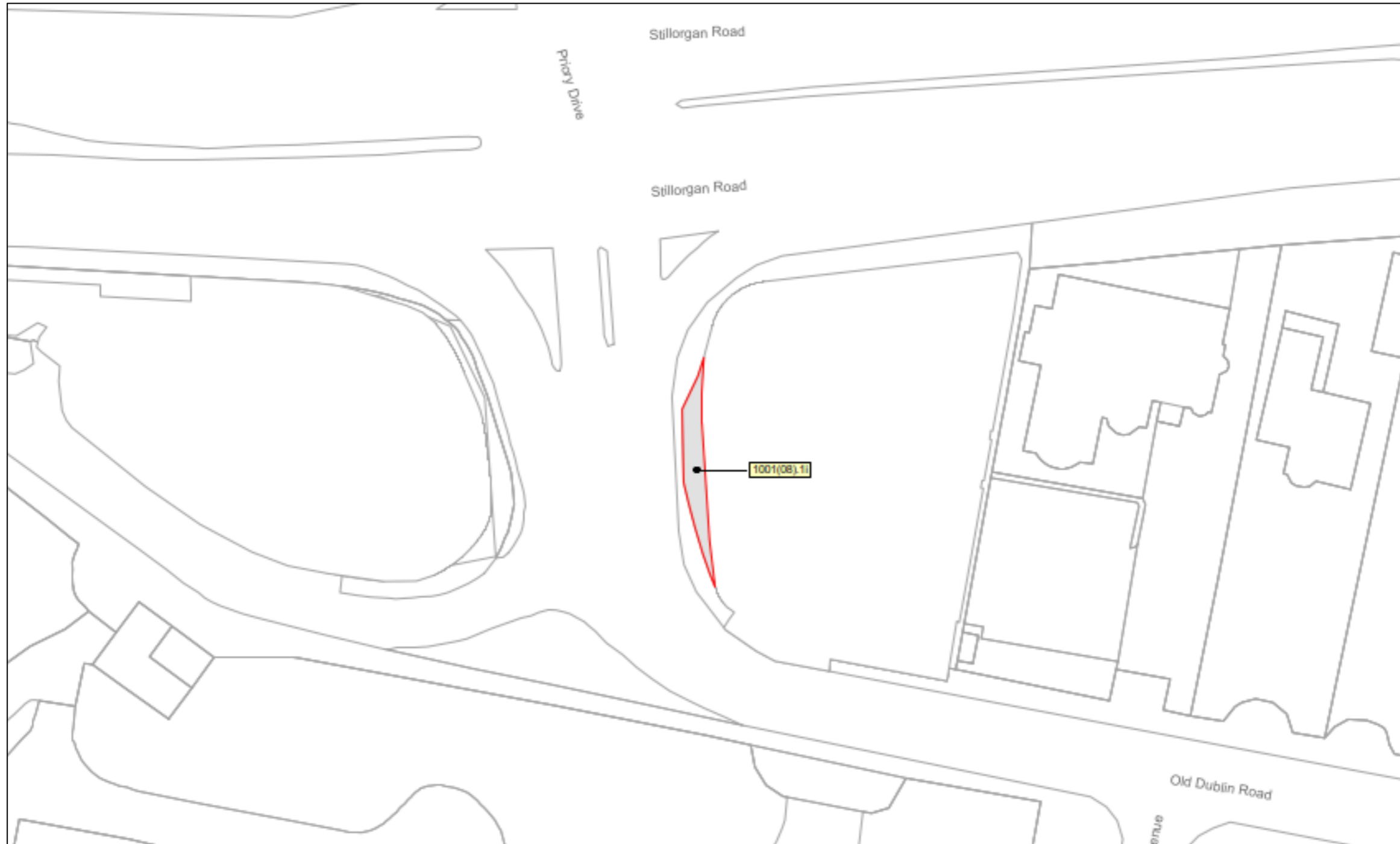
Aidan Gallagher

Head of Bus Connects Dublin Infrastructure,
National Transport Authority






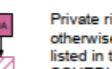
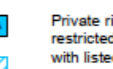
Date of erection of site notice: 10/08/2023

**SCHEDULE (EXTRACT)
PART I
Lands Being Permanently Acquired**

Number on map deposited at NTA	Quantity, Description and situation of land	Owners or Reputed Owners	Lessees or Reputed Lessees	Occupiers
1001(08).1i	Area (Ha): 0.00410 Area (m2): 41.0 Description: Community County: Dublin Address: Green verge at junction of Old Dublin Road & Stillorgan Road, Stillorgan, Co. Dublin	Dún Laoghaire Rathdown County Council, County Hall, Marine Road, Dún Laoghaire, Co. Dublin A96 K6C9	None	Owner(s)



Legend:

 <p>LANDS BEING PERMANENTLY ACQUIRED* * SCHEDULE PART I (Shaded in Grey)</p> <p>1001(1).1d</p>	 <p>LANDS BEING TEMPORARILY ACQUIRED** **SCHEDULE PART II (Shaded in Grey)</p> <p>1001(2).2d</p>	 <p>Public rights of way to be extinguished listed in the SCHEDULE PART III (Section A)</p>	 <p>Public rights of way to be restricted or otherwise interfered with listed in the SCHEDULE PART III (Section B)</p>	 <p>Private rights to be acquired listed in the SCHEDULE PART IV (Section A)</p>	 <p>Private rights to be restricted or otherwise interfered with listed in the SCHEDULE PART IV (Section B)</p>	 <p>Private rights to be temporarily restricted or otherwise interfered with listed in the SCHEDULE PART IV (Section C)</p>
---	---	--	---	---	--	--

**BRAY TO CITY CENTRE
CORE BUS CORRIDOR SCHEME
COMPULSORY PURCHASE ORDER 2023
SITE NOTICE**

NOTICE IS HEREBY GIVEN THAT THE NATIONAL TRANSPORT AUTHORITY HAS MADE:

**BRAY TO CITY CENTRE CORE BUS CORRIDOR SCHEME
COMPULSORY PURCHASE ORDER 2023**

WHICH IS BEING SUBMITTED TO AN BORD PLEANÁLA FOR CONFIRMATION

IF CONFIRMED, THIS ORDER WILL AUTHORISE THE NATIONAL TRANSPORT AUTHORITY TO ACQUIRE COMPULSORILY THE FOLLOWING LAND AS DESCRIBED IN PART I, PART II AND PART IV (SECTION C) OF THE SCHEDULE (SEE ACCOMPANYING EXTRACT) FOR THE PURPOSES OF CONSTRUCTION OF THE BRAY TO CITY CENTRE CORE BUS CORRIDOR SCHEME FOR THE PURPOSES OF FACILITATING PUBLIC TRANSPORT, AND TOGETHER WITH ALL ANCILLARY AND CONSEQUENTIAL WORKS ASSOCIATED THEREWITH.

A copy of the order and of the maps referred to in it may be seen at:

**National Transport Authority
Dún Scéine
Harcourt Lane
Dublin 2
D02 WT20**

**An Bord Pleanála,
64 Marlborough Street,
Dublin 1,
D01 V902**

on working days between the hours of **9:15am and 5:30pm from Tuesday 15th of August to Tuesday 10th of October 2023.**

A copy of the order and of the maps referred to in it are also available on the National Transport Authority website for the Bray to City Centre Core Bus Corridor Scheme at: www.brayscheme.ie

Any objection to the order should be made in writing to **An Bord Pleanála (Strategic Infrastructure Division), 64 Marlborough Street, Dublin 1, D01 V902**, so as to reach the said Board before **5.30pm on Tuesday 10th of October 2023.**

Additional information in relation to the Bray to City Centre Core Bus Corridor Scheme including a copy of the Environmental Impact Assessment Report (EIAR) and the Natura Impact Statement (NIS) are also available at the above location for inspection and/or purchase (in the case of the EIAR/NIS) and for inspection and downloading on the above mentioned website. Submissions/observations may be made in writing to An Bord Pleanála in relation to (i) the likely effects on the environment of the proposed road development, if carried out, (ii) the implications of the proposed road development, if carried out, for proper planning and sustainable development in the area in which it is proposed to situate the proposed road development, and (iii) the likely significant effects of the proposed road development on a European site between **Tuesday 15th August to Tuesday 10th October 2023.** Any submissions/observations must be accompanied by a fee of €50 (except for certain prescribed bodies) and must be received by the Board not later than 5.30 p.m. on Tuesday 10th October 2023.

Such submissions/observations must also include the following information:

- The name of the person making the submission or observation, the name of the person acting on his or her behalf, if any, and the address to which any correspondence relating the application should be sent,
- The subject matter of the submission or observation, and

- The reasons, consideration and arguments on which the submission or observation is based in full (Article 217 of the Planning and Development Regulations 2001, as amended, refers)

Submissions/observations can also be made on the An Bord Pleanála website at the following address: <https://online.pleanala.ie/en-ie/sid/observation>. Any enquiries relating to the application process should be directed to the Strategic Infrastructure Development Section of An Bord Pleanála (Tel. 01-8588100).

A person may question the validity of any decision by the Board on a proposed road development by way of an application for judicial review under the Rules of the Superior Courts (and in particular Order 84 of the Rules of the Superior Courts contained in S.I. No. 15 of 1986 as amended) and in accordance with sections 50, 50A and 50B of the Planning and Development Act 2000 (as amended).

Practical information on the review mechanism can also be accessed under the heading: “Legal Notices - Judicial Review Notice” on An Bord Pleanála website www.pleanala.ie. This information is also available on the Citizens Information Service website www.citizensinformation.ie.

Signed:

Aidan Gallagher
Head of Bus Connects Dublin Infrastructure,
National Transport Authority

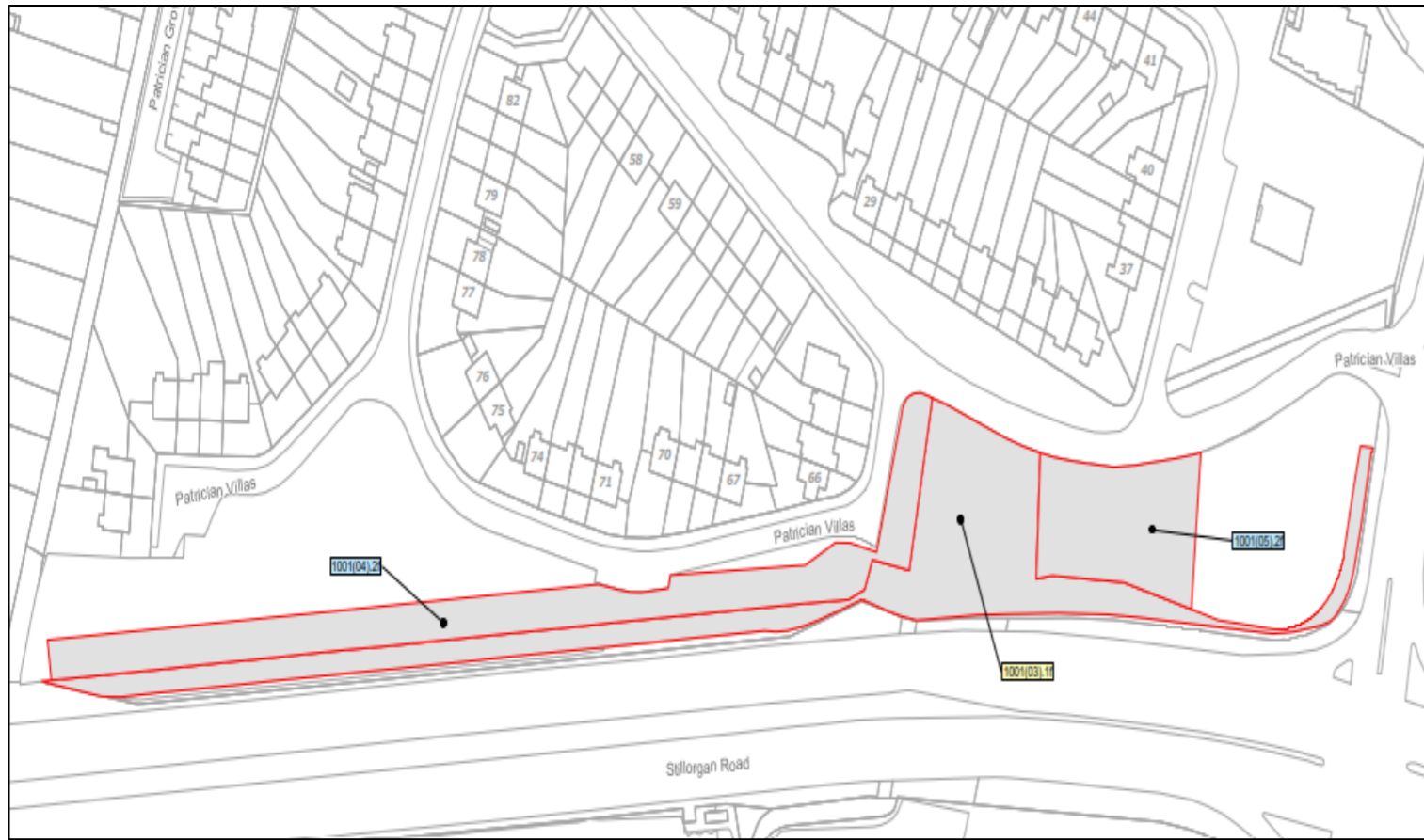
Date of erection of site notice: 10/08/2023

**SCHEDULE (EXTRACT)
PART I
Lands Being Permanently Acquired**

Number on map deposited at NTA	Quantity, Description and situation of land	Owners or Reputed Owners	Lessees or Reputed Lessees	Occupiers
1001(03).1f	Area (Ha): 0.23441 Area (m2): 2344.1 Description: Recreational County: Dublin Address: Green area at Patrician Villas, Stillorgan, Co. Dublin	Dún Laoghaire Rathdown County Council, County Hall, Marine Road, Dún Laoghaire, Co. Dublin A96 K6C9	None	Owner(s)
1001(06).1f	Area (Ha): 0.00879 Area (m2): 87.9 Description: Recreational County: Dublin Address: Grass verge along Stillorgan Road, Co. Dublin	Dún Laoghaire Rathdown County Council, County Hall, Marine Road, Dún Laoghaire, Co. Dublin A96 K6C9	None	Owner(s)

**SCHEDULE (EXTRACT)
PART II
Lands Being Temporarily Acquired**

Number on map deposited at NTA	Quantity, Description and situation of land		Owners or Reputed Owners	Lessees or Reputed Lessees	Occupiers
1001(04).2f	Area (Ha): Area (m2): Description: County: Address:	0.17627 1762.7 Recreational Dublin Green area at Patrician Villas, Stillorgan, Co. Dublin	Dún Laoghaire Rathdown County Council, County Hall, Marine Road, Dún Laoghaire, Co. Dublin A96 K6C9	None	Owner(s)
1001(05).2f	Area (Ha): Area (m2): Description: County: Address:	0.09103 910.3 Recreational Dublin Green area at Patrician Villas, Stillorgan, Co. Dublin	Dún Laoghaire Rathdown County Council, County Hall, Marine Road, Dún Laoghaire, Co. Dublin A96 K6C9	None	Owner(s)



Legend:

	LANDS BEING PERMANENTLY ACQUIRED*		LANDS BEING TEMPORARILY ACQUIRED**		Public rights of way to be extinguished listed in the SCHEDULE PART III (Section A)		Public rights of way to be restricted or otherwise interfered with listed in the SCHEDULE PART III (Section B)		Private rights to be acquired listed in the SCHEDULE PART IV (Section A)		Private rights to be restricted or otherwise interfered with listed in the SCHEDULE PART IV (Section B)		Private rights to be temporarily restricted or otherwise interfered with listed in the SCHEDULE PART IV (Section C)
	* SCHEDULE PART I (Shaded in Grey)		**SCHEDULE PART II (Shaded in Grey)										

**BRAY TO CITY CENTRE
CORE BUS CORRIDOR SCHEME
COMPULSORY PURCHASE ORDER 2023
SITE NOTICE**

NOTICE IS HEREBY GIVEN THAT THE NATIONAL TRANSPORT AUTHORITY HAS MADE:

**BRAY TO CITY CENTRE CORE BUS CORRIDOR SCHEME
COMPULSORY PURCHASE ORDER 2023**

WHICH IS BEING SUBMITTED TO AN BORD PLEANÁLA FOR CONFIRMATION

IF CONFIRMED, THIS ORDER WILL AUTHORISE THE NATIONAL TRANSPORT AUTHORITY TO ACQUIRE COMPULSORILY THE FOLLOWING LAND AS DESCRIBED IN PART I, PART II AND PART IV (SECTION C) OF THE SCHEDULE (SEE ACCOMPANYING EXTRACT) FOR THE PURPOSES OF CONSTRUCTION OF THE BRAY TO CITY CENTRE CORE BUS CORRIDOR SCHEME FOR THE PURPOSES OF FACILITATING PUBLIC TRANSPORT, AND TOGETHER WITH ALL ANCILLARY AND CONSEQUENTIAL WORKS ASSOCIATED THEREWITH.

A copy of the order and of the maps referred to in it may be seen at:

**National Transport Authority
Dún Scéine
Harcourt Lane
Dublin 2
D02 WT20**

**An Bord Pleanála,
64 Marlborough Street,
Dublin 1,
D01 V902**

on working days between the hours of **9:15am and 5:30pm from Tuesday 15th of August to Tuesday 10th of October 2023.**

A copy of the order and of the maps referred to in it are also available on the National Transport Authority website for the Bray to City Centre Core Bus Corridor Scheme at: www.brayscheme.ie

Any objection to the order should be made in writing to **An Bord Pleanála (Strategic Infrastructure Division), 64 Marlborough Street, Dublin 1, D01 V902**, so as to reach the said Board before **5.30pm on Tuesday 10th of October 2023.**

Additional information in relation to the Bray to City Centre Core Bus Corridor Scheme including a copy of the Environmental Impact Assessment Report (EIAR) and the Natura Impact Statement (NIS) are also available at the above location for inspection and/or purchase (in the case of the EIAR/NIS) and for inspection and downloading on the above mentioned website. Submissions/observations may be made in writing to An Bord Pleanála in relation to (i) the likely effects on the environment of the proposed road development, if carried out, (ii) the implications of the proposed road development, if carried out, for proper planning and sustainable development in the area in which it is proposed to situate the proposed road development, and (iii) the likely significant effects of the proposed road development on a European site between **Tuesday 15th August to Tuesday 10th October 2023.** Any submissions/observations must be accompanied by a fee of €50 (except for certain prescribed bodies) and must be received by the Board not later than 5.30 p.m. on Tuesday 10th October 2023.

Such submissions/observations must also include the following information:

- The name of the person making the submission or observation, the name of the person acting on his or her behalf, if any, and the address to which any correspondence relating the application should be sent,
- The subject matter of the submission or observation, and

- The reasons, consideration and arguments on which the submission or observation is based in full (Article 217 of the Planning and Development Regulations 2001, as amended, refers)

Submissions/observations can also be made on the An Bord Pleanála website at the following address: <https://online.pleanala.ie/en-ie/sid/observation>. Any enquiries relating to the application process should be directed to the Strategic Infrastructure Development Section of An Bord Pleanála (Tel. 01-8588100).

A person may question the validity of any decision by the Board on a proposed road development by way of an application for judicial review under the Rules of the Superior Courts (and in particular Order 84 of the Rules of the Superior Courts contained in S.I. No. 15 of 1986 as amended) and in accordance with sections 50, 50A and 50B of the Planning and Development Act 2000 (as amended).

Practical information on the review mechanism can also be accessed under the heading: “Legal Notices - Judicial Review Notice” on An Bord Pleanála website www.pleanala.ie. This information is also available on the Citizens Information Service website www.citizensinformation.ie.

Signed:

Aidan Gallagher

Head of Bus Connects Dublin Infrastructure,
National Transport Authority

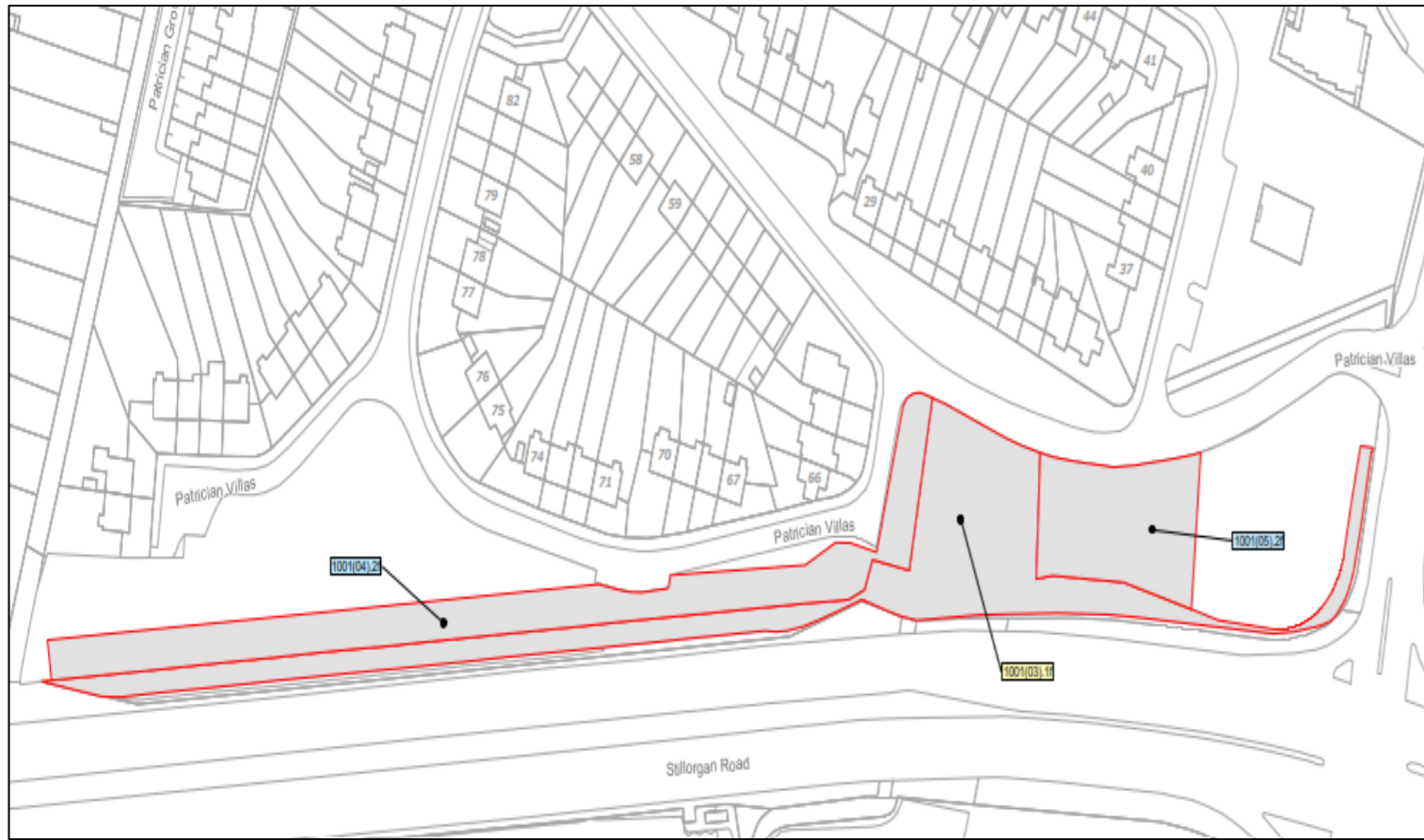
Date of erection of site notice: 10/08/2023

**SCHEDULE (EXTRACT)
PART I
Lands Being Permanently Acquired**







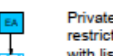
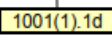
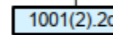
Number on map deposited at NTA	Quantity, Description and situation of land	Owners or Reputed Owners	Lessees or Reputed Lessees	Occupiers
1001(03).1f	Area (Ha): 0.23441 Area (m2): 2344.1 Description: Recreational County: Dublin Address: Green area at Patrician Villas, Stillorgan, Co. Dublin	Dún Laoghaire Rathdown County Council, County Hall, Marine Road, Dún Laoghaire, Co. Dublin A96 K6C9	None	Owner(s)
1001(06).1f	Area (Ha): 0.00879 Area (m2): 87.9 Description: Recreational County: Dublin Address: Grass verge along Stillorgan Road, Co. Dublin	Dún Laoghaire Rathdown County Council, County Hall, Marine Road, Dún Laoghaire, Co. Dublin A96 K6C9	None	Owner(s)

**SCHEDULE (EXTRACT)
PART II
Lands Being Temporarily Acquired**

Number on map deposited at NTA	Quantity, Description and situation of land		Owners or Reputed Owners	Lessees or Reputed Lessees	Occupiers
1001(04).2f	Area (Ha): Area (m2): Description: County: Address:	0.17627 1762.7 Recreational Dublin Green area at Patrician Villas, Stillorgan, Co. Dublin	Dún Laoghaire Rathdown County Council, County Hall, Marine Road, Dún Laoghaire, Co. Dublin A96 K6C9	None	Owner(s)
1001(05).2f	Area (Ha): Area (m2): Description: County: Address:	0.09103 910.3 Recreational Dublin Green area at Patrician Villas, Stillorgan, Co. Dublin	Dún Laoghaire Rathdown County Council, County Hall, Marine Road, Dún Laoghaire, Co. Dublin A96 K6C9	None	Owner(s)



Legend:

	LANDS BEING PERMANENTLY ACQUIRED*		LANDS BEING TEMPORARILY ACQUIRED**		Public rights of way to be extinguished listed in the SCHEDULE PART III (Section A)		Public rights of way to be restricted or otherwise interfered with listed in the SCHEDULE PART III (Section B)		Private rights to be acquired listed in the SCHEDULE PART IV (Section A)		Private rights to be restricted or otherwise interfered with listed in the SCHEDULE PART IV (Section B)		Private rights to be temporarily restricted or otherwise interfered with listed in the SCHEDULE PART IV (Section C)
	* SCHEDULE PART I (Shaded in Grey)		**SCHEDULE PART II (Shaded in Grey)										

**BRAY TO CITY CENTRE
CORE BUS CORRIDOR SCHEME
COMPULSORY PURCHASE ORDER 2023
SITE NOTICE**

NOTICE IS HEREBY GIVEN THAT THE NATIONAL TRANSPORT AUTHORITY HAS MADE:

**BRAY TO CITY CENTRE CORE BUS CORRIDOR SCHEME
COMPULSORY PURCHASE ORDER 2023**

WHICH IS BEING SUBMITTED TO AN BORD PLEANÁLA FOR CONFIRMATION

IF CONFIRMED, THIS ORDER WILL AUTHORISE THE NATIONAL TRANSPORT AUTHORITY TO ACQUIRE COMPULSORILY THE FOLLOWING LAND AS DESCRIBED IN PART I, PART II AND PART IV (SECTION C) OF THE SCHEDULE (SEE ACCOMPANYING EXTRACT) FOR THE PURPOSES OF CONSTRUCTION OF THE BRAY TO CITY CENTRE CORE BUS CORRIDOR SCHEME FOR THE PURPOSES OF FACILITATING PUBLIC TRANSPORT, AND TOGETHER WITH ALL ANCILLARY AND CONSEQUENTIAL WORKS ASSOCIATED THEREWITH.

A copy of the order and of the maps referred to in it may be seen at:

**National Transport Authority
Dún Scéine
Harcourt Lane
Dublin 2
D02 WT20**

**An Bord Pleanála,
64 Marlborough Street,
Dublin 1,
D01 V902**

on working days between the hours of **9:15am and 5:30pm from Tuesday 15th of August to Tuesday 10th of October 2023.**

A copy of the order and of the maps referred to in it are also available on the National Transport Authority website for the Bray to City Centre Core Bus Corridor Scheme at: www.brayscheme.ie

Any objection to the order should be made in writing to **An Bord Pleanála (Strategic Infrastructure Division), 64 Marlborough Street, Dublin 1, D01 V902**, so as to reach the said Board before **5.30pm on Tuesday 10th of October 2023.**

Additional information in relation to the Bray to City Centre Core Bus Corridor Scheme including a copy of the Environmental Impact Assessment Report (EIAR) and the Natura Impact Statement (NIS) are also available at the above location for inspection and/or purchase (in the case of the EIAR/NIS) and for inspection and downloading on the above mentioned website. Submissions/observations may be made in writing to An Bord Pleanála in relation to (i) the likely effects on the environment of the proposed road development, if carried out, (ii) the implications of the proposed road development, if carried out, for proper planning and sustainable development in the area in which it is proposed to situate the proposed road development, and (iii) the likely significant effects of the proposed road development on a European site between **Tuesday 15th August to Tuesday 10th October 2023.** Any submissions/observations must be accompanied by a fee of €50 (except for certain prescribed bodies) and must be received by the Board not later than 5.30 p.m. on Tuesday 10th October 2023.

Such submissions/observations must also include the following information:

- The name of the person making the submission or observation, the name of the person acting on his or her behalf, if any, and the address to which any correspondence relating the application should be sent,
- The subject matter of the submission or observation, and

- The reasons, consideration and arguments on which the submission or observation is based in full (Article 217 of the Planning and Development Regulations 2001, as amended, refers)

Submissions/observations can also be made on the An Bord Pleanála website at the following address: <https://online.pleanala.ie/en-ie/sid/observation>. Any enquiries relating to the application process should be directed to the Strategic Infrastructure Development Section of An Bord Pleanála (Tel. 01-8588100).

A person may question the validity of any decision by the Board on a proposed road development by way of an application for judicial review under the Rules of the Superior Courts (and in particular Order 84 of the Rules of the Superior Courts contained in S.I. No. 15 of 1986 as amended) and in accordance with sections 50, 50A and 50B of the Planning and Development Act 2000 (as amended).

Practical information on the review mechanism can also be accessed under the heading: “Legal Notices - Judicial Review Notice” on An Bord Pleanála website www.pleanala.ie. This information is also available on the Citizens Information Service website www.citizensinformation.ie.

Signed:

Aidan Gallagher

Head of Bus Connects Dublin Infrastructure,
National Transport Authority

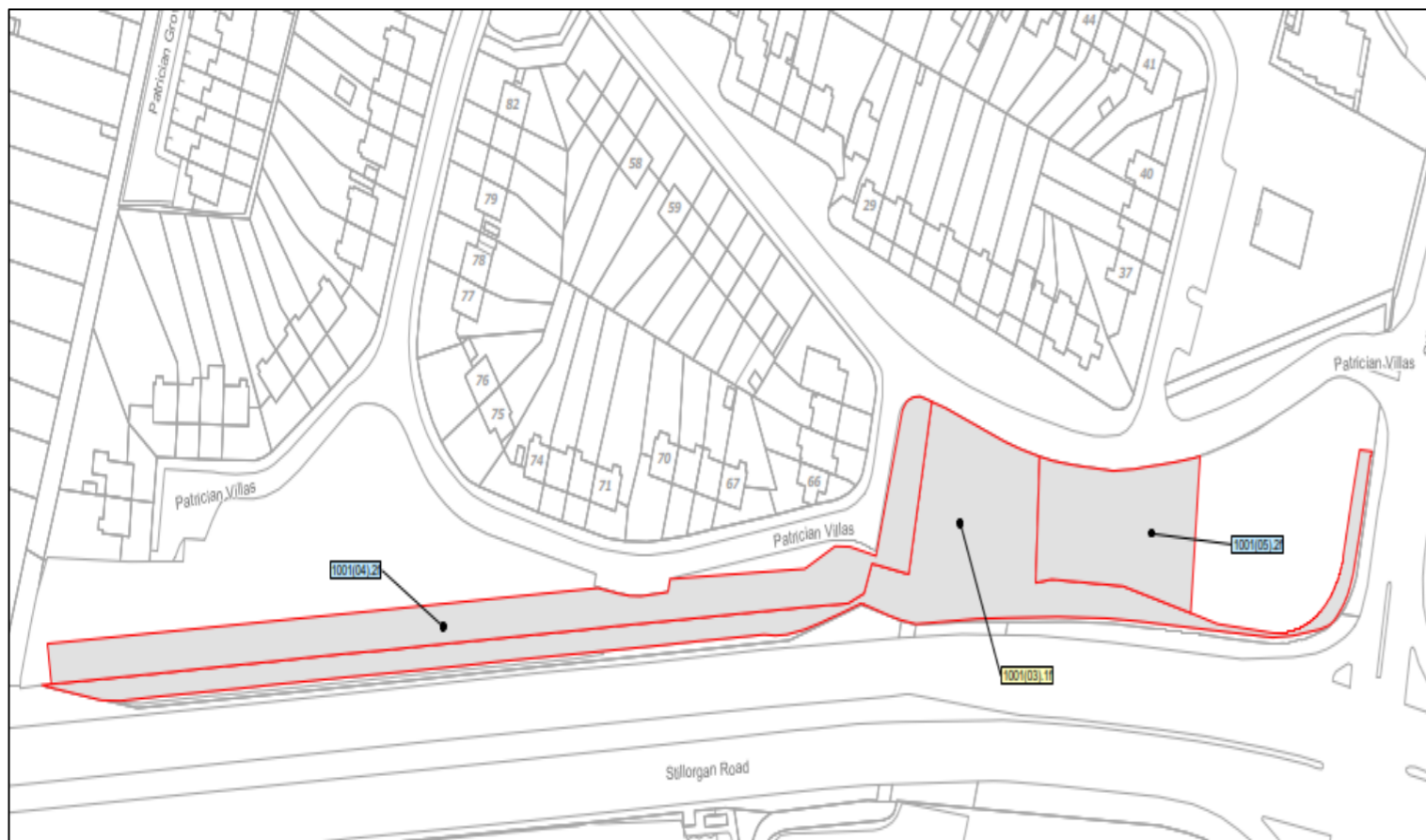
Date of erection of site notice: 10/08/2023

**SCHEDULE (EXTRACT)
PART I
Lands Being Permanently Acquired**








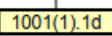
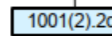
Number on map deposited at NTA	Quantity, Description and situation of land	Owners or Reputed Owners	Lessees or Reputed Lessees	Occupiers
1001(03).1f	Area (Ha): 0.23441 Area (m2): 2344.1 Description: Recreational County: Dublin Address: Green area at Patrician Villas, Stillorgan, Co. Dublin	Dún Laoghaire Rathdown County Council, County Hall, Marine Road, Dún Laoghaire, Co. Dublin A96 K6C9	None	Owner(s)
1001(06).1f	Area (Ha): 0.00879 Area (m2): 87.9 Description: Recreational County: Dublin Address: Grass verge along Stillorgan Road, Co. Dublin	Dún Laoghaire Rathdown County Council, County Hall, Marine Road, Dún Laoghaire, Co. Dublin A96 K6C9	None	Owner(s)

**SCHEDULE (EXTRACT)
PART II
Lands Being Temporarily Acquired**

Number on map deposited at NTA	Quantity, Description and situation of land		Owners or Reputed Owners	Lessees or Reputed Lessees	Occupiers
1001(04).2f	Area (Ha): Area (m2): Description: County: Address:	0.17627 1762.7 Recreational Dublin Green area at Patrician Villas, Stillorgan, Co. Dublin	Dún Laoghaire Rathdown County Council, County Hall, Marine Road, Dún Laoghaire, Co. Dublin A96 K6C9	None	Owner(s)
1001(05).2f	Area (Ha): Area (m2): Description: County: Address:	0.09103 910.3 Recreational Dublin Green area at Patrician Villas, Stillorgan, Co. Dublin	Dún Laoghaire Rathdown County Council, County Hall, Marine Road, Dún Laoghaire, Co. Dublin A96 K6C9	None	Owner(s)



Legend:

	LANDS BEING PERMANENTLY ACQUIRED*		LANDS BEING TEMPORARILY ACQUIRED**		Public rights of way to be extinguished listed in the SCHEDULE PART III (Section A)		Public rights of way to be restricted or otherwise interfered with listed in the SCHEDULE PART III (Section B)		Private rights to be acquired listed in the SCHEDULE PART IV (Section A)		Private rights to be restricted or otherwise interfered with listed in the SCHEDULE PART IV (Section B)		Private rights to be temporarily restricted or otherwise interfered with listed in the SCHEDULE PART IV (Section C)
	* SCHEDULE PART I (Shaded in Grey)		**SCHEDULE PART II (Shaded in Grey)										

**BRAY TO CITY CENTRE
CORE BUS CORRIDOR SCHEME
COMPULSORY PURCHASE ORDER 2023
SITE NOTICE**

NOTICE IS HEREBY GIVEN THAT THE NATIONAL TRANSPORT AUTHORITY HAS MADE:

**BRAY TO CITY CENTRE CORE BUS CORRIDOR SCHEME
COMPULSORY PURCHASE ORDER 2023**

WHICH IS BEING SUBMITTED TO AN BORD PLEANÁLA FOR CONFIRMATION

IF CONFIRMED, THIS ORDER WILL AUTHORISE THE NATIONAL TRANSPORT AUTHORITY TO ACQUIRE COMPULSORILY THE FOLLOWING LAND AS DESCRIBED IN PART I, PART II AND PART IV (SECTION C) OF THE SCHEDULE (SEE ACCOMPANYING EXTRACT) FOR THE PURPOSES OF CONSTRUCTION OF THE BRAY TO CITY CENTRE CORE BUS CORRIDOR SCHEME FOR THE PURPOSES OF FACILITATING PUBLIC TRANSPORT, AND TOGETHER WITH ALL ANCILLARY AND CONSEQUENTIAL WORKS ASSOCIATED THEREWITH.

A copy of the order and of the maps referred to in it may be seen at:

**National Transport Authority
Dún Scéine
Harcourt Lane
Dublin 2
D02 WT20**

**An Bord Pleanála,
64 Marlborough Street,
Dublin 1,
D01 V902**

on working days between the hours of **9:15am and 5:30pm from Tuesday 15th of August to Tuesday 10th of October 2023.**

A copy of the order and of the maps referred to in it are also available on the National Transport Authority website for the Bray to City Centre Core Bus Corridor Scheme at: www.brayscheme.ie

Any objection to the order should be made in writing to **An Bord Pleanála (Strategic Infrastructure Division), 64 Marlborough Street, Dublin 1, D01 V902**, so as to reach the said Board before **5.30pm on Tuesday 10th of October 2023.**

Additional information in relation to the Bray to City Centre Core Bus Corridor Scheme including a copy of the Environmental Impact Assessment Report (EIAR) and the Natura Impact Statement (NIS) are also available at the above location for inspection and/or purchase (in the case of the EIAR/NIS) and for inspection and downloading on the above mentioned website. Submissions/observations may be made in writing to An Bord Pleanála in relation to (i) the likely effects on the environment of the proposed road development, if carried out, (ii) the implications of the proposed road development, if carried out, for proper planning and sustainable development in the area in which it is proposed to situate the proposed road development, and (iii) the likely significant effects of the proposed road development on a European site between **Tuesday 15th August to Tuesday 10th October 2023.** Any submissions/observations must be accompanied by a fee of €50 (except for certain prescribed bodies) and must be received by the Board not later than 5.30 p.m. on Tuesday 10th October 2023.

Such submissions/observations must also include the following information:

- The name of the person making the submission or observation, the name of the person acting on his or her behalf, if any, and the address to which any correspondence relating the application should be sent,
- The subject matter of the submission or observation, and

- The reasons, consideration and arguments on which the submission or observation is based in full (Article 217 of the Planning and Development Regulations 2001, as amended, refers)

Submissions/observations can also be made on the An Bord Pleanála website at the following address: <https://online.pleanala.ie/en-ie/sid/observation>. Any enquiries relating to the application process should be directed to the Strategic Infrastructure Development Section of An Bord Pleanála (Tel. 01-8588100).

A person may question the validity of any decision by the Board on a proposed road development by way of an application for judicial review under the Rules of the Superior Courts (and in particular Order 84 of the Rules of the Superior Courts contained in S.I. No. 15 of 1986 as amended) and in accordance with sections 50, 50A and 50B of the Planning and Development Act 2000 (as amended).

Practical information on the review mechanism can also be accessed under the heading: “Legal Notices - Judicial Review Notice” on An Bord Pleanála website www.pleanala.ie. This information is also available on the Citizens Information Service website www.citizensinformation.ie.

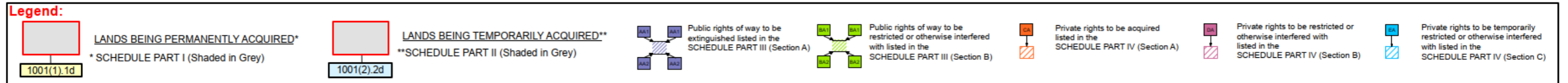
Signed:

Aidan Gallagher
Head of Bus Connects Dublin Infrastructure,
National Transport Authority

Date of erection of site notice: 10/08/2023

**SCHEDULE (EXTRACT)
PART I
Lands Being Permanently Acquired**

Number on map deposited at NTA	Quantity, Description and situation of land	Owners or Reputed Owners	Lessees or Reputed Lessees	Occupiers
1002(1).1h	Area (Ha): 0.04476 Area (m2): 447.6 Description: Zoned County: Dublin Address: Road Embankment along Stillorgan Road, Co. Dublin	Cairn Homes Properties Limited, 45 Mespil Road, Dublin 4, D04W2F1 Dún Laoghaire Rathdown County Council, County Hall, Marine Road, Dún Laoghaire, Co. Dublin A96 K6C9	None	Owner(s)



**BRAY TO CITY CENTRE
CORE BUS CORRIDOR SCHEME
COMPULSORY PURCHASE ORDER 2023
SITE NOTICE**

NOTICE IS HEREBY GIVEN THAT THE NATIONAL TRANSPORT AUTHORITY HAS MADE:

**BRAY TO CITY CENTRE CORE BUS CORRIDOR SCHEME
COMPULSORY PURCHASE ORDER 2023**

WHICH IS BEING SUBMITTED TO AN BORD PLEANÁLA FOR CONFIRMATION

IF CONFIRMED, THIS ORDER WILL AUTHORISE THE NATIONAL TRANSPORT AUTHORITY TO ACQUIRE COMPULSORILY THE FOLLOWING LAND AS DESCRIBED IN PART I, PART II AND PART IV (SECTION C) OF THE SCHEDULE (SEE ACCOMPANYING EXTRACT) FOR THE PURPOSES OF CONSTRUCTION OF THE BRAY TO CITY CENTRE CORE BUS CORRIDOR SCHEME FOR THE PURPOSES OF FACILITATING PUBLIC TRANSPORT, AND TOGETHER WITH ALL ANCILLARY AND CONSEQUENTIAL WORKS ASSOCIATED THEREWITH.

A copy of the order and of the maps referred to in it may be seen at:

**National Transport Authority
Dún Scéine
Harcourt Lane
Dublin 2
D02 WT20**

**An Bord Pleanála,
64 Marlborough Street,
Dublin 1,
D01 V902**

on working days between the hours of **9:15am and 5:30pm from Tuesday 15th of August to Tuesday 10th of October 2023.**

A copy of the order and of the maps referred to in it are also available on the National Transport Authority website for the Bray to City Centre Core Bus Corridor Scheme at: www.brayscheme.ie

Any objection to the order should be made in writing to **An Bord Pleanála (Strategic Infrastructure Division), 64 Marlborough Street, Dublin 1, D01 V902**, so as to reach the said Board before **5.30pm on Tuesday 10th of October 2023.**

Additional information in relation to the Bray to City Centre Core Bus Corridor Scheme including a copy of the Environmental Impact Assessment Report (EIAR) and the Natura Impact Statement (NIS) are also available at the above location for inspection and/or purchase (in the case of the EIAR/NIS) and for inspection and downloading on the above mentioned website. Submissions/observations may be made in writing to An Bord Pleanála in relation to (i) the likely effects on the environment of the proposed road development, if carried out, (ii) the implications of the proposed road development, if carried out, for proper planning and sustainable development in the area in which it is proposed to situate the proposed road development, and (iii) the likely significant effects of the proposed road development on a European site between **Tuesday 15th August to Tuesday 10th October 2023.** Any submissions/observations must be accompanied by a fee of €50 (except for certain prescribed bodies) and must be received by the Board not later than 5.30 p.m. on Tuesday 10th October 2023.

Such submissions/observations must also include the following information:

- The name of the person making the submission or observation, the name of the person acting on his or her behalf, if any, and the address to which any correspondence relating the application should be sent,
- The subject matter of the submission or observation, and

- The reasons, consideration and arguments on which the submission or observation is based in full (Article 217 of the Planning and Development Regulations 2001, as amended, refers)

Submissions/observations can also be made on the An Bord Pleanála website at the following address: <https://online.pleanala.ie/en-ie/sid/observation>. Any enquiries relating to the application process should be directed to the Strategic Infrastructure Development Section of An Bord Pleanála (Tel. 01-8588100).

A person may question the validity of any decision by the Board on a proposed road development by way of an application for judicial review under the Rules of the Superior Courts (and in particular Order 84 of the Rules of the Superior Courts contained in S.I. No. 15 of 1986 as amended) and in accordance with sections 50, 50A and 50B of the Planning and Development Act 2000 (as amended).

Practical information on the review mechanism can also be accessed under the heading: “Legal Notices - Judicial Review Notice” on An Bord Pleanála website www.pleanala.ie. This information is also available on the Citizens Information Service website www.citizensinformation.ie.

Signed:

Aidan Gallagher


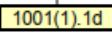

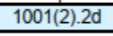





Head of Bus Connects Dublin Infrastructure,
National Transport Authority

Date of erection of site notice: 10/08/2023

**SCHEDULE (EXTRACT)
PART II
Lands Being Temporarily Acquired**

Number on map deposited at NTA	Quantity, Description and situation of land	Owners or Reputed Owners	Lessees or Reputed Lessees	Occupiers
1001(07).2i	Area (Ha): 0.01320 Area (m2): 132.0 Description: Community County: Dublin Address: Grass verge at junction of Stillorgan Road & Stillorgan Park Road, Co. Dublin	Dún Laoghaire Rathdown County Council, County Hall, Marine Road, Dún Laoghaire, Co. Dublin A96 K6C9	None	Owner(s)



Legend:	
	LANDS BEING PERMANENTLY ACQUIRED*
	* SCHEDULE PART I (Shaded in Grey)
	LANDS BEING TEMPORARILY ACQUIRED**
	**SCHEDULE PART II (Shaded in Grey)
	Public rights of way to be extinguished listed in the SCHEDULE PART III (Section A)
	Public rights of way to be restricted or otherwise interfered with listed in the SCHEDULE PART III (Section B)
	Private rights to be acquired listed in the SCHEDULE PART IV (Section A)
	Private rights to be restricted or otherwise interfered with listed in the SCHEDULE PART IV (Section B)
	Private rights to be temporarily restricted or otherwise interfered with listed in the SCHEDULE PART IV (Section C)

**BRAY TO CITY CENTRE
CORE BUS CORRIDOR SCHEME
COMPULSORY PURCHASE ORDER 2023
SITE NOTICE**

NOTICE IS HEREBY GIVEN THAT THE NATIONAL TRANSPORT AUTHORITY HAS MADE:

**BRAY TO CITY CENTRE CORE BUS CORRIDOR SCHEME
COMPULSORY PURCHASE ORDER 2023**

WHICH IS BEING SUBMITTED TO AN BORD PLEANÁLA FOR CONFIRMATION

IF CONFIRMED, THIS ORDER WILL AUTHORISE THE NATIONAL TRANSPORT AUTHORITY TO ACQUIRE COMPULSORILY THE FOLLOWING LAND AS DESCRIBED IN PART I, PART II AND PART IV (SECTION C) OF THE SCHEDULE (SEE ACCOMPANYING EXTRACT) FOR THE PURPOSES OF CONSTRUCTION OF THE BRAY TO CITY CENTRE CORE BUS CORRIDOR SCHEME FOR THE PURPOSES OF FACILITATING PUBLIC TRANSPORT, AND TOGETHER WITH ALL ANCILLARY AND CONSEQUENTIAL WORKS ASSOCIATED THEREWITH.

A copy of the order and of the maps referred to in it may be seen at:

**National Transport Authority
Dún Scéine
Harcourt Lane
Dublin 2
D02 WT20**

**An Bord Pleanála,
64 Marlborough Street,
Dublin 1,
D01 V902**

on working days between the hours of **9:15am and 5:30pm from Thursday 1st of June 2023 to Tuesday 15th of August to Tuesday 10th of October 2023.**

A copy of the order and of the maps referred to in it are also available on the National Transport Authority website for the Bray to City Centre Core Bus Corridor Scheme at: www.brayscheme.ie

Any objection to the order should be made in writing to **An Bord Pleanála (Strategic Infrastructure Division), 64 Marlborough Street, Dublin 1, D01 V902**, so as to reach the said Board before **5.30pm on Tuesday 10th of October 2023.**

Additional information in relation to the Bray to City Centre Core Bus Corridor Scheme including a copy of the Environmental Impact Assessment Report (EIAR) and the Natura Impact Statement (NIS) are also available at the above location for inspection and/or purchase (in the case of the EIAR/NIS) and for inspection and downloading on the above mentioned website. Submissions/observations may be made in writing to An Bord Pleanála in relation to (i) the likely effects on the environment of the proposed road development, if carried out, (ii) the implications of the proposed road development, if carried out, for proper planning and sustainable development in the area in which it is proposed to situate the proposed road development, and (iii) the likely significant effects of the proposed road development on a European site between **Tuesday 15th August to Tuesday 10th October 2023.** Any submissions/observations must be accompanied by a fee of €50 (except for certain prescribed bodies) and must be received by the Board not later than 5.30 p.m. on Tuesday 10th October 2023.

Such submissions/observations must also include the following information:

- The name of the person making the submission or observation, the name of the person acting on his or her behalf, if any, and the address to which any correspondence relating the application should be sent,
- The subject matter of the submission or observation, and

- The reasons, consideration and arguments on which the submission or observation is based in full (Article 217 of the Planning and Development Regulations 2001, as amended, refers)

Submissions/observations can also be made on the An Bord Pleanála website at the following address: <https://online.pleanala.ie/en-ie/sid/observation>. Any enquiries relating to the application process should be directed to the Strategic Infrastructure Development Section of An Bord Pleanála (Tel. 01-8588100).

A person may question the validity of any decision by the Board on a proposed road development by way of an application for judicial review under the Rules of the Superior Courts (and in particular Order 84 of the Rules of the Superior Courts contained in S.I. No. 15 of 1986 as amended) and in accordance with sections 50, 50A and 50B of the Planning and Development Act 2000 (as amended).

Practical information on the review mechanism can also be accessed under the heading: “Legal Notices - Judicial Review Notice” on An Bord Pleanála website www.pleanala.ie. This information is also available on the Citizens Information Service website www.citizensinformation.ie.

Signed:

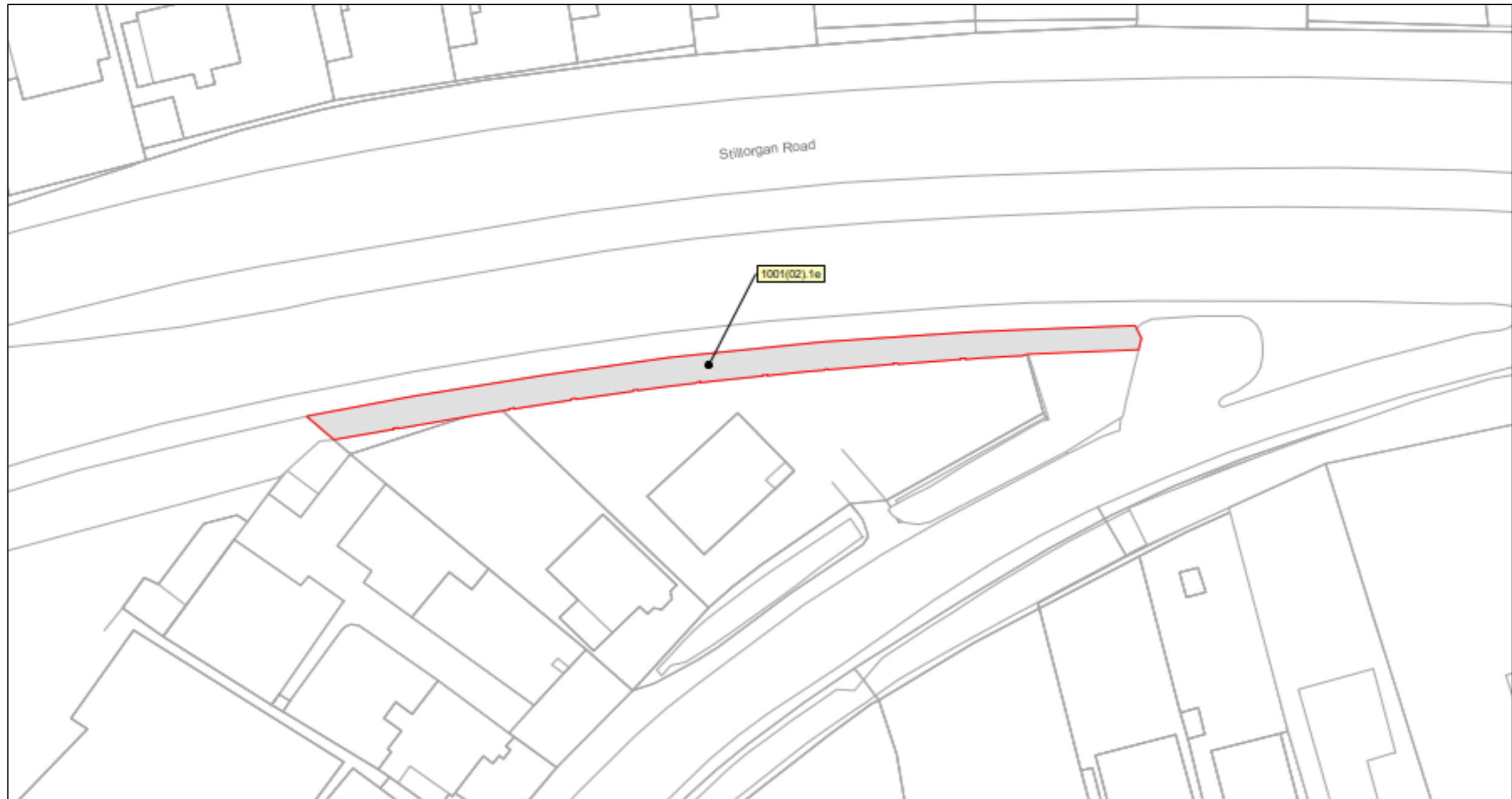
Aidan Gallagher

Head of Bus Connects Dublin Infrastructure,
National Transport Authority


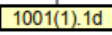

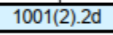





Date of erection of site notice: 10/08/2023

**SCHEDULE (EXTRACT)
PART I
Lands Being Permanently Acquired**

Number on map deposited at NTA	Quantity, Description and situation of land	Owners or Reputed Owners	Lessees or Reputed Lessees	Occupiers
1001(02).1e	Area (Ha): 0.02861 Area (m2): 286.1 Description: Private Landings County: Dublin Address: Road Embankment along Stillorgan Road, Co. Dublin	Dún Laoghaire Rathdown County Council, County Hall, Marine Road, Dún Laoghaire, Co. Dublin A96 K6C9	None	Owner(s)



Legend:

 LANDS BEING PERMANENTLY ACQUIRED* * SCHEDULE PART I (Shaded in Grey)  1001(1).1d	 LANDS BEING TEMPORARILY ACQUIRED** **SCHEDULE PART II (Shaded in Grey)  1001(2).2d	 Public rights of way to be extinguished listed in the SCHEDULE PART III (Section A)	 Public rights of way to be restricted or otherwise interfered with listed in the SCHEDULE PART III (Section B)	 Private rights to be acquired listed in the SCHEDULE PART IV (Section A)	 Private rights to be restricted or otherwise interfered with listed in the SCHEDULE PART IV (Section B)	 Private rights to be temporarily restricted or otherwise interfered with listed in the SCHEDULE PART IV (Section C)
---	---	---	--	--	---	---

**BRAY TO CITY CENTRE
CORE BUS CORRIDOR SCHEME
COMPULSORY PURCHASE ORDER 2023
SITE NOTICE**

NOTICE IS HEREBY GIVEN THAT THE NATIONAL TRANSPORT AUTHORITY HAS MADE:

**BRAY TO CITY CENTRE CORE BUS CORRIDOR SCHEME
COMPULSORY PURCHASE ORDER 2023**

WHICH IS BEING SUBMITTED TO AN BORD PLEANÁLA FOR CONFIRMATION

IF CONFIRMED, THIS ORDER WILL AUTHORISE THE NATIONAL TRANSPORT AUTHORITY TO ACQUIRE COMPULSORILY THE FOLLOWING LAND AS DESCRIBED IN PART I, PART II AND PART IV (SECTION C) OF THE SCHEDULE (SEE ACCOMPANYING EXTRACT) FOR THE PURPOSES OF CONSTRUCTION OF THE BRAY TO CITY CENTRE CORE BUS CORRIDOR SCHEME FOR THE PURPOSES OF FACILITATING PUBLIC TRANSPORT, AND TOGETHER WITH ALL ANCILLARY AND CONSEQUENTIAL WORKS ASSOCIATED THEREWITH.

A copy of the order and of the maps referred to in it may be seen at:

**National Transport Authority
Dún Scéine
Harcourt Lane
Dublin 2
D02 WT20**

**An Bord Pleanála,
64 Marlborough Street,
Dublin 1,
D01 V902**

on working days between the hours of **9:15am and 5:30pm from Tuesday 15th of August to Tuesday 10th of October 2023.**

A copy of the order and of the maps referred to in it are also available on the National Transport Authority website for the Bray to City Centre Core Bus Corridor Scheme at: www.brayscheme.ie

Any objection to the order should be made in writing to **An Bord Pleanála (Strategic Infrastructure Division), 64 Marlborough Street, Dublin 1, D01 V902**, so as to reach the said Board before **5.30pm on Tuesday 10th of October 2023.**

Additional information in relation to the Bray to City Centre Core Bus Corridor Scheme including a copy of the Environmental Impact Assessment Report (EIAR) and the Natura Impact Statement (NIS) are also available at the above location for inspection and/or purchase (in the case of the EIAR/NIS) and for inspection and downloading on the above mentioned website. Submissions/observations may be made in writing to An Bord Pleanála in relation to (i) the likely effects on the environment of the proposed road development, if carried out, (ii) the implications of the proposed road development, if carried out, for proper planning and sustainable development in the area in which it is proposed to situate the proposed road development, and (iii) the likely significant effects of the proposed road development on a European site between **Tuesday 15th August to Tuesday 10th October 2023.** Any submissions/observations must be accompanied by a fee of €50 (except for certain prescribed bodies) and must be received by the Board not later than 5.30 p.m. on Tuesday 10th October 2023.

Such submissions/observations must also include the following information:

- The name of the person making the submission or observation, the name of the person acting on his or her behalf, if any, and the address to which any correspondence relating the application should be sent,
- The subject matter of the submission or observation, and

- The reasons, consideration and arguments on which the submission or observation is based in full (Article 217 of the Planning and Development Regulations 2001, as amended, refers)

Submissions/observations can also be made on the An Bord Pleanála website at the following address: <https://online.pleanala.ie/en-ie/sid/observation>. Any enquiries relating to the application process should be directed to the Strategic Infrastructure Development Section of An Bord Pleanála (Tel. 01-8588100).

A person may question the validity of any decision by the Board on a proposed road development by way of an application for judicial review under the Rules of the Superior Courts (and in particular Order 84 of the Rules of the Superior Courts contained in S.I. No. 15 of 1986 as amended) and in accordance with sections 50, 50A and 50B of the Planning and Development Act 2000 (as amended).

Practical information on the review mechanism can also be accessed under the heading: “Legal Notices - Judicial Review Notice” on An Bord Pleanála website www.pleanala.ie. This information is also available on the Citizens Information Service website www.citizensinformation.ie.

Signed:

Aidan Gallagher

Head of Bus Connects Dublin Infrastructure,
National Transport Authority




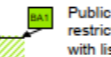
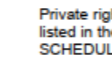
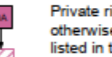
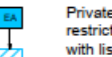
Date of erection of site notice: 10/08/2023

**SCHEDULE (EXTRACT)
PART II
Lands Being Temporarily Acquired**

Number on map deposited at NTA	Quantity, Description and situation of land	Owners or Reputed Owners	Lessees or Reputed Lessees	Occupiers
1001(01).2e	Area (Ha): 0.03527 Area (m2): 352.7 Description: Private Landings County: Dublin Address: Road Embankment along Stillorgan Road, Co. Dublin	Dún Laoghaire Rathdown County Council, County Hall, Marine Road, Dún Laoghaire, Co. Dublin A96 K6C9	None	Owner(s)



Legend:

 <p>LANDS BEING PERMANENTLY ACQUIRED* * SCHEDULE PART I (Shaded in Grey) 1001(1).1d</p>	 <p>LANDS BEING TEMPORARILY ACQUIRED** **SCHEDULE PART II (Shaded in Grey) 1001(2).2d</p>	 <p>Public rights of way to be extinguished listed in the SCHEDULE PART III (Section A)</p>	 <p>Public rights of way to be restricted or otherwise interfered with listed in the SCHEDULE PART III (Section B)</p>	 <p>Private rights to be acquired listed in the SCHEDULE PART IV (Section A)</p>	 <p>Private rights to be restricted or otherwise interfered with listed in the SCHEDULE PART IV (Section B)</p>	 <p>Private rights to be temporarily restricted or otherwise interfered with listed in the SCHEDULE PART IV (Section C)</p>
---	---	--	---	---	--	--

**BRAY TO CITY CENTRE
CORE BUS CORRIDOR SCHEME
COMPULSORY PURCHASE ORDER 2023
SITE NOTICE**

NOTICE IS HEREBY GIVEN THAT THE NATIONAL TRANSPORT AUTHORITY HAS MADE:

**BRAY TO CITY CENTRE CORE BUS CORRIDOR SCHEME
COMPULSORY PURCHASE ORDER 2023**

WHICH IS BEING SUBMITTED TO AN BORD PLEANÁLA FOR CONFIRMATION

IF CONFIRMED, THIS ORDER WILL AUTHORISE THE NATIONAL TRANSPORT AUTHORITY TO ACQUIRE COMPULSORILY THE FOLLOWING LAND AS DESCRIBED IN PART I, PART II AND PART IV (SECTION C) OF THE SCHEDULE (SEE ACCOMPANYING EXTRACT) FOR THE PURPOSES OF CONSTRUCTION OF THE BRAY TO CITY CENTRE CORE BUS CORRIDOR SCHEME FOR THE PURPOSES OF FACILITATING PUBLIC TRANSPORT, AND TOGETHER WITH ALL ANCILLARY AND CONSEQUENTIAL WORKS ASSOCIATED THEREWITH.

A copy of the order and of the maps referred to in it may be seen at:

**National Transport Authority
Dún Scéine
Harcourt Lane
Dublin 2
D02 WT20**

**An Bord Pleanála,
64 Marlborough Street,
Dublin 1,
D01 V902**

on working days between the hours of **9:15am and 5:30pm from Tuesday 15th of August to Tuesday 10th of October 2023.**

A copy of the order and of the maps referred to in it are also available on the National Transport Authority website for the Bray to City Centre Core Bus Corridor Scheme at: www.brayscheme.ie

Any objection to the order should be made in writing to **An Bord Pleanála (Strategic Infrastructure Division), 64 Marlborough Street, Dublin 1, D01 V902**, so as to reach the said Board before **5.30pm on Tuesday 10th of October 2023.**

Additional information in relation to the Bray to City Centre Core Bus Corridor Scheme including a copy of the Environmental Impact Assessment Report (EIAR) and the Natura Impact Statement (NIS) are also available at the above location for inspection and/or purchase (in the case of the EIAR/NIS) and for inspection and downloading on the above mentioned website. Submissions/observations may be made in writing to An Bord Pleanála in relation to (i) the likely effects on the environment of the proposed road development, if carried out, (ii) the implications of the proposed road development, if carried out, for proper planning and sustainable development in the area in which it is proposed to situate the proposed road development, and (iii) the likely significant effects of the proposed road development on a European site between **Tuesday 15th August to Tuesday 10th October 2023.** Any submissions/observations must be accompanied by a fee of €50 (except for certain prescribed bodies) and must be received by the Board not later than 5.30 p.m. on Tuesday 10th October 2023.

Such submissions/observations must also include the following information:

- The name of the person making the submission or observation, the name of the person acting on his or her behalf, if any, and the address to which any correspondence relating the application should be sent,
- The subject matter of the submission or observation, and

- The reasons, consideration and arguments on which the submission or observation is based in full (Article 217 of the Planning and Development Regulations 2001, as amended, refers)

Submissions/observations can also be made on the An Bord Pleanála website at the following address: <https://online.pleanala.ie/en-ie/sid/observation>. Any enquiries relating to the application process should be directed to the Strategic Infrastructure Development Section of An Bord Pleanála (Tel. 01-8588100).

A person may question the validity of any decision by the Board on a proposed road development by way of an application for judicial review under the Rules of the Superior Courts (and in particular Order 84 of the Rules of the Superior Courts contained in S.I. No. 15 of 1986 as amended) and in accordance with sections 50, 50A and 50B of the Planning and Development Act 2000 (as amended).

Practical information on the review mechanism can also be accessed under the heading: “Legal Notices - Judicial Review Notice” on An Bord Pleanála website www.pleanala.ie. This information is also available on the Citizens Information Service website www.citizensinformation.ie.

Signed:

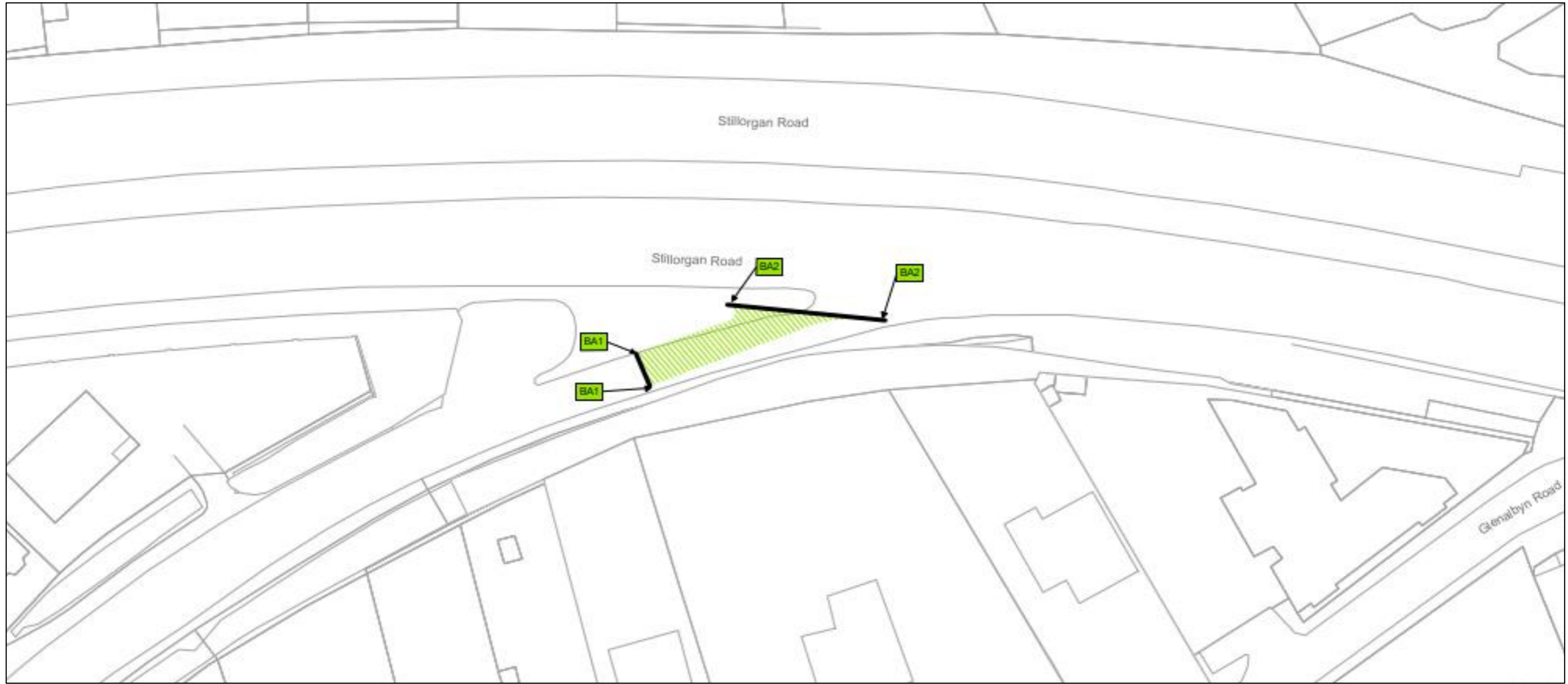
Aidan Gallagher
Head of Bus Connects Dublin Infrastructure,
National Transport Authority

Date of erection of site notice: 10/08/2023


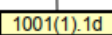

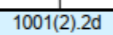





**SCHEDULE
PART III (SECTION B)**

Description of public rights of way to be restricted or otherwise interfered with

Reference	Description
BA	All rights of vehicular traffic (except pedal cycles or other bicycles) over the section of the public right of way on the Hill Road in the County of Dublin and between the lines BA1 and BA2, shown coloured green on the deposit map reference 0013-DM-0028.



Legend:

 LANDS BEING PERMANENTLY ACQUIRED* * SCHEDULE PART I (Shaded in Grey)  1001(1).1d	 LANDS BEING TEMPORARILY ACQUIRED** **SCHEDULE PART II (Shaded in Grey)  1001(2).2d	 Public rights of way to be extinguished listed in the SCHEDULE PART III (Section A)	 Public rights of way to be restricted or otherwise interfered with listed in the SCHEDULE PART III (Section B)	 Private rights to be acquired listed in the SCHEDULE PART IV (Section A)	 Private rights to be restricted or otherwise interfered with listed in the SCHEDULE PART IV (Section B)	 Private rights to be temporarily restricted or otherwise interfered with listed in the SCHEDULE PART IV (Section C)
---	---	---	--	--	---	---

**BRAY TO CITY CENTRE
CORE BUS CORRIDOR SCHEME
COMPULSORY PURCHASE ORDER 2023
SITE NOTICE**

NOTICE IS HEREBY GIVEN THAT THE NATIONAL TRANSPORT AUTHORITY HAS MADE:

**BRAY TO CITY CENTRE CORE BUS CORRIDOR SCHEME
COMPULSORY PURCHASE ORDER 2023**

WHICH IS BEING SUBMITTED TO AN BORD PLEANÁLA FOR CONFIRMATION

IF CONFIRMED, THIS ORDER WILL AUTHORISE THE NATIONAL TRANSPORT AUTHORITY TO ACQUIRE COMPULSORILY THE FOLLOWING LAND AS DESCRIBED IN PART I, PART II AND PART IV (SECTION C) OF THE SCHEDULE (SEE ACCOMPANYING EXTRACT) FOR THE PURPOSES OF CONSTRUCTION OF THE BRAY TO CITY CENTRE CORE BUS CORRIDOR SCHEME FOR THE PURPOSES OF FACILITATING PUBLIC TRANSPORT, AND TOGETHER WITH ALL ANCILLARY AND CONSEQUENTIAL WORKS ASSOCIATED THEREWITH.

A copy of the order and of the maps referred to in it may be seen at:

**National Transport Authority
Dún Scéine
Harcourt Lane
Dublin 2
D02 WT20**

**An Bord Pleanála,
64 Marlborough Street,
Dublin 1,
D01 V902**

on working days between the hours of **9:15am and 5:30pm Tuesday 15th of August to Tuesday 10th of October 2023.**

A copy of the order and of the maps referred to in it are also available on the National Transport Authority website for the Bray to City Centre Core Bus Corridor Scheme at: www.brayscheme.ie

Any objection to the order should be made in writing to **An Bord Pleanála (Strategic Infrastructure Division), 64 Marlborough Street, Dublin 1, D01 V902**, so as to reach the said Board before **5.30pm on Tuesday 10th of October 2023.**

Additional information in relation to the Bray to City Centre Core Bus Corridor Scheme including a copy of the Environmental Impact Assessment Report (EIAR) and the Natura Impact Statement (NIS) are also available at the above location for inspection and/or purchase (in the case of the EIAR/NIS) and for inspection and downloading on the above mentioned website. Submissions/observations may be made in writing to An Bord Pleanála in relation to (i) the likely effects on the environment of the proposed road development, if carried out, (ii) the implications of the proposed road development, if carried out, for proper planning and sustainable development in the area in which it is proposed to situate the proposed road development, and (iii) the likely significant effects of the proposed road development on a European site between **Tuesday 15th August to Tuesday 10th October 2023.** Any submissions/observations must be accompanied by a fee of €50 (except for certain prescribed bodies) and must be received by the Board not later than 5.30 p.m. on Tuesday 10th October 2023.

Such submissions/observations must also include the following information:

- The name of the person making the submission or observation, the name of the person acting on his or her behalf, if any, and the address to which any correspondence relating the application should be sent,
- The subject matter of the submission or observation, and

- The reasons, consideration and arguments on which the submission or observation is based in full (Article 217 of the Planning and Development Regulations 2001, as amended, refers)

Submissions/observations can also be made on the An Bord Pleanála website at the following address: <https://online.pleanala.ie/en-ie/sid/observation>. Any enquiries relating to the application process should be directed to the Strategic Infrastructure Development Section of An Bord Pleanála (Tel. 01-8588100).

A person may question the validity of any decision by the Board on a proposed road development by way of an application for judicial review under the Rules of the Superior Courts (and in particular Order 84 of the Rules of the Superior Courts contained in S.I. No. 15 of 1986 as amended) and in accordance with sections 50, 50A and 50B of the Planning and Development Act 2000 (as amended).

Practical information on the review mechanism can also be accessed under the heading: “Legal Notices - Judicial Review Notice” on An Bord Pleanála website www.pleanala.ie. This information is also available on the Citizens Information Service website www.citizensinformation.ie.

Signed:

Aidan Gallagher
Head of Bus Connects Dublin Infrastructure,
National Transport Authority

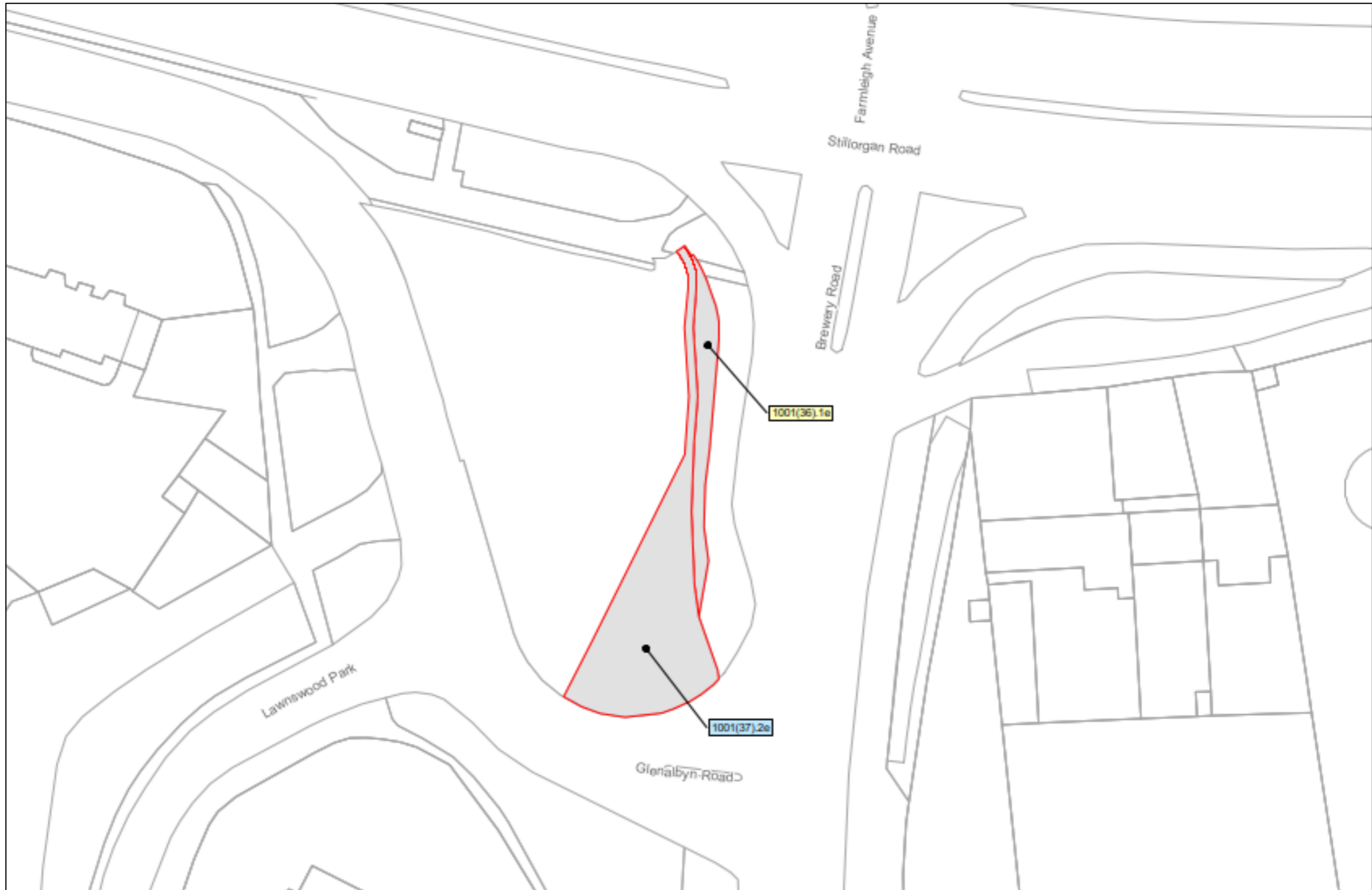
Date of erection of site notice: 10/08/2023

**SCHEDULE (EXTRACT)
PART I
Lands Being Permanently Acquired**


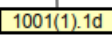

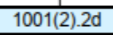
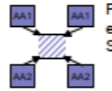


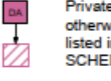
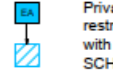
Number on map deposited at NTA	Quantity, Description and situation of land	Owners or Reputed Owners	Lessees or Reputed Lessees	Occupiers
1001(36).1e	Area (Ha): 0.00707 Area (m2): 70.7 Description: Private Landings County: Dublin Address: Portion of green area at junction of Stillorgan Road and Glenalbyn Road, Co. Dublin	Dún Laoghaire Rathdown County Council, County Hall, Marine Road, Dún Laoghaire, Co. Dublin A96 K6C9	None	Owner(s)

**SCHEDULE (EXTRACT)
PART II
Lands Being Temporarily Acquired**

Number on map deposited at NTA	Quantity, Description and situation of land	Owners or Reputed Owners	Lessees or Reputed Lessees	Occupiers
1001(37).2e	Area (Ha): 0.02863 Area (m2): 286.3 Description: Private Landings County: Dublin Address: Portion of green area at junction of Stillorgan Road and Glenalbyn Road, Co. Dublin	Dún Laoghaire Rathdown County Council, County Hall, Marine Road, Dún Laoghaire, Co. Dublin A96 K6C9	None	Owner(s)



Legend:

 LANDS BEING PERMANENTLY ACQUIRED* * SCHEDULE PART I (Shaded in Grey) 	 LANDS BEING TEMPORARILY ACQUIRED** **SCHEDULE PART II (Shaded in Grey) 	 Public rights of way to be extinguished listed in the SCHEDULE PART III (Section A)	 Public rights of way to be restricted or otherwise interfered with listed in the SCHEDULE PART III (Section B)	 Private rights to be acquired listed in the SCHEDULE PART IV (Section A)	 Private rights to be restricted or otherwise interfered with listed in the SCHEDULE PART IV (Section B)	 Private rights to be temporarily restricted or otherwise interfered with listed in the SCHEDULE PART IV (Section C)
--	--	--	---	---	--	--

**BRAY TO CITY CENTRE
CORE BUS CORRIDOR SCHEME
COMPULSORY PURCHASE ORDER 2023
SITE NOTICE**

NOTICE IS HEREBY GIVEN THAT THE NATIONAL TRANSPORT AUTHORITY HAS MADE:

**BRAY TO CITY CENTRE CORE BUS CORRIDOR SCHEME
COMPULSORY PURCHASE ORDER 2023**

WHICH IS BEING SUBMITTED TO AN BORD PLEANÁLA FOR CONFIRMATION

IF CONFIRMED, THIS ORDER WILL AUTHORISE THE NATIONAL TRANSPORT AUTHORITY TO ACQUIRE COMPULSORILY THE FOLLOWING LAND AS DESCRIBED IN PART I, PART II AND PART IV (SECTION C) OF THE SCHEDULE (SEE ACCOMPANYING EXTRACT) FOR THE PURPOSES OF CONSTRUCTION OF THE BRAY TO CITY CENTRE CORE BUS CORRIDOR SCHEME FOR THE PURPOSES OF FACILITATING PUBLIC TRANSPORT, AND TOGETHER WITH ALL ANCILLARY AND CONSEQUENTIAL WORKS ASSOCIATED THEREWITH.

A copy of the order and of the maps referred to in it may be seen at:

**National Transport Authority
Dún Scéine
Harcourt Lane
Dublin 2
D02 WT20**

**An Bord Pleanála,
64 Marlborough Street,
Dublin 1,
D01 V902**

on working days between the hours of **9:15am and 5:30pm from Tuesday 15th of August to Tuesday 10th of October 2023.**

A copy of the order and of the maps referred to in it are also available on the National Transport Authority website for the Bray to City Centre Core Bus Corridor Scheme at: www.brayscheme.ie

Any objection to the order should be made in writing to **An Bord Pleanála (Strategic Infrastructure Division), 64 Marlborough Street, Dublin 1, D01 V902**, so as to reach the said Board before **5.30pm on Tuesday 10th of October 2023.**

Additional information in relation to the Bray to City Centre Core Bus Corridor Scheme including a copy of the Environmental Impact Assessment Report (EIAR) and the Natura Impact Statement (NIS) are also available at the above location for inspection and/or purchase (in the case of the EIAR/NIS) and for inspection and downloading on the above mentioned website. Submissions/observations may be made in writing to An Bord Pleanála in relation to (i) the likely effects on the environment of the proposed road development, if carried out, (ii) the implications of the proposed road development, if carried out, for proper planning and sustainable development in the area in which it is proposed to situate the proposed road development, and (iii) the likely significant effects of the proposed road development on a European site between **Tuesday 15th August to Tuesday 10th October 2023.** Any submissions/observations must be accompanied by a fee of €50 (except for certain prescribed bodies) and must be received by the Board not later than 5.30 p.m. on Tuesday 10th October 2023.

Such submissions/observations must also include the following information:

- The name of the person making the submission or observation, the name of the person acting on his or her behalf, if any, and the address to which any correspondence relating the application should be sent,
- The subject matter of the submission or observation, and

- The reasons, consideration and arguments on which the submission or observation is based in full (Article 217 of the Planning and Development Regulations 2001, as amended, refers)

Submissions/observations can also be made on the An Bord Pleanála website at the following address: <https://online.pleanala.ie/en-ie/sid/observation>. Any enquiries relating to the application process should be directed to the Strategic Infrastructure Development Section of An Bord Pleanála (Tel. 01-8588100).

A person may question the validity of any decision by the Board on a proposed road development by way of an application for judicial review under the Rules of the Superior Courts (and in particular Order 84 of the Rules of the Superior Courts contained in S.I. No. 15 of 1986 as amended) and in accordance with sections 50, 50A and 50B of the Planning and Development Act 2000 (as amended).

Practical information on the review mechanism can also be accessed under the heading: “Legal Notices - Judicial Review Notice” on An Bord Pleanála website www.pleanala.ie. This information is also available on the Citizens Information Service website www.citizensinformation.ie.

Signed:

Aidan Gallagher
Head of Bus Connects Dublin Infrastructure,
National Transport Authority


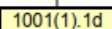

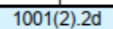





Date of erection of site notice: 10/08/2023

**SCHEDULE (EXTRACT)
PART II
Lands Being Temporarily Acquired**

Number on map deposited at NTA	Quantity, Description and situation of land	Owners or Reputed Owners	Lessees or Reputed Lessees	Occupiers
1001(35).2e	Area (Ha): 0.00627 Area (m2): 62.7 Description: Private Landings County: Dublin Address: Green verge at Stillorgan Road/Farmleigh Avenue junction, adjacent to Beechwood Court, Co. Dublin	Dún Laoghaire Rathdown County Council, County Hall, Marine Road, Dún Laoghaire, Co. Dublin A96 K6C9	None	Owner(s)



Legend:

 LANDS BEING PERMANENTLY ACQUIRED* * SCHEDULE PART I (Shaded in Grey)  1001(1).1d	 LANDS BEING TEMPORARILY ACQUIRED** **SCHEDULE PART II (Shaded in Grey)  1001(2).2d	 Public rights of way to be extinguished listed in the SCHEDULE PART III (Section A)  Public rights of way to be restricted or otherwise interfered with listed in the SCHEDULE PART III (Section B)	 Private rights to be acquired listed in the SCHEDULE PART IV (Section A)  Private rights to be restricted or otherwise interfered with listed in the SCHEDULE PART IV (Section B)	 Private rights to be temporarily restricted or otherwise interfered with listed in the SCHEDULE PART IV (Section C)
---	---	---	---	---

**BRAY TO CITY CENTRE
CORE BUS CORRIDOR SCHEME
COMPULSORY PURCHASE ORDER 2023
SITE NOTICE**

NOTICE IS HEREBY GIVEN THAT THE NATIONAL TRANSPORT AUTHORITY HAS MADE:

**BRAY TO CITY CENTRE CORE BUS CORRIDOR SCHEME
COMPULSORY PURCHASE ORDER 2023**

WHICH IS BEING SUBMITTED TO AN BORD PLEANÁLA FOR CONFIRMATION

IF CONFIRMED, THIS ORDER WILL AUTHORISE THE NATIONAL TRANSPORT AUTHORITY TO ACQUIRE COMPULSORILY THE FOLLOWING LAND AS DESCRIBED IN PART I, PART II AND PART IV (SECTION C) OF THE SCHEDULE (SEE ACCOMPANYING EXTRACT) FOR THE PURPOSES OF CONSTRUCTION OF THE BRAY TO CITY CENTRE CORE BUS CORRIDOR SCHEME FOR THE PURPOSES OF FACILITATING PUBLIC TRANSPORT, AND TOGETHER WITH ALL ANCILLARY AND CONSEQUENTIAL WORKS ASSOCIATED THEREWITH.

A copy of the order and of the maps referred to in it may be seen at:

**National Transport Authority
Dún Scéine
Harcourt Lane
Dublin 2
D02 WT20**

**An Bord Pleanála,
64 Marlborough Street,
Dublin 1,
D01 V902**

on working days between the hours of **9:15am and 5:30pm from Tuesday 15th of August to Tuesday 10th of October 2023.**

A copy of the order and of the maps referred to in it are also available on the National Transport Authority website for the Bray to City Centre Core Bus Corridor Scheme at: www.brayscheme.ie

Any objection to the order should be made in writing to **An Bord Pleanála (Strategic Infrastructure Division), 64 Marlborough Street, Dublin 1, D01 V902**, so as to reach the said Board before **5.30pm on Tuesday 10th of October 2023.**

Additional information in relation to the Bray to City Centre Core Bus Corridor Scheme including a copy of the Environmental Impact Assessment Report (EIAR) and the Natura Impact Statement (NIS) are also available at the above location for inspection and/or purchase (in the case of the EIAR/NIS) and for inspection and downloading on the above mentioned website. Submissions/observations may be made in writing to An Bord Pleanála in relation to (i) the likely effects on the environment of the proposed road development, if carried out, (ii) the implications of the proposed road development, if carried out, for proper planning and sustainable development in the area in which it is proposed to situate the proposed road development, and (iii) the likely significant effects of the proposed road development on a European site between **Tuesday 15th August to Tuesday 10th October 2023.** Any submissions/observations must be accompanied by a fee of €50 (except for certain prescribed bodies) and must be received by the Board not later than 5.30 p.m. on Tuesday 10th October 2023.

Such submissions/observations must also include the following information:

- The name of the person making the submission or observation, the name of the person acting on his or her behalf, if any, and the address to which any correspondence relating the application should be sent,
- The subject matter of the submission or observation, and

- The reasons, consideration and arguments on which the submission or observation is based in full (Article 217 of the Planning and Development Regulations 2001, as amended, refers)

Submissions/observations can also be made on the An Bord Pleanála website at the following address: <https://online.pleanala.ie/en-ie/sid/observation>. Any enquiries relating to the application process should be directed to the Strategic Infrastructure Development Section of An Bord Pleanála (Tel. 01-8588100).

A person may question the validity of any decision by the Board on a proposed road development by way of an application for judicial review under the Rules of the Superior Courts (and in particular Order 84 of the Rules of the Superior Courts contained in S.I. No. 15 of 1986 as amended) and in accordance with sections 50, 50A and 50B of the Planning and Development Act 2000 (as amended).

Practical information on the review mechanism can also be accessed under the heading: “Legal Notices - Judicial Review Notice” on An Bord Pleanála website www.pleanala.ie. This information is also available on the Citizens Information Service website www.citizensinformation.ie.

Signed:

Aidan Gallagher
Head of Bus Connects Dublin Infrastructure,
National Transport Authority

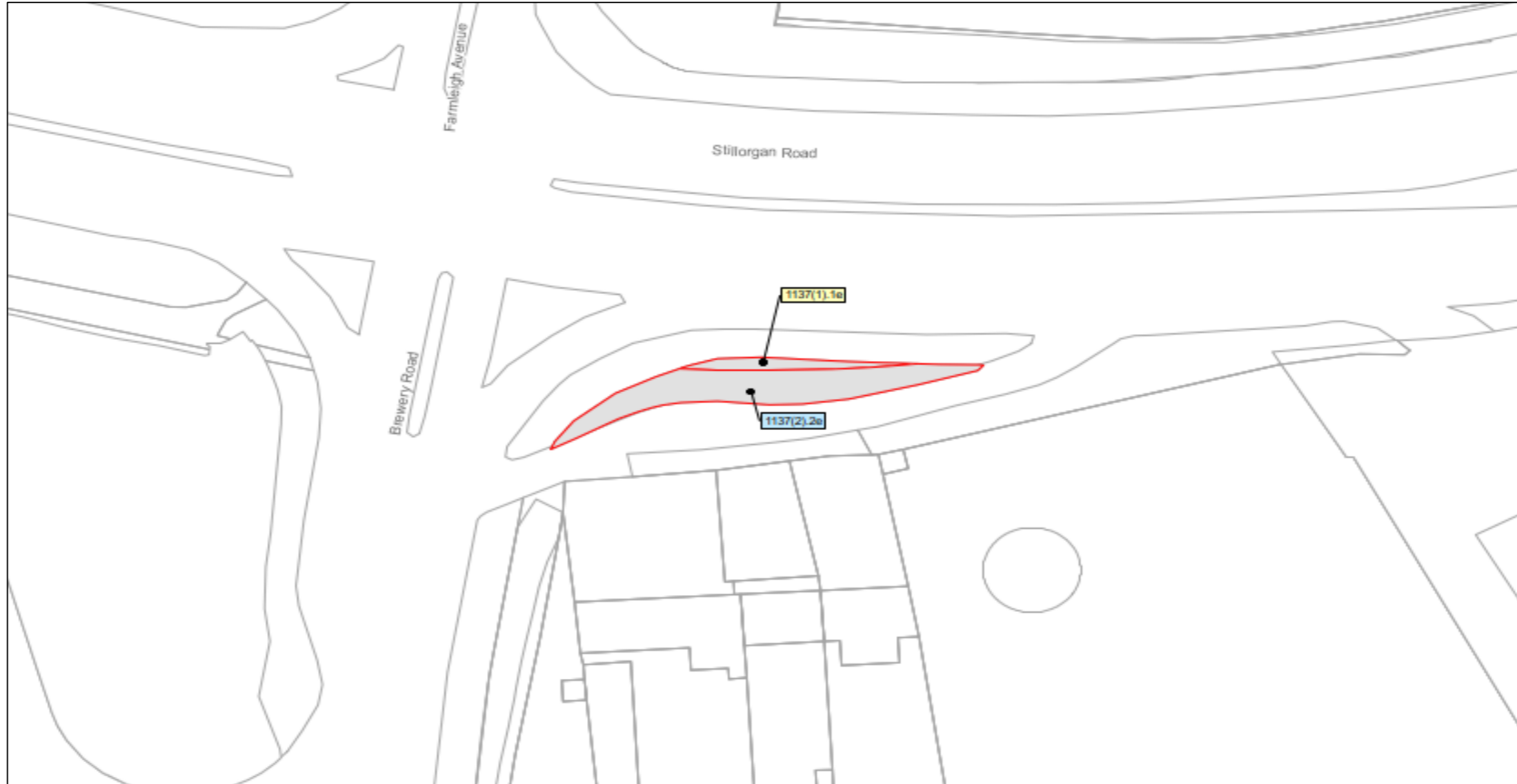
Date of erection of site notice: 10/08/2023

**SCHEDULE (EXTRACT)
PART I
Lands Being Permanently Acquired**


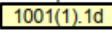

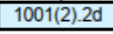





Number on map deposited at NTA	Quantity, Description and situation of land	Owners or Reputed Owners	Lessees or Reputed Lessees	Occupiers
1137(1).1e	Area (Ha): 0.00234 Area (m2): 23.4 Description: Private Landings County: Dublin Address: Portion of green verge at south western junction of Stillorgan Road and Brewery Road, Co. Dublin	VARIOUS – SEE WEBSITE FOR DETAILS	None	Owner(s)

**SCHEDULE (EXTRACT)
PART II
Lands Being Temporarily Acquired**

Number on map deposited at NTA	Quantity, Description and situation of land	Owners or Reputed Owners	Lessees or Reputed Lessees	Occupiers
1137(2).2e	Area (Ha): 0.01346 Area (m2): 134.6 Description: Private Landings County: Dublin Address: Portion of green verge at south western junction of Stillorgan Road and Brewery Road, Co. Dublin	VARIOUS – SEE WEBSITE FOR DETAILS	None	Owner(s)



Legend:

 LANDS BEING PERMANENTLY ACQUIRED* * SCHEDULE PART I (Shaded in Grey)  1001(1).1d	 LANDS BEING TEMPORARILY ACQUIRED** **SCHEDULE PART II (Shaded in Grey)  1001(2).2d	 Public rights of way to be extinguished listed in the SCHEDULE PART III (Section A)	 Public rights of way to be restricted or otherwise interfered with listed in the SCHEDULE PART III (Section B)	 Private rights to be acquired listed in the SCHEDULE PART IV (Section A)	 Private rights to be restricted or otherwise interfered with listed in the SCHEDULE PART IV (Section B)	 Private rights to be temporarily restricted or otherwise interfered with listed in the SCHEDULE PART IV (Section C)
--	--	---	--	--	---	---

BRAY TO CITY CENTRE CORE BUS CORRIDOR SCHEME COMPULSORY PURCHASE ORDER 2023 SITE NOTICE

NOTICE IS HEREBY GIVEN THAT THE NATIONAL TRANSPORT AUTHORITY HAS MADE:

BRAY TO CITY CENTRE CORE BUS CORRIDOR SCHEME COMPULSORY PURCHASE ORDER 2023

WHICH IS BEING SUBMITTED TO AN BORD PLEANÁLA FOR CONFIRMATION

IF CONFIRMED, THIS ORDER WILL AUTHORISE THE NATIONAL TRANSPORT AUTHORITY TO ACQUIRE COMPULSORILY THE FOLLOWING LAND AS DESCRIBED IN PART I, PART II AND PART IV (SECTION C) OF THE SCHEDULE (SEE ACCOMPANYING EXTRACT) FOR THE PURPOSES OF CONSTRUCTION OF THE BRAY TO CITY CENTRE CORE BUS CORRIDOR SCHEME FOR THE PURPOSES OF FACILITATING PUBLIC TRANSPORT, AND TOGETHER WITH ALL ANCILLARY AND CONSEQUENTIAL WORKS ASSOCIATED THEREWITH.

A copy of the order and of the maps referred to in it may be seen at:

National Transport Authority
Dún Scéine
Harcourt Lane
Dublin 2
D02 WT20

An Bord Pleanála,
64 Marlborough Street,
Dublin 1,
D01 V902

on working days between the hours of **9:15am and 5:30pm from Tuesday 15th of August to Tuesday 10th of October 2023.**

A copy of the order and of the maps referred to in it are also available on the National Transport Authority website for the Bray to City Centre Core Bus Corridor Scheme at: www.brayscheme.ie

Any objection to the order should be made in writing to **An Bord Pleanála (Strategic Infrastructure Division), 64 Marlborough Street, Dublin 1, D01 V902**, so as to reach the said Board before **5.30pm on Tuesday 10th of October 2023.**

Additional information in relation to the Bray to City Centre Core Bus Corridor Scheme including a copy of the Environmental Impact Assessment Report (EIAR) and the Natura Impact Statement (NIS) are also available at the above location for inspection and/or purchase (in the case of the EIAR/NIS) and for inspection and downloading on the above mentioned website. Submissions/observations may be made in writing to An Bord Pleanála in relation to (i) the likely effects on the environment of the proposed road development, if carried out, (ii) the implications of the proposed road development, if carried out, for proper planning and sustainable development in the area in which it is proposed to situate the proposed road development, and (iii) the likely significant effects of the proposed road development on a European site between **Tuesday 15th August to Tuesday 10th October 2023.** Any submissions/observations must be accompanied by a fee of €50 (except for certain prescribed bodies) and must be received by the Board not later than 5.30 p.m. on Tuesday 10th October 2023.

Such submissions/observations must also include the following information:

- The name of the person making the submission or observation, the name of the person acting on his or her behalf, if any, and the address to which any correspondence relating the application should be sent,
- The subject matter of the submission or observation, and

- The reasons, consideration and arguments on which the submission or observation is based in full (Article 217 of the Planning and Development Regulations 2001, as amended, refers)

Submissions/observations can also be made on the An Bord Pleanála website at the following address: <https://online.pleanala.ie/en-ie/sid/observation>. Any enquiries relating to the application process should be directed to the Strategic Infrastructure Development Section of An Bord Pleanála (Tel. 01-8588100).

A person may question the validity of any decision by the Board on a proposed road development by way of an application for judicial review under the Rules of the Superior Courts (and in particular Order 84 of the Rules of the Superior Courts contained in S.I. No. 15 of 1986 as amended) and in accordance with sections 50, 50A and 50B of the Planning and Development Act 2000 (as amended).

Practical information on the review mechanism can also be accessed under the heading: “Legal Notices - Judicial Review Notice” on An Bord Pleanála website www.pleanala.ie. This information is also available on the Citizens Information Service website www.citizensinformation.ie.

Signed:

Aidan Gallagher
Head of Bus Connects Dublin Infrastructure,
National Transport Authority

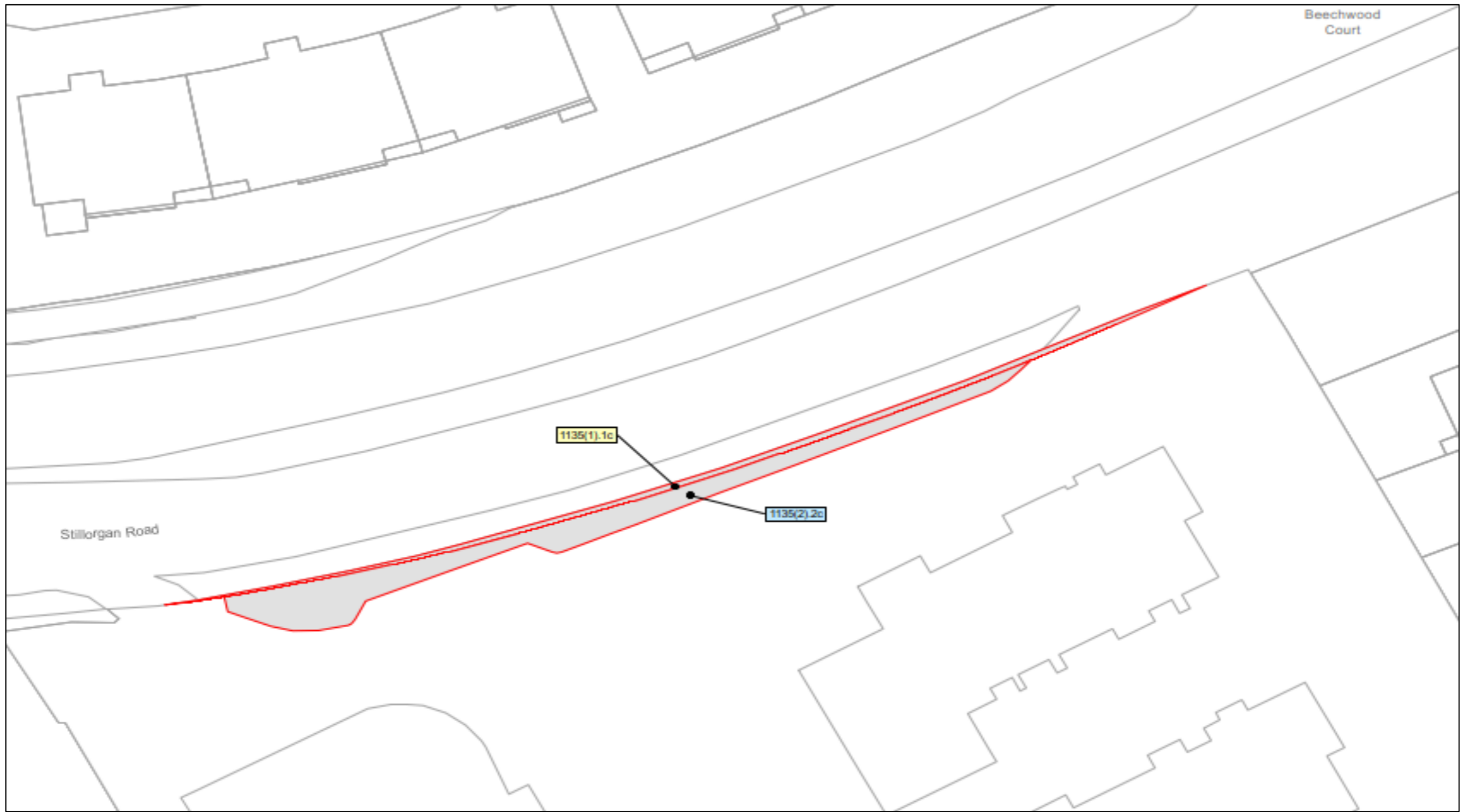
Date of erection of site notice: 10/08/2023

SCHEDULE (EXTRACT) PART I Lands Being Permanently Acquired






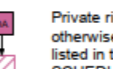
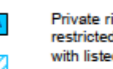
Number on map deposited at NTA	Quantity, Description and situation of land	Owners or Reputed Owners	Lessees or Reputed Lessees	Occupiers
1135(1).1c	Area (Ha): 0.00617 Area (m2): 61.7 Description: Commercial County: Dublin Address: Area to front of The Grange Development, Stillorgan Road, Co. Dublin	Kennedy Wilson Residential, c/o Mr. Nick Hampson, Aramark Property, Saint Stephen's Green House, Earlsfort Terrace, Dublin 2, D02PH42	None	VARIOUS – SEE WEBSITE FOR DETAILS

SCHEDULE (EXTRACT) PART II Lands Being Temporarily Acquired

Number on map deposited at NTA	Quantity, Description and situation of land	Owners or Reputed Owners	Lessees or Reputed Lessees	Occupiers
1135(2).2c	Area (Ha): 0.02385 Area (m2): 238.5 Description: Commercial County: Dublin Address: Area to front of The Grange Development, Stillorgan Road, Co. Dublin	Kennedy Wilson Residential, c/o Mr. Nick Hampson, Aramark Property, Saint Stephen's Green House, Earlsfort Terrace, Dublin 2, D02PH42	None	VARIOUS – SEE WEBSITE FOR DETAILS



Legend:

- | | | | | | | |
|--|--|--|---|---|--|--|
|  <p>LANDS BEING PERMANENTLY ACQUIRED*
* SCHEDULE PART I (Shaded in Grey)</p> <p>1001(1).1d</p> |  <p>LANDS BEING TEMPORARILY ACQUIRED**
**SCHEDULE PART II (Shaded in Grey)</p> <p>1001(2).2d</p> |  <p>Public rights of way to be extinguished listed in the SCHEDULE PART III (Section A)</p> |  <p>Public rights of way to be restricted or otherwise interfered with listed in the SCHEDULE PART III (Section B)</p> |  <p>Private rights to be acquired listed in the SCHEDULE PART IV (Section A)</p> |  <p>Private rights to be restricted or otherwise interfered with listed in the SCHEDULE PART IV (Section B)</p> |  <p>Private rights to be temporarily restricted or otherwise interfered with listed in the SCHEDULE PART IV (Section C)</p> |
|--|--|--|---|---|--|--|

**BRAY TO CITY CENTRE
CORE BUS CORRIDOR SCHEME
COMPULSORY PURCHASE ORDER 2023
SITE NOTICE**

NOTICE IS HEREBY GIVEN THAT THE NATIONAL TRANSPORT AUTHORITY HAS MADE:

**BRAY TO CITY CENTRE CORE BUS CORRIDOR SCHEME
COMPULSORY PURCHASE ORDER 2023**

WHICH IS BEING SUBMITTED TO AN BORD PLEANÁLA FOR CONFIRMATION

IF CONFIRMED, THIS ORDER WILL AUTHORISE THE NATIONAL TRANSPORT AUTHORITY TO ACQUIRE COMPULSORILY THE FOLLOWING LAND AS DESCRIBED IN PART I, PART II AND PART IV (SECTION C) OF THE SCHEDULE (SEE ACCOMPANYING EXTRACT) FOR THE PURPOSES OF CONSTRUCTION OF THE BRAY TO CITY CENTRE CORE BUS CORRIDOR SCHEME FOR THE PURPOSES OF FACILITATING PUBLIC TRANSPORT, AND TOGETHER WITH ALL ANCILLARY AND CONSEQUENTIAL WORKS ASSOCIATED THEREWITH.

A copy of the order and of the maps referred to in it may be seen at:

**National Transport Authority
Dún Scéine
Harcourt Lane
Dublin 2
D02 WT20**

**An Bord Pleanála,
64 Marlborough Street,
Dublin 1,
D01 V902**

on working days between the hours of **9:15am and 5:30pm from Tuesday 15th of August to Tuesday 10th of October 2023.**

A copy of the order and of the maps referred to in it are also available on the National Transport Authority website for the Bray to City Centre Core Bus Corridor Scheme at: www.brayscheme.ie

Any objection to the order should be made in writing to **An Bord Pleanála (Strategic Infrastructure Division), 64 Marlborough Street, Dublin 1, D01 V902**, so as to reach the said Board before **5.30pm on Tuesday 10th of October 2023.**

Additional information in relation to the Bray to City Centre Core Bus Corridor Scheme including a copy of the Environmental Impact Assessment Report (EIAR) and the Natura Impact Statement (NIS) are also available at the above location for inspection and/or purchase (in the case of the EIAR/NIS) and for inspection and downloading on the above mentioned website. Submissions/observations may be made in writing to An Bord Pleanála in relation to (i) the likely effects on the environment of the proposed road development, if carried out, (ii) the implications of the proposed road development, if carried out, for proper planning and sustainable development in the area in which it is proposed to situate the proposed road development, and (iii) the likely significant effects of the proposed road development on a European site between **Tuesday 15th August to Tuesday 10th October 2023.** Any submissions/observations must be accompanied by a fee of €50 (except for certain prescribed bodies) and must be received by the Board not later than 5.30 p.m. on Tuesday 10th October 2023.

Such submissions/observations must also include the following information:

- The name of the person making the submission or observation, the name of the person acting on his or her behalf, if any, and the address to which any correspondence relating the application should be sent,
- The subject matter of the submission or observation, and

- The reasons, consideration and arguments on which the submission or observation is based in full (Article 217 of the Planning and Development Regulations 2001, as amended, refers)

Submissions/observations can also be made on the An Bord Pleanála website at the following address: <https://online.pleanala.ie/en-ie/sid/observation>. Any enquiries relating to the application process should be directed to the Strategic Infrastructure Development Section of An Bord Pleanála (Tel. 01-8588100).

A person may question the validity of any decision by the Board on a proposed road development by way of an application for judicial review under the Rules of the Superior Courts (and in particular Order 84 of the Rules of the Superior Courts contained in S.I. No. 15 of 1986 as amended) and in accordance with sections 50, 50A and 50B of the Planning and Development Act 2000 (as amended).

Practical information on the review mechanism can also be accessed under the heading: “Legal Notices - Judicial Review Notice” on An Bord Pleanála website www.pleanala.ie. This information is also available on the Citizens Information Service website www.citizensinformation.ie.

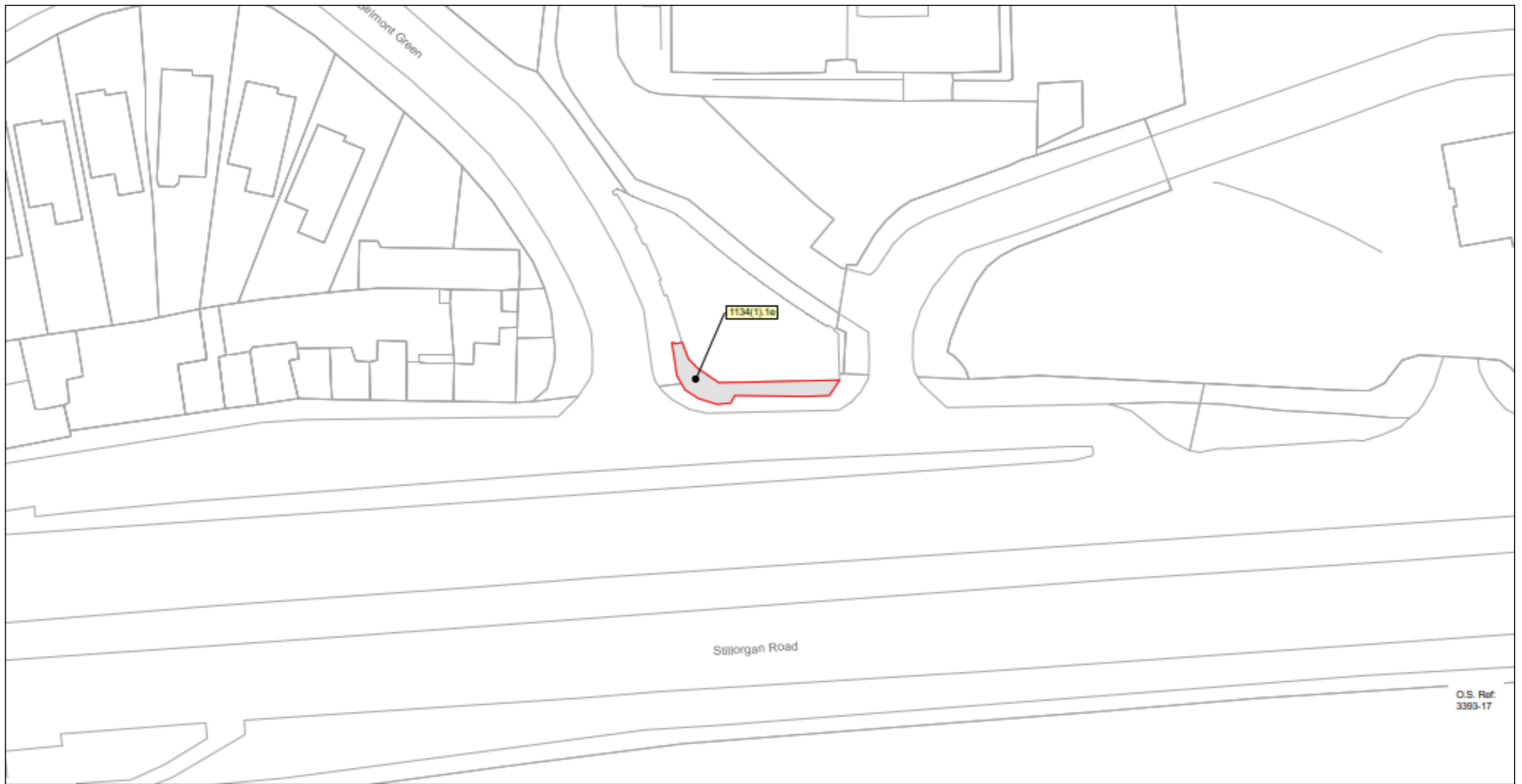
Signed:

Aidan Gallagher
Head of Bus Connects Dublin Infrastructure,
National Transport Authority








Date of erection of site notice: 10/08/2023

**SCHEDULE (EXTRACT)
PART I
Lands Being Permanently Acquired**

Number on map deposited at NTA	Quantity, Description and situation of land	Owners or Reputed Owners	Lessees or Reputed Lessees	Occupiers
1134(1).1e	Area (Ha): 0.00519 Area (m2): 51.9 Description: Private Landings County: Dublin Address: Green Area in front of Belmont House Nursing Home, Belmont Terrace, Blackrock, Co. Dublin	Dún Laoghaire Rathdown County Council, County Hall, Marine Road, Dún Laoghaire, Co. Dublin A96 K6C9	None	Owner(s) VARIOUS – SEE WEBSITE FOR DETAILS



Legend:

 <p>LANDS BEING PERMANENTLY ACQUIRED* * SCHEDULE PART I (Shaded in Grey)</p> <p>1001(1).1d</p>	 <p>LANDS BEING TEMPORARILY ACQUIRED** **SCHEDULE PART II (Shaded in Grey)</p> <p>1001(2).2d</p>	 <p>Public rights of way to be extinguished listed in the SCHEDULE PART III (Section A)</p>	 <p>Public rights of way to be restricted or otherwise interfered with listed in the SCHEDULE PART III (Section B)</p>	 <p>Private rights to be acquired listed in the SCHEDULE PART IV (Section A)</p>	 <p>Private rights to be restricted or otherwise interfered with listed in the SCHEDULE PART IV (Section B)</p>	 <p>Private rights to be temporarily restricted or otherwise interfered with listed in the SCHEDULE PART IV (Section C)</p>
--	--	--	---	---	--	--

**BRAY TO CITY CENTRE
CORE BUS CORRIDOR SCHEME
COMPULSORY PURCHASE ORDER 2023
SITE NOTICE**

NOTICE IS HEREBY GIVEN THAT THE NATIONAL TRANSPORT AUTHORITY HAS MADE:

**BRAY TO CITY CENTRE CORE BUS CORRIDOR SCHEME
COMPULSORY PURCHASE ORDER 2023**

WHICH IS BEING SUBMITTED TO AN BORD PLEANÁLA FOR CONFIRMATION

IF CONFIRMED, THIS ORDER WILL AUTHORISE THE NATIONAL TRANSPORT AUTHORITY TO ACQUIRE COMPULSORILY THE FOLLOWING LAND AS DESCRIBED IN PART I, PART II AND PART IV (SECTION C) OF THE SCHEDULE (SEE ACCOMPANYING EXTRACT) FOR THE PURPOSES OF CONSTRUCTION OF THE BRAY TO CITY CENTRE CORE BUS CORRIDOR SCHEME FOR THE PURPOSES OF FACILITATING PUBLIC TRANSPORT, AND TOGETHER WITH ALL ANCILLARY AND CONSEQUENTIAL WORKS ASSOCIATED THEREWITH.

A copy of the order and of the maps referred to in it may be seen at:

**National Transport Authority
Dún Scéine
Harcourt Lane
Dublin 2
D02 WT20**

**An Bord Pleanála,
64 Marlborough Street,
Dublin 1,
D01 V902**

on working days between the hours of **9:15am and 5:30pm from Tuesday 15th of August to Tuesday 10th of October 2023.**

A copy of the order and of the maps referred to in it are also available on the National Transport Authority website for the Bray to City Centre Core Bus Corridor Scheme at: www.brayscheme.ie

Any objection to the order should be made in writing to **An Bord Pleanála (Strategic Infrastructure Division), 64 Marlborough Street, Dublin 1, D01 V902**, so as to reach the said Board before **5.30pm on Tuesday 10th of October 2023.**

Additional information in relation to the Bray to City Centre Core Bus Corridor Scheme including a copy of the Environmental Impact Assessment Report (EIAR) and the Natura Impact Statement (NIS) are also available at the above location for inspection and/or purchase (in the case of the EIAR/NIS) and for inspection and downloading on the above mentioned website. Submissions/observations may be made in writing to An Bord Pleanála in relation to (i) the likely effects on the environment of the proposed road development, if carried out, (ii) the implications of the proposed road development, if carried out, for proper planning and sustainable development in the area in which it is proposed to situate the proposed road development, and (iii) the likely significant effects of the proposed road development on a European site between **Tuesday 15th August to Tuesday 10th October 2023.** Any submissions/observations must be accompanied by a fee of €50 (except for certain prescribed bodies) and must be received by the Board not later than 5.30 p.m. on Tuesday 10th October 2023.

Such submissions/observations must also include the following information:

- The name of the person making the submission or observation, the name of the person acting on his or her behalf, if any, and the address to which any correspondence relating the application should be sent,
- The subject matter of the submission or observation, and

- The reasons, consideration and arguments on which the submission or observation is based in full (Article 217 of the Planning and Development Regulations 2001, as amended, refers)

Submissions/observations can also be made on the An Bord Pleanála website at the following address: <https://online.pleanala.ie/en-ie/sid/observation>. Any enquiries relating to the application process should be directed to the Strategic Infrastructure Development Section of An Bord Pleanála (Tel. 01-8588100).

A person may question the validity of any decision by the Board on a proposed road development by way of an application for judicial review under the Rules of the Superior Courts (and in particular Order 84 of the Rules of the Superior Courts contained in S.I. No. 15 of 1986 as amended) and in accordance with sections 50, 50A and 50B of the Planning and Development Act 2000 (as amended).

Practical information on the review mechanism can also be accessed under the heading: “Legal Notices - Judicial Review Notice” on An Bord Pleanála website www.pleanala.ie. This information is also available on the Citizens Information Service website www.citizensinformation.ie.

Signed:

Aidan Gallagher

Head of Bus Connects Dublin Infrastructure,
National Transport Authority

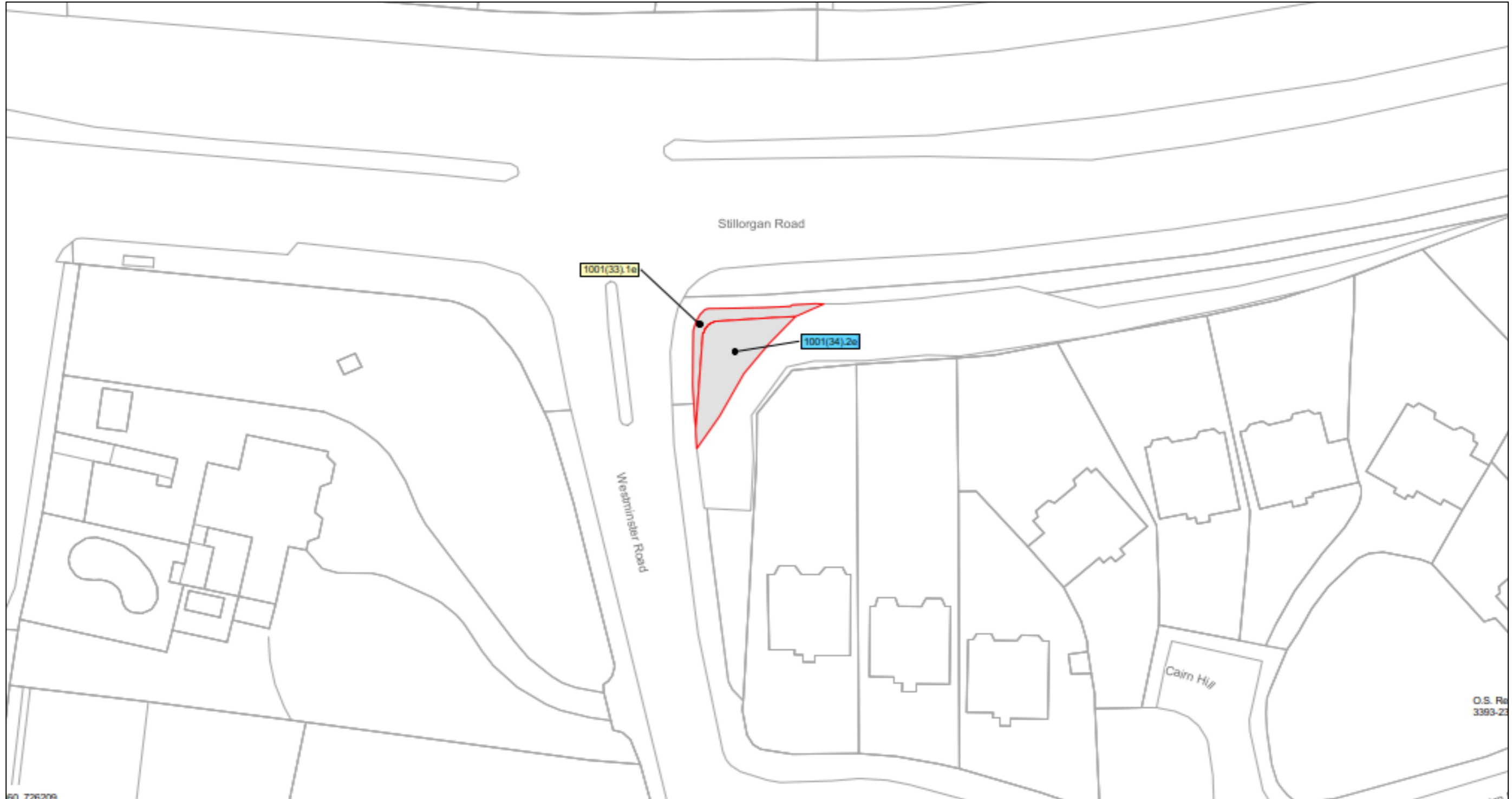
Date of erection of site notice: 10/08/2023



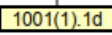
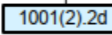





**SCHEDULE (EXTRACT)
PART I
Lands Being Permanently Acquired**

Number on map deposited at NTA	Quantity, Description and situation of land	Owners or Reputed Owners	Lessees or Reputed Lessees	Occupiers
1001(33).1e	Area (Ha): 0.00322 Area (m2): 32.2 Description: Private Landings County: Dublin Address: Green area at Junction of Westminster Road & Stillorgan Road, Dublin 18	Dún Laoghaire Rathdown County Council, County Hall, Marine Road, Dún Laoghaire, Co. Dublin A96 K6C9	None	Owner(s)

**SCHEDULE (EXTRACT)
PART II
Lands Being Temporarily Acquired**

Number on map deposited at NTA	Quantity, Description and situation of land	Owners or Reputed Owners	Lessees or Reputed Lessees	Occupiers
1001(34).2e	Area (Ha): 0.00847 Area (m2): 84.7 Description: Private Landings County: Dublin Address: Green area at Junction of Westminster Road & Stillorgan Road, Dublin 18	Dún Laoghaire Rathdown County Council, County Hall, Marine Road, Dún Laoghaire, Co. Dublin A96 K6C9	None	Owner(s)



Legend:	
	LANDS BEING PERMANENTLY ACQUIRED* * SCHEDULE PART I (Shaded in Grey)
	LANDS BEING TEMPORARILY ACQUIRED** **SCHEDULE PART II (Shaded in Grey)
	1001(1).1d
	1001(2).2d
	Public rights of way to be extinguished listed in the SCHEDULE PART III (Section A)
	Public rights of way to be restricted or otherwise interfered with listed in the SCHEDULE PART III (Section B)
	Private rights to be acquired listed in the SCHEDULE PART IV (Section A)
	Private rights to be restricted or otherwise interfered with listed in the SCHEDULE PART IV (Section B)
	Private rights to be temporarily restricted or otherwise interfered with listed in the SCHEDULE PART IV (Section C)

**BRAY TO CITY CENTRE
CORE BUS CORRIDOR SCHEME
COMPULSORY PURCHASE ORDER 2023
SITE NOTICE**

NOTICE IS HEREBY GIVEN THAT THE NATIONAL TRANSPORT AUTHORITY HAS MADE:

**BRAY TO CITY CENTRE CORE BUS CORRIDOR SCHEME
COMPULSORY PURCHASE ORDER 2023**

WHICH IS BEING SUBMITTED TO AN BORD PLEANÁLA FOR CONFIRMATION

IF CONFIRMED, THIS ORDER WILL AUTHORISE THE NATIONAL TRANSPORT AUTHORITY TO ACQUIRE COMPULSORILY THE FOLLOWING LAND AS DESCRIBED IN PART I, PART II AND PART IV (SECTION C) OF THE SCHEDULE (SEE ACCOMPANYING EXTRACT) FOR THE PURPOSES OF CONSTRUCTION OF THE BRAY TO CITY CENTRE CORE BUS CORRIDOR SCHEME FOR THE PURPOSES OF FACILITATING PUBLIC TRANSPORT, AND TOGETHER WITH ALL ANCILLARY AND CONSEQUENTIAL WORKS ASSOCIATED THEREWITH.

A copy of the order and of the maps referred to in it may be seen at:

**National Transport Authority
Dún Scéine
Harcourt Lane
Dublin 2
D02 WT20**

**An Bord Pleanála,
64 Marlborough Street,
Dublin 1,
D01 V902**

on working days between the hours of **9:15am and 5:30pm from Tuesday 15th of August to Tuesday 10th of October 2023.**

A copy of the order and of the maps referred to in it are also available on the National Transport Authority website for the Bray to City Centre Core Bus Corridor Scheme at: www.brayscheme.ie

Any objection to the order should be made in writing to **An Bord Pleanála (Strategic Infrastructure Division), 64 Marlborough Street, Dublin 1, D01 V902**, so as to reach the said Board before **5.30pm on Tuesday 10th of October 2023.**

Additional information in relation to the Bray to City Centre Core Bus Corridor Scheme including a copy of the Environmental Impact Assessment Report (EIAR) and the Natura Impact Statement (NIS) are also available at the above location for inspection and/or purchase (in the case of the EIAR/NIS) and for inspection and downloading on the above mentioned website. Submissions/observations may be made in writing to An Bord Pleanála in relation to (i) the likely effects on the environment of the proposed road development, if carried out, (ii) the implications of the proposed road development, if carried out, for proper planning and sustainable development in the area in which it is proposed to situate the proposed road development, and (iii) the likely significant effects of the proposed road development on a European site between **Tuesday 15th August to Tuesday 10th October 2023.** Any submissions/observations must be accompanied by a fee of €50 (except for certain prescribed bodies) and must be received by the Board not later than 5.30 p.m. on Tuesday 10th October 2023.

Such submissions/observations must also include the following information:

- The name of the person making the submission or observation, the name of the person acting on his or her behalf, if any, and the address to which any correspondence relating the application should be sent,
- The subject matter of the submission or observation, and

- The reasons, consideration and arguments on which the submission or observation is based in full (Article 217 of the Planning and Development Regulations 2001, as amended, refers)

Submissions/observations can also be made on the An Bord Pleanála website at the following address: <https://online.pleanala.ie/en-ie/sid/observation>. Any enquiries relating to the application process should be directed to the Strategic Infrastructure Development Section of An Bord Pleanála (Tel. 01-8588100).

A person may question the validity of any decision by the Board on a proposed road development by way of an application for judicial review under the Rules of the Superior Courts (and in particular Order 84 of the Rules of the Superior Courts contained in S.I. No. 15 of 1986 as amended) and in accordance with sections 50, 50A and 50B of the Planning and Development Act 2000 (as amended).

Practical information on the review mechanism can also be accessed under the heading: “Legal Notices - Judicial Review Notice” on An Bord Pleanála website www.pleanala.ie. This information is also available on the Citizens Information Service website www.citizensinformation.ie.

Signed:

Aidan Gallagher

Head of Bus Connects Dublin Infrastructure,
National Transport Authority

Date of erection of site notice: 10/08/2023

**SCHEDULE (EXTRACT)
PART I
Lands Being Permanently Acquired**

Number on map deposited at NTA	Quantity, Description and situation of land	Owners or Reputed Owners	Lessees or Reputed Lessees	Occupiers
1001(31).1i	Area (Ha): 0.00104 Area (m2): 10.4 Description: Community County: Dublin Address: Green area adjacent to AIB Bank, Cornelscourt Village, Bray Road, Cornelscourt, Co. Dublin	Dún Laoghaire Rathdown County Council, County Hall, Marine Road, Dún Laoghaire, Co. Dublin A96 K6C9	None	Owner(s)

**SCHEDULE (EXTRACT)
PART II
Lands Being Temporarily Acquired**

Number on map deposited at NTA	Quantity, Description and situation of land		Owners or Reputed Owners	Lessees or Reputed Lessees	Occupiers
1001(32).2i	Area (Ha): Area (m2): Description: County: Address:	0.00519 51.9 Community Dublin Green area adjacent to AIB Bank, Cornelscourt Village, Bray Road, Cornelscourt, Co. Dublin	Dún Laoghaire Rathdown County Council, County Hall, Marine Road, Dún Laoghaire, Co. Dublin A96 K6C9	None	Owner(s)



Legend:	
	LANDS BEING PERMANENTLY ACQUIRED* * SCHEDULE PART I (Shaded in Grey)
	LANDS BEING TEMPORARILY ACQUIRED** **SCHEDULE PART II (Shaded in Grey)
	Public rights of way to be extinguished listed in the SCHEDULE PART III (Section A)
	Public rights of way to be restricted or otherwise interfered with listed in the SCHEDULE PART III (Section B)
	Private rights to be acquired listed in the SCHEDULE PART IV (Section A)
	Private rights to be restricted or otherwise interfered with listed in the SCHEDULE PART IV (Section B)
	Private rights to be temporarily restricted or otherwise interfered with listed in the SCHEDULE PART IV (Section C)

**BRAY TO CITY CENTRE
CORE BUS CORRIDOR SCHEME
COMPULSORY PURCHASE ORDER 2023
SITE NOTICE**

NOTICE IS HEREBY GIVEN THAT THE NATIONAL TRANSPORT AUTHORITY HAS MADE:

**BRAY TO CITY CENTRE CORE BUS CORRIDOR SCHEME
COMPULSORY PURCHASE ORDER 2023**

WHICH IS BEING SUBMITTED TO AN BORD PLEANÁLA FOR CONFIRMATION

IF CONFIRMED, THIS ORDER WILL AUTHORISE THE NATIONAL TRANSPORT AUTHORITY TO ACQUIRE COMPULSORILY THE FOLLOWING LAND AS DESCRIBED IN PART I, PART II AND PART IV (SECTION C) OF THE SCHEDULE (SEE ACCOMPANYING EXTRACT) FOR THE PURPOSES OF CONSTRUCTION OF THE BRAY TO CITY CENTRE CORE BUS CORRIDOR SCHEME FOR THE PURPOSES OF FACILITATING PUBLIC TRANSPORT, AND TOGETHER WITH ALL ANCILLARY AND CONSEQUENTIAL WORKS ASSOCIATED THEREWITH.

A copy of the order and of the maps referred to in it may be seen at:

**National Transport Authority
Dún Scéine
Harcourt Lane
Dublin 2
D02 WT20**

**An Bord Pleanála,
64 Marlborough Street,
Dublin 1,
D01 V902**

on working days between the hours of **9:15am and 5:30pm from Tuesday 15th of August to Tuesday 10th of October 2023.**

A copy of the order and of the maps referred to in it are also available on the National Transport Authority website for the Bray to City Centre Core Bus Corridor Scheme at: www.brayscheme.ie

Any objection to the order should be made in writing to **An Bord Pleanála (Strategic Infrastructure Division), 64 Marlborough Street, Dublin 1, D01 V902**, so as to reach the said Board before **5.30pm on Tuesday 10th of October 2023.**

Additional information in relation to the Bray to City Centre Core Bus Corridor Scheme including a copy of the Environmental Impact Assessment Report (EIAR) and the Natura Impact Statement (NIS) are also available at the above location for inspection and/or purchase (in the case of the EIAR/NIS) and for inspection and downloading on the above mentioned website. Submissions/observations may be made in writing to An Bord Pleanála in relation to (i) the likely effects on the environment of the proposed road development, if carried out, (ii) the implications of the proposed road development, if carried out, for proper planning and sustainable development in the area in which it is proposed to situate the proposed road development, and (iii) the likely significant effects of the proposed road development on a European site between **Tuesday 15th August to Tuesday 10th October 2023.** Any submissions/observations must be accompanied by a fee of €50 (except for certain prescribed bodies) and must be received by the Board not later than 5.30 p.m. on Tuesday 10th October 2023.

Such submissions/observations must also include the following information:

- The name of the person making the submission or observation, the name of the person acting on his or her behalf, if any, and the address to which any correspondence relating the application should be sent,
- The subject matter of the submission or observation, and

- The reasons, consideration and arguments on which the submission or observation is based in full (Article 217 of the Planning and Development Regulations 2001, as amended, refers)

Submissions/observations can also be made on the An Bord Pleanála website at the following address: <https://online.pleanala.ie/en-ie/sid/observation>. Any enquiries relating to the application process should be directed to the Strategic Infrastructure Development Section of An Bord Pleanála (Tel. 01-8588100).

A person may question the validity of any decision by the Board on a proposed road development by way of an application for judicial review under the Rules of the Superior Courts (and in particular Order 84 of the Rules of the Superior Courts contained in S.I. No. 15 of 1986 as amended) and in accordance with sections 50, 50A and 50B of the Planning and Development Act 2000 (as amended).

Practical information on the review mechanism can also be accessed under the heading: “Legal Notices - Judicial Review Notice” on An Bord Pleanála website www.pleanala.ie. This information is also available on the Citizens Information Service website www.citizensinformation.ie.

Signed:

Aidan Gallagher
Head of Bus Connects Dublin Infrastructure,
National Transport Authority

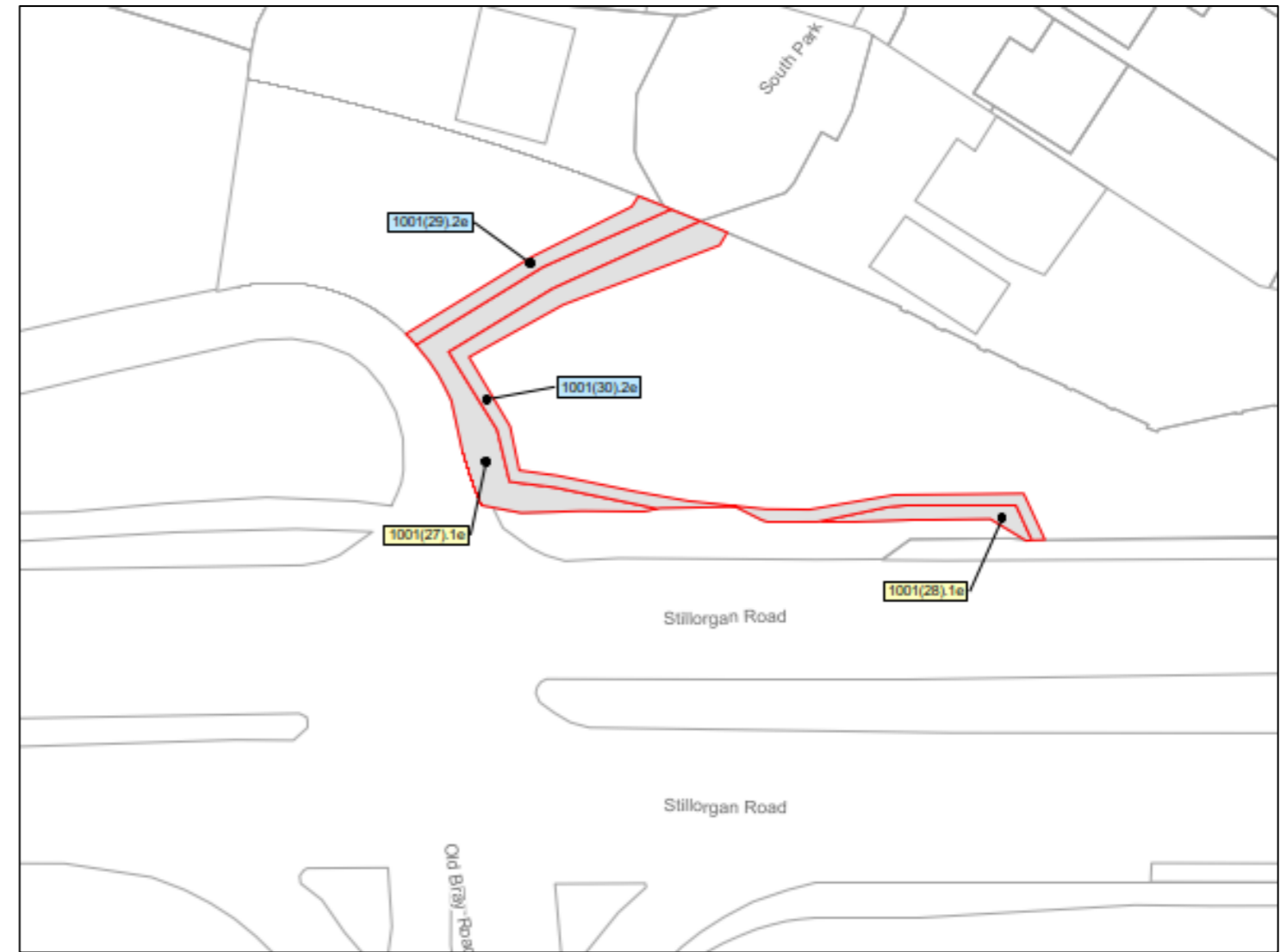
Date of erection of site notice: 10/08/2023

**SCHEDULE (EXTRACT)
PART I
Lands Being Permanently Acquired**








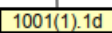
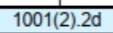
Number on map deposited at NTA	Quantity, Description and situation of land	Owners or Reputed Owners	Lessees or Reputed Lessees	Occupiers
1001(27).1e	Area (Ha): 0.01147 Area (m2): 114.7 Description: Private Landings County: Dublin Address: Green verge along Stillorgan road adjoining South Park, Dublin 18	Dún Laoghaire Rathdown County Council, County Hall, Marine Road, Dún Laoghaire, Co. Dublin A96 K6C9	None	Owner(s)
1001(28).1e	Area (Ha): 0.00219 Area (m2): 21.9 Description: Private Landings County: Dublin Address: Green verge along Stillorgan road adjoining South Park, Dublin 18	Dún Laoghaire Rathdown County Council, County Hall, Marine Road, Dún Laoghaire, Co. Dublin A96 K6C9	None	Owner(s)

**SCHEDULE (EXTRACT)
PART II
Lands Being Temporarily Acquired**

Number on map deposited at NTA	Quantity, Description and situation of land		Owners or Reputed Owners	Lessees or Reputed Lessees	Occupiers
1001(29).2e	Area (Ha): Area (m2): Description: County: Address:	0.00348 34.8 Private Landings Dublin Green verge along Stillorgan road adjoining South Park, Dublin 18	Dún Laoghaire Rathdown County Council, County Hall, Marine Road, Dún Laoghaire, Co. Dublin A96 K6C9	None	Owner(s)
1001(30).2e	Area (Ha): Area (m2): Description: County: Address:	0.01099 109.9 Private Landings Dublin Green verge along Stillorgan road adjoining South Park, Dublin 18	Dún Laoghaire Rathdown County Council, County Hall, Marine Road, Dún Laoghaire, Co. Dublin A96 K6C9	None	Owner(s)



Legend:

	LANDS BEING PERMANENTLY ACQUIRED*		LANDS BEING TEMPORARILY ACQUIRED**		Public rights of way to be extinguished listed in the SCHEDULE PART III (Section A)		Public rights of way to be restricted or otherwise interfered with listed in the SCHEDULE PART III (Section B)		Private rights to be acquired listed in the SCHEDULE PART IV (Section A)		Private rights to be restricted or otherwise interfered with listed in the SCHEDULE PART IV (Section B)		Private rights to be temporarily restricted or otherwise interfered with listed in the SCHEDULE PART IV (Section C)
 1001(1).1d	* SCHEDULE PART I (Shaded in Grey)	 1001(2).2d	**SCHEDULE PART II (Shaded in Grey)										

**BRAY TO CITY CENTRE
CORE BUS CORRIDOR SCHEME
COMPULSORY PURCHASE ORDER 2023
SITE NOTICE**

NOTICE IS HEREBY GIVEN THAT THE NATIONAL TRANSPORT AUTHORITY HAS MADE:

**BRAY TO CITY CENTRE CORE BUS CORRIDOR SCHEME
COMPULSORY PURCHASE ORDER 2023**

WHICH IS BEING SUBMITTED TO AN BORD PLEANÁLA FOR CONFIRMATION

IF CONFIRMED, THIS ORDER WILL AUTHORISE THE NATIONAL TRANSPORT AUTHORITY TO ACQUIRE COMPULSORILY THE FOLLOWING LAND AS DESCRIBED IN PART I, PART II AND PART IV (SECTION C) OF THE SCHEDULE (SEE ACCOMPANYING EXTRACT) FOR THE PURPOSES OF CONSTRUCTION OF THE BRAY TO CITY CENTRE CORE BUS CORRIDOR SCHEME FOR THE PURPOSES OF FACILITATING PUBLIC TRANSPORT, AND TOGETHER WITH ALL ANCILLARY AND CONSEQUENTIAL WORKS ASSOCIATED THEREWITH.

A copy of the order and of the maps referred to in it may be seen at:

**National Transport Authority
Dún Scéine
Harcourt Lane
Dublin 2
D02 WT20**

**An Bord Pleanála,
64 Marlborough Street,
Dublin 1,
D01 V902**

on working days between the hours of **9:15am and 5:30pm from Tuesday 15th of August to Tuesday 10th of October 2023.**

A copy of the order and of the maps referred to in it are also available on the National Transport Authority website for the Bray to City Centre Core Bus Corridor Scheme at: www.brayscheme.ie

Any objection to the order should be made in writing to **An Bord Pleanála (Strategic Infrastructure Division), 64 Marlborough Street, Dublin 1, D01 V902**, so as to reach the said Board before **5.30pm on Tuesday 10th of October 2023.**

Additional information in relation to the Bray to City Centre Core Bus Corridor Scheme including a copy of the Environmental Impact Assessment Report (EIAR) and the Natura Impact Statement (NIS) are also available at the above location for inspection and/or purchase (in the case of the EIAR/NIS) and for inspection and downloading on the above mentioned website. Submissions/observations may be made in writing to An Bord Pleanála in relation to (i) the likely effects on the environment of the proposed road development, if carried out, (ii) the implications of the proposed road development, if carried out, for proper planning and sustainable development in the area in which it is proposed to situate the proposed road development, and (iii) the likely significant effects of the proposed road development on a European site between **Tuesday 15th August to Tuesday 10th October 2023.** Any submissions/observations must be accompanied by a fee of €50 (except for certain prescribed bodies) and must be received by the Board not later than 5.30 p.m. on Tuesday 10th October 2023.

Such submissions/observations must also include the following information:

- The name of the person making the submission or observation, the name of the person acting on his or her behalf, if any, and the address to which any correspondence relating the application should be sent,
- The subject matter of the submission or observation, and

- The reasons, consideration and arguments on which the submission or observation is based in full (Article 217 of the Planning and Development Regulations 2001, as amended, refers)

Submissions/observations can also be made on the An Bord Pleanála website at the following address: <https://online.pleanala.ie/en-ie/sid/observation>. Any enquiries relating to the application process should be directed to the Strategic Infrastructure Development Section of An Bord Pleanála (Tel. 01-8588100).

A person may question the validity of any decision by the Board on a proposed road development by way of an application for judicial review under the Rules of the Superior Courts (and in particular Order 84 of the Rules of the Superior Courts contained in S.I. No. 15 of 1986 as amended) and in accordance with sections 50, 50A and 50B of the Planning and Development Act 2000 (as amended).

Practical information on the review mechanism can also be accessed under the heading: “Legal Notices - Judicial Review Notice” on An Bord Pleanála website www.pleanala.ie. This information is also available on the Citizens Information Service website www.citizensinformation.ie.

Signed:

Aidan Gallagher
Head of Bus Connects Dublin Infrastructure,
National Transport Authority

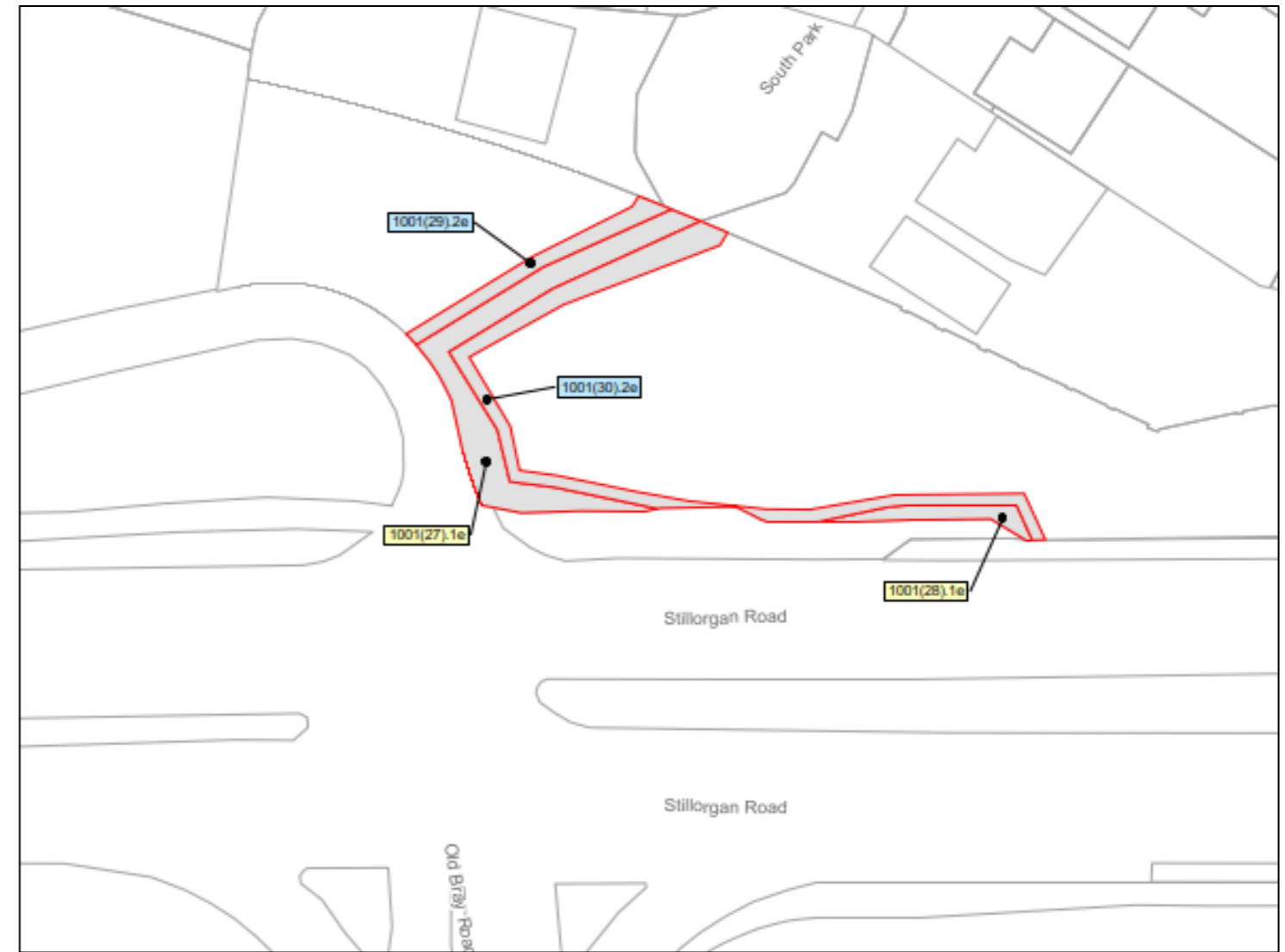
Date of erection of site notice: 10/08/2023

**SCHEDULE (EXTRACT)
PART I
Lands Being Permanently Acquired**

Number on map deposited at NTA	Quantity, Description and situation of land	Owners or Reputed Owners	Lessees or Reputed Lessees	Occupiers
1001(27).1e	Area (Ha): 0.01147 Area (m2): 114.7 Description: Private Landings County: Dublin Address: Green verge along Stillorgan road adjoining South Park, Dublin 18	Dún Laoghaire Rathdown County Council, County Hall, Marine Road, Dún Laoghaire, Co. Dublin A96 K6C9	None	Owner(s)
1001(28).1e	Area (Ha): 0.00219 Area (m2): 21.9 Description: Private Landings County: Dublin Address: Green verge along Stillorgan road adjoining South Park, Dublin 18	Dún Laoghaire Rathdown County Council, County Hall, Marine Road, Dún Laoghaire, Co. Dublin A96 K6C9	None	Owner(s)

**SCHEDULE (EXTRACT)
PART II
Lands Being Temporarily Acquired**

Number on map deposited at NTA	Quantity, Description and situation of land		Owners or Reputed Owners	Lessees or Reputed Lessees	Occupiers
1001(29).2e	Area (Ha): Area (m2): Description: County: Address:	0.00348 34.8 Private Landings Dublin Green verge along Stillorgan road adjoining South Park, Dublin 18	Dún Laoghaire Rathdown County Council, County Hall, Marine Road, Dún Laoghaire, Co. Dublin A96 K6C9	None	Owner(s)
1001(30).2e	Area (Ha): Area (m2): Description: County: Address:	0.01099 109.9 Private Landings Dublin Green verge along Stillorgan road adjoining South Park, Dublin 18	Dún Laoghaire Rathdown County Council, County Hall, Marine Road, Dún Laoghaire, Co. Dublin A96 K6C9	None	Owner(s)



Legend:	
	LANDS BEING PERMANENTLY ACQUIRED* * SCHEDULE PART I (Shaded in Grey)
	LANDS BEING TEMPORARILY ACQUIRED** **SCHEDULE PART II (Shaded in Grey)
	Public rights of way to be extinguished listed in the SCHEDULE PART III (Section A)
	Public rights of way to be restricted or otherwise interfered with listed in the SCHEDULE PART III (Section B)
	Private rights to be acquired listed in the SCHEDULE PART IV (Section A)
	Private rights to be restricted or otherwise interfered with listed in the SCHEDULE PART IV (Section B)
	Private rights to be temporarily restricted or otherwise interfered with listed in the SCHEDULE PART IV (Section C)

**BRAY TO CITY CENTRE
CORE BUS CORRIDOR SCHEME
COMPULSORY PURCHASE ORDER 2023
SITE NOTICE**

NOTICE IS HEREBY GIVEN THAT THE NATIONAL TRANSPORT AUTHORITY HAS MADE:

**BRAY TO CITY CENTRE CORE BUS CORRIDOR SCHEME
COMPULSORY PURCHASE ORDER 2023**

WHICH IS BEING SUBMITTED TO AN BORD PLEANÁLA FOR CONFIRMATION

IF CONFIRMED, THIS ORDER WILL AUTHORISE THE NATIONAL TRANSPORT AUTHORITY TO ACQUIRE COMPULSORILY THE FOLLOWING LAND AS DESCRIBED IN PART I, PART II AND PART IV (SECTION C) OF THE SCHEDULE (SEE ACCOMPANYING EXTRACT) FOR THE PURPOSES OF CONSTRUCTION OF THE BRAY TO CITY CENTRE CORE BUS CORRIDOR SCHEME FOR THE PURPOSES OF FACILITATING PUBLIC TRANSPORT, AND TOGETHER WITH ALL ANCILLARY AND CONSEQUENTIAL WORKS ASSOCIATED THEREWITH.

A copy of the order and of the maps referred to in it may be seen at:

**National Transport Authority
Dún Scéine
Harcourt Lane
Dublin 2
D02 WT20**

**An Bord Pleanála,
64 Marlborough Street,
Dublin 1,
D01 V902**

on working days between the hours of **9:15am and 5:30pm from Tuesday 15th of August to Tuesday 10th of October 2023.**

A copy of the order and of the maps referred to in it are also available on the National Transport Authority website for the Bray to City Centre Core Bus Corridor Scheme at: www.brayscheme.ie

Any objection to the order should be made in writing to **An Bord Pleanála (Strategic Infrastructure Division), 64 Marlborough Street, Dublin 1, D01 V902**, so as to reach the said Board before **5.30pm on Tuesday 10th of October 2023.**

Additional information in relation to the Bray to City Centre Core Bus Corridor Scheme including a copy of the Environmental Impact Assessment Report (EIAR) and the Natura Impact Statement (NIS) are also available at the above location for inspection and/or purchase (in the case of the EIAR/NIS) and for inspection and downloading on the above mentioned website. Submissions/observations may be made in writing to An Bord Pleanála in relation to (i) the likely effects on the environment of the proposed road development, if carried out, (ii) the implications of the proposed road development, if carried out, for proper planning and sustainable development in the area in which it is proposed to situate the proposed road development, and (iii) the likely significant effects of the proposed road development on a European site between **Tuesday 15th August to Tuesday 10th October 2023.** Any submissions/observations must be accompanied by a fee of €50 (except for certain prescribed bodies) and must be received by the Board not later than 5.30 p.m. on Tuesday 10th October 2023.

Such submissions/observations must also include the following information:

- The name of the person making the submission or observation, the name of the person acting on his or her behalf, if any, and the address to which any correspondence relating the application should be sent,
- The subject matter of the submission or observation, and

- The reasons, consideration and arguments on which the submission or observation is based in full (Article 217 of the Planning and Development Regulations 2001, as amended, refers)

Submissions/observations can also be made on the An Bord Pleanála website at the following address: <https://online.pleanala.ie/en-ie/sid/observation>. Any enquiries relating to the application process should be directed to the Strategic Infrastructure Development Section of An Bord Pleanála (Tel. 01-8588100).

A person may question the validity of any decision by the Board on a proposed road development by way of an application for judicial review under the Rules of the Superior Courts (and in particular Order 84 of the Rules of the Superior Courts contained in S.I. No. 15 of 1986 as amended) and in accordance with sections 50, 50A and 50B of the Planning and Development Act 2000 (as amended).

Practical information on the review mechanism can also be accessed under the heading: “Legal Notices - Judicial Review Notice” on An Bord Pleanála website www.pleanala.ie. This information is also available on the Citizens Information Service website www.citizensinformation.ie.

Signed:

Aidan Gallagher

Head of Bus Connects Dublin Infrastructure,
National Transport Authority

Date of erection of site notice: 10/08/2023


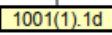

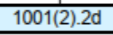




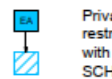
**SCHEDULE (EXTRACT)
PART I
Lands Being Permanently Acquired**

Number on map deposited at NTA	Quantity, Description and situation of land	Owners or Reputed Owners	Lessees or Reputed Lessees	Occupiers
1130(1).1e	Area (Ha): 0.00147 Area (m2): 14.7 Description: Private Landings County: Dublin Address: Green verge at junction of Bray Road & Monaloe Park Road, Cabinteely, Dublin 18	VARIOUS – SEE WEBSITE FOR DETAILS	None	Owner(s)

**SCHEDULE (EXTRACT)
PART II
Lands Being Temporarily Acquired**

Number on map deposited at NTA	Quantity, Description and situation of land	Owners or Reputed Owners	Lessees or Reputed Lessees	Occupiers
1130(2).2e	Area (Ha): 0.00887 Area (m2): 88.7 Description: Private Landings County: Dublin Address: Green verge at junction of Bray Road & Monaloe Park Road, Cabinteely, Dublin 18	VARIOUS – SEE WEBSITE FOR DETAILS	None	Owner(s)



Legend:	
	LANDS BEING PERMANENTLY ACQUIRED* * SCHEDULE PART I (Shaded in Grey)
	1001(1).1d
	LANDS BEING TEMPORARILY ACQUIRED** **SCHEDULE PART II (Shaded in Grey)
	1001(2).2d
	Public rights of way to be extinguished listed in the SCHEDULE PART III (Section A)
	Public rights of way to be restricted or otherwise interfered with listed in the SCHEDULE PART III (Section B)
	Private rights to be acquired listed in the SCHEDULE PART IV (Section A)
	Private rights to be restricted or otherwise interfered with listed in the SCHEDULE PART IV (Section B)
	Private rights to be temporarily restricted or otherwise interfered with listed in the SCHEDULE PART IV (Section C)

**BRAY TO CITY CENTRE
CORE BUS CORRIDOR SCHEME
COMPULSORY PURCHASE ORDER 2023
SITE NOTICE**

NOTICE IS HEREBY GIVEN THAT THE NATIONAL TRANSPORT AUTHORITY HAS MADE:

**BRAY TO CITY CENTRE CORE BUS CORRIDOR SCHEME
COMPULSORY PURCHASE ORDER 2023**

WHICH IS BEING SUBMITTED TO AN BORD PLEANÁLA FOR CONFIRMATION

IF CONFIRMED, THIS ORDER WILL AUTHORISE THE NATIONAL TRANSPORT AUTHORITY TO ACQUIRE COMPULSORILY THE FOLLOWING LAND AS DESCRIBED IN PART I, PART II AND PART IV (SECTION C) OF THE SCHEDULE (SEE ACCOMPANYING EXTRACT) FOR THE PURPOSES OF CONSTRUCTION OF THE BRAY TO CITY CENTRE CORE BUS CORRIDOR SCHEME FOR THE PURPOSES OF FACILITATING PUBLIC TRANSPORT, AND TOGETHER WITH ALL ANCILLARY AND CONSEQUENTIAL WORKS ASSOCIATED THEREWITH.

A copy of the order and of the maps referred to in it may be seen at:

**National Transport Authority
Dún Scéine
Harcourt Lane
Dublin 2
D02 WT20**

**An Bord Pleanála,
64 Marlborough Street,
Dublin 1,
D01 V902**

on working days between the hours of **9:15am and 5:30pm from Tuesday 15th of August to Tuesday 10th of October 2023.**

A copy of the order and of the maps referred to in it are also available on the National Transport Authority website for the Bray to City Centre Core Bus Corridor Scheme at: www.brayscheme.ie

Any objection to the order should be made in writing to **An Bord Pleanála (Strategic Infrastructure Division), 64 Marlborough Street, Dublin 1, D01 V902**, so as to reach the said Board before **5.30pm on Tuesday 10th of October 2023.**

Additional information in relation to the Bray to City Centre Core Bus Corridor Scheme including a copy of the Environmental Impact Assessment Report (EIAR) and the Natura Impact Statement (NIS) are also available at the above location for inspection and/or purchase (in the case of the EIAR/NIS) and for inspection and downloading on the above mentioned website. Submissions/observations may be made in writing to An Bord Pleanála in relation to (i) the likely effects on the environment of the proposed road development, if carried out, (ii) the implications of the proposed road development, if carried out, for proper planning and sustainable development in the area in which it is proposed to situate the proposed road development, and (iii) the likely significant effects of the proposed road development on a European site between **Tuesday 15th August to Tuesday 10th October 2023.** Any submissions/observations must be accompanied by a fee of €50 (except for certain prescribed bodies) and must be received by the Board not later than 5.30 p.m. on Tuesday 10th October 2023.

Such submissions/observations must also include the following information:

- The name of the person making the submission or observation, the name of the person acting on his or her behalf, if any, and the address to which any correspondence relating the application should be sent,
- The subject matter of the submission or observation, and

- The reasons, consideration and arguments on which the submission or observation is based in full (Article 217 of the Planning and Development Regulations 2001, as amended, refers)

Submissions/observations can also be made on the An Bord Pleanála website at the following address: <https://online.pleanala.ie/en-ie/sid/observation>. Any enquiries relating to the application process should be directed to the Strategic Infrastructure Development Section of An Bord Pleanála (Tel. 01-8588100).

A person may question the validity of any decision by the Board on a proposed road development by way of an application for judicial review under the Rules of the Superior Courts (and in particular Order 84 of the Rules of the Superior Courts contained in S.I. No. 15 of 1986 as amended) and in accordance with sections 50, 50A and 50B of the Planning and Development Act 2000 (as amended).

Practical information on the review mechanism can also be accessed under the heading: “Legal Notices - Judicial Review Notice” on An Bord Pleanála website www.pleanala.ie. This information is also available on the Citizens Information Service website www.citizensinformation.ie.

Signed:

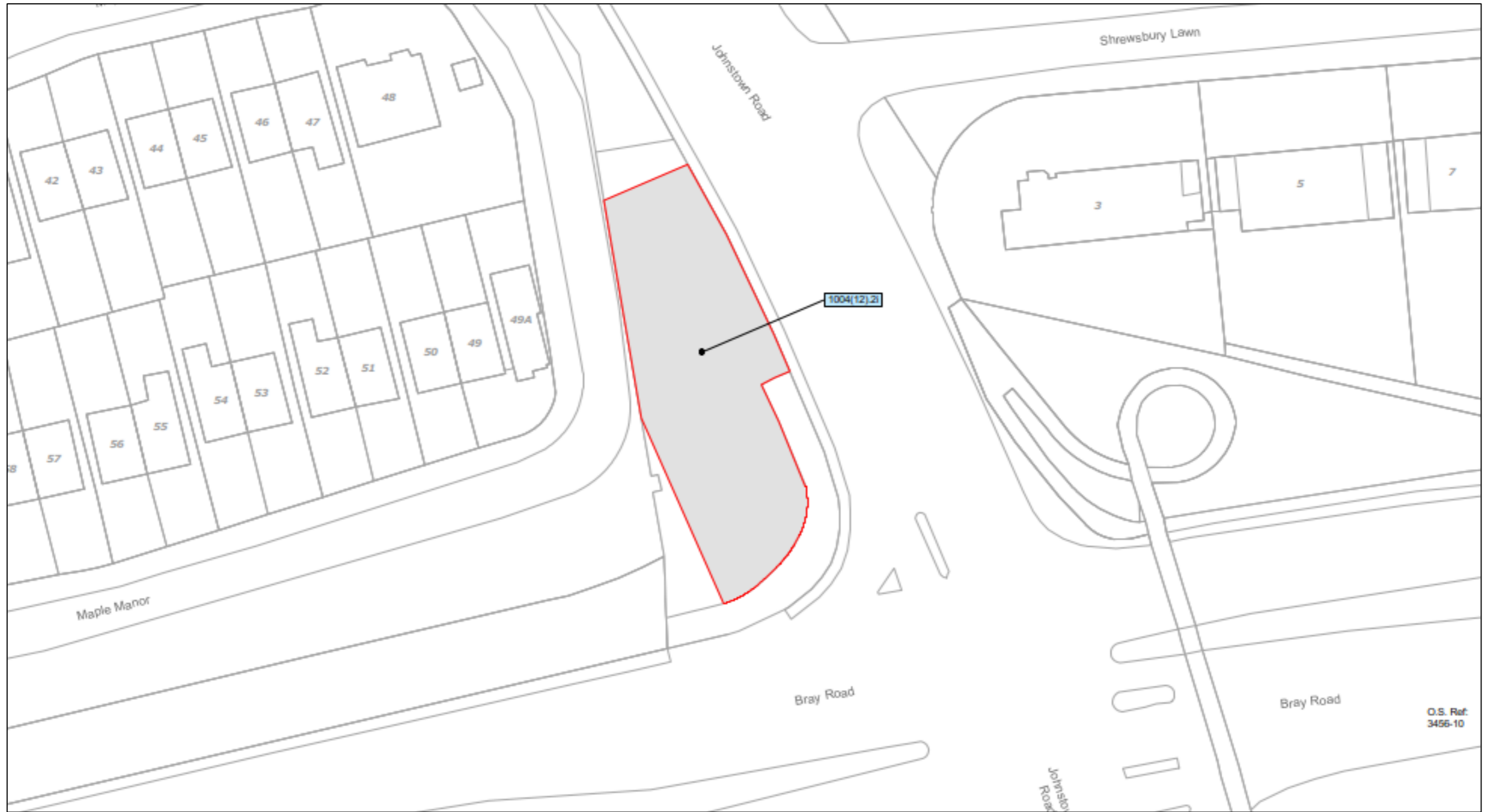
Aidan Gallagher

Head of Bus Connects Dublin Infrastructure,
National Transport Authority


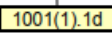

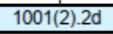





Date of erection of site notice: 10/08/2023

**SCHEDULE (EXTRACT)
PART II
Lands Being Temporarily Acquired**

Number on map deposited at NTA	Quantity, Description and situation of land	Owners or Reputed Owners	Lessees or Reputed Lessees	Occupiers
1004(12).2i	Area (Ha): 0.07871 Area (m2): 787.1 Description: Community County: Dublin Address: Green Area adjacent to Maple Manor Housing Estate, intersection of Bray Road & Johnstown Road, Dublin 18	Dún Laoghaire Rathdown County Council, County Hall, Marine Road, Dún Laoghaire, Co. Dublin A96 K6C9	None	Owner(s) VARIOUS – SEE WEBSITE FOR DETAILS



Legend:

 LANDS BEING PERMANENTLY ACQUIRED* * SCHEDULE PART I (Shaded in Grey)  1001(1).1d	 LANDS BEING TEMPORARILY ACQUIRED** **SCHEDULE PART II (Shaded in Grey)  1001(2).2d	 Public rights of way to be extinguished listed in the SCHEDULE PART III (Section A)	 Public rights of way to be restricted or otherwise interfered with listed in the SCHEDULE PART III (Section B)	 Private rights to be acquired listed in the SCHEDULE PART IV (Section A)	 Private rights to be restricted or otherwise interfered with listed in the SCHEDULE PART IV (Section B)	 Private rights to be temporarily restricted or otherwise interfered with listed in the SCHEDULE PART IV (Section C)
---	---	---	--	--	---	---

**BRAY TO CITY CENTRE
CORE BUS CORRIDOR SCHEME
COMPULSORY PURCHASE ORDER 2023
SITE NOTICE**

NOTICE IS HEREBY GIVEN THAT THE NATIONAL TRANSPORT AUTHORITY HAS MADE:

**BRAY TO CITY CENTRE CORE BUS CORRIDOR SCHEME
COMPULSORY PURCHASE ORDER 2023**

WHICH IS BEING SUBMITTED TO AN BORD PLEANÁLA FOR CONFIRMATION

IF CONFIRMED, THIS ORDER WILL AUTHORISE THE NATIONAL TRANSPORT AUTHORITY TO ACQUIRE COMPULSORILY THE FOLLOWING LAND AS DESCRIBED IN PART I, PART II AND PART IV (SECTION C) OF THE SCHEDULE (SEE ACCOMPANYING EXTRACT) FOR THE PURPOSES OF CONSTRUCTION OF THE BRAY TO CITY CENTRE CORE BUS CORRIDOR SCHEME FOR THE PURPOSES OF FACILITATING PUBLIC TRANSPORT, AND TOGETHER WITH ALL ANCILLARY AND CONSEQUENTIAL WORKS ASSOCIATED THEREWITH.

A copy of the order and of the maps referred to in it may be seen at:

**National Transport Authority
Dún Scéine
Harcourt Lane
Dublin 2
D02 WT20**

**An Bord Pleanála,
64 Marlborough Street,
Dublin 1,
D01 V902**

on working days between the hours of **9:15am and 5:30pm from Tuesday 15th of August to Tuesday 10th of October 2023.**

A copy of the order and of the maps referred to in it are also available on the National Transport Authority website for the Bray to City Centre Core Bus Corridor Scheme at: www.brayscheme.ie

Any objection to the order should be made in writing to **An Bord Pleanála (Strategic Infrastructure Division), 64 Marlborough Street, Dublin 1, D01 V902**, so as to reach the said Board before **5.30pm on Tuesday 10th of October 2023.**

Additional information in relation to the Bray to City Centre Core Bus Corridor Scheme including a copy of the Environmental Impact Assessment Report (EIAR) and the Natura Impact Statement (NIS) are also available at the above location for inspection and/or purchase (in the case of the EIAR/NIS) and for inspection and downloading on the above mentioned website. Submissions/observations may be made in writing to An Bord Pleanála in relation to (i) the likely effects on the environment of the proposed road development, if carried out, (ii) the implications of the proposed road development, if carried out, for proper planning and sustainable development in the area in which it is proposed to situate the proposed road development, and (iii) the likely significant effects of the proposed road development on a European site between **Tuesday 15th August to Tuesday 10th October 2023.** Any submissions/observations must be accompanied by a fee of €50 (except for certain prescribed bodies) and must be received by the Board not later than 5.30 p.m. on Tuesday 10th October 2023.

Such submissions/observations must also include the following information:

- The name of the person making the submission or observation, the name of the person acting on his or her behalf, if any, and the address to which any correspondence relating the application should be sent,
- The subject matter of the submission or observation, and

- The reasons, consideration and arguments on which the submission or observation is based in full (Article 217 of the Planning and Development Regulations 2001, as amended, refers)

Submissions/observations can also be made on the An Bord Pleanála website at the following address: <https://online.pleanala.ie/en-ie/sid/observation>. Any enquiries relating to the application process should be directed to the Strategic Infrastructure Development Section of An Bord Pleanála (Tel. 01-8588100).

A person may question the validity of any decision by the Board on a proposed road development by way of an application for judicial review under the Rules of the Superior Courts (and in particular Order 84 of the Rules of the Superior Courts contained in S.I. No. 15 of 1986 as amended) and in accordance with sections 50, 50A and 50B of the Planning and Development Act 2000 (as amended).

Practical information on the review mechanism can also be accessed under the heading: “Legal Notices - Judicial Review Notice” on An Bord Pleanála website www.pleanala.ie. This information is also available on the Citizens Information Service website www.citizensinformation.ie.

Signed:

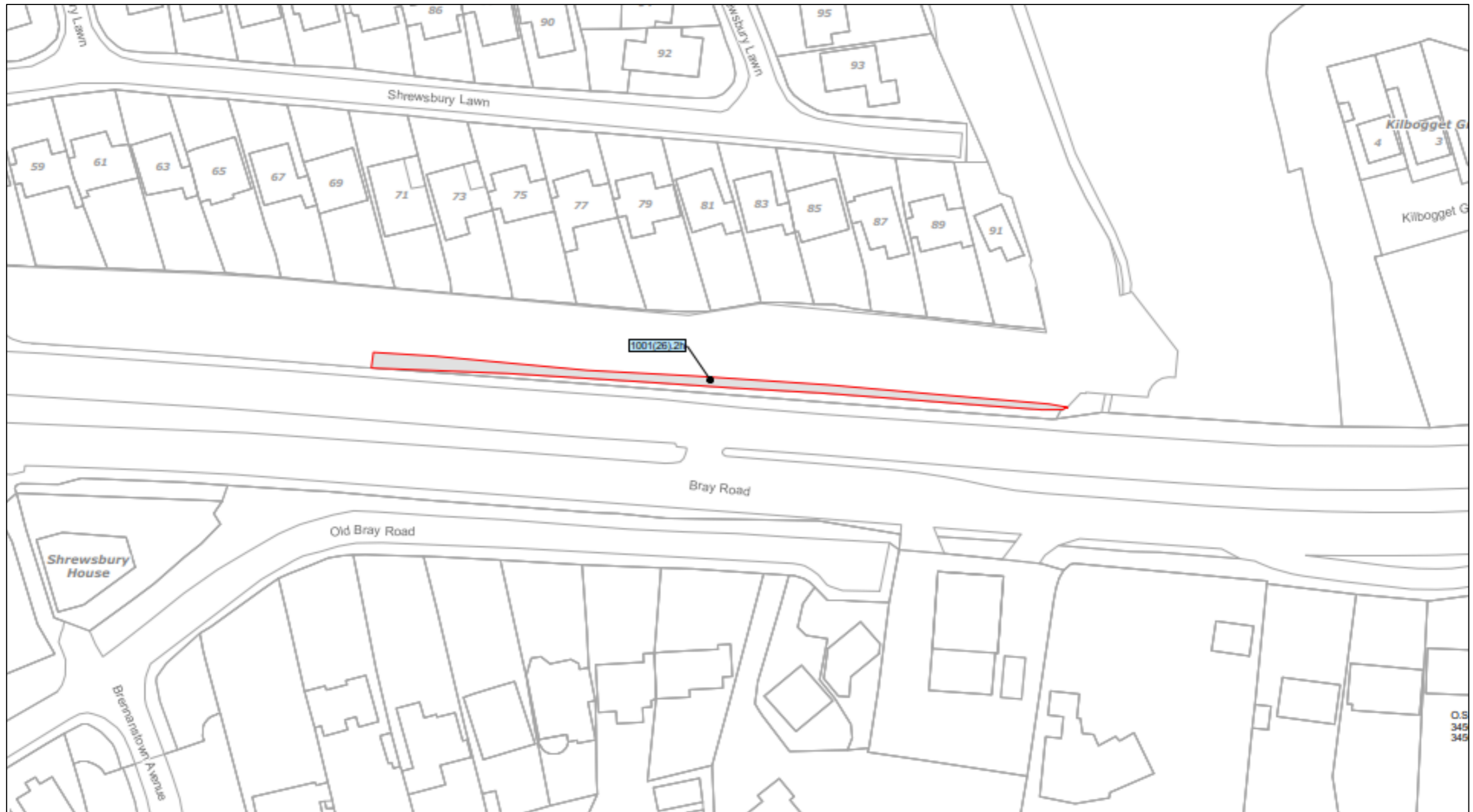
Aidan Gallagher



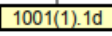






Head of Bus Connects Dublin Infrastructure,
National Transport Authority

Date of erection of site notice: 10/08/2023

**SCHEDULE (EXTRACT)
PART II
Lands Being Temporarily Acquired**

Number on map deposited at NTA	Quantity, Description and situation of land	Owners or Reputed Owners	Lessees or Reputed Lessees	Occupiers
1001(26).2h	Area (Ha): 0.03952 Area (m2): 395.2 Description: Zoned County: Dublin Address: Plot at Bray Road, Rear of 69 - 91 Shrewsbury Lawn, Cabinteely, Dublin 18	Dún Laoghaire Rathdown County Council, County Hall, Marine Road, Dún Laoghaire, Co. Dublin A96 K6C9	None	Owner(s)



Legend:	
	LANDS BEING PERMANENTLY ACQUIRED* * SCHEDULE PART I (Shaded in Grey)
	LANDS BEING TEMPORARILY ACQUIRED** **SCHEDULE PART II (Shaded in Grey)
	
	
	Public rights of way to be extinguished listed in the SCHEDULE PART III (Section A)
	Public rights of way to be restricted or otherwise interfered with listed in the SCHEDULE PART III (Section B)
	Private rights to be acquired listed in the SCHEDULE PART IV (Section A)
	Private rights to be restricted or otherwise interfered with listed in the SCHEDULE PART IV (Section B)
	Private rights to be temporarily restricted or otherwise interfered with listed in the SCHEDULE PART IV (Section C)

**BRAY TO CITY CENTRE
CORE BUS CORRIDOR SCHEME
COMPULSORY PURCHASE ORDER 2023
SITE NOTICE**

NOTICE IS HEREBY GIVEN THAT THE NATIONAL TRANSPORT AUTHORITY HAS MADE:

**BRAY TO CITY CENTRE CORE BUS CORRIDOR SCHEME
COMPULSORY PURCHASE ORDER 2023**

WHICH IS BEING SUBMITTED TO AN BORD PLEANÁLA FOR CONFIRMATION

IF CONFIRMED, THIS ORDER WILL AUTHORISE THE NATIONAL TRANSPORT AUTHORITY TO ACQUIRE COMPULSORILY THE FOLLOWING LAND AS DESCRIBED IN PART I, PART II AND PART IV (SECTION C) OF THE SCHEDULE (SEE ACCOMPANYING EXTRACT) FOR THE PURPOSES OF CONSTRUCTION OF THE BRAY TO CITY CENTRE CORE BUS CORRIDOR SCHEME FOR THE PURPOSES OF FACILITATING PUBLIC TRANSPORT, AND TOGETHER WITH ALL ANCILLARY AND CONSEQUENTIAL WORKS ASSOCIATED THEREWITH.

A copy of the order and of the maps referred to in it may be seen at:

**National Transport Authority
Dún Scéine
Harcourt Lane
Dublin 2
D02 WT20**

**An Bord Pleanála,
64 Marlborough Street,
Dublin 1,
D01 V902**

on working days between the hours of **9:15am and 5:30pm from Tuesday 15th of August to Tuesday 10th of October 2023.**

A copy of the order and of the maps referred to in it are also available on the National Transport Authority website for the Bray to City Centre Core Bus Corridor Scheme at: www.brayscheme.ie

Any objection to the order should be made in writing to **An Bord Pleanála (Strategic Infrastructure Division), 64 Marlborough Street, Dublin 1, D01 V902**, so as to reach the said Board before **5.30pm on Tuesday 10th of October 2023.**

Additional information in relation to the Bray to City Centre Core Bus Corridor Scheme including a copy of the Environmental Impact Assessment Report (EIAR) and the Natura Impact Statement (NIS) are also available at the above location for inspection and/or purchase (in the case of the EIAR/NIS) and for inspection and downloading on the above mentioned website. Submissions/observations may be made in writing to An Bord Pleanála in relation to (i) the likely effects on the environment of the proposed road development, if carried out, (ii) the implications of the proposed road development, if carried out, for proper planning and sustainable development in the area in which it is proposed to situate the proposed road development, and (iii) the likely significant effects of the proposed road development on a European site between **Tuesday 15th August to Tuesday 10th October 2023.** Any submissions/observations must be accompanied by a fee of €50 (except for certain prescribed bodies) and must be received by the Board not later than 5.30 p.m. on Tuesday 10th October 2023.

Such submissions/observations must also include the following information:

- The name of the person making the submission or observation, the name of the person acting on his or her behalf, if any, and the address to which any correspondence relating the application should be sent,
- The subject matter of the submission or observation, and

- The reasons, consideration and arguments on which the submission or observation is based in full (Article 217 of the Planning and Development Regulations 2001, as amended, refers)

Submissions/observations can also be made on the An Bord Pleanála website at the following address: <https://online.pleanala.ie/en-ie/sid/observation>. Any enquiries relating to the application process should be directed to the Strategic Infrastructure Development Section of An Bord Pleanála (Tel. 01-8588100).

A person may question the validity of any decision by the Board on a proposed road development by way of an application for judicial review under the Rules of the Superior Courts (and in particular Order 84 of the Rules of the Superior Courts contained in S.I. No. 15 of 1986 as amended) and in accordance with sections 50, 50A and 50B of the Planning and Development Act 2000 (as amended).

Practical information on the review mechanism can also be accessed under the heading: “Legal Notices - Judicial Review Notice” on An Bord Pleanála website www.pleanala.ie. This information is also available on the Citizens Information Service website www.citizensinformation.ie.

Signed:

Aidan Gallagher
Head of Bus Connects Dublin Infrastructure,
National Transport Authority

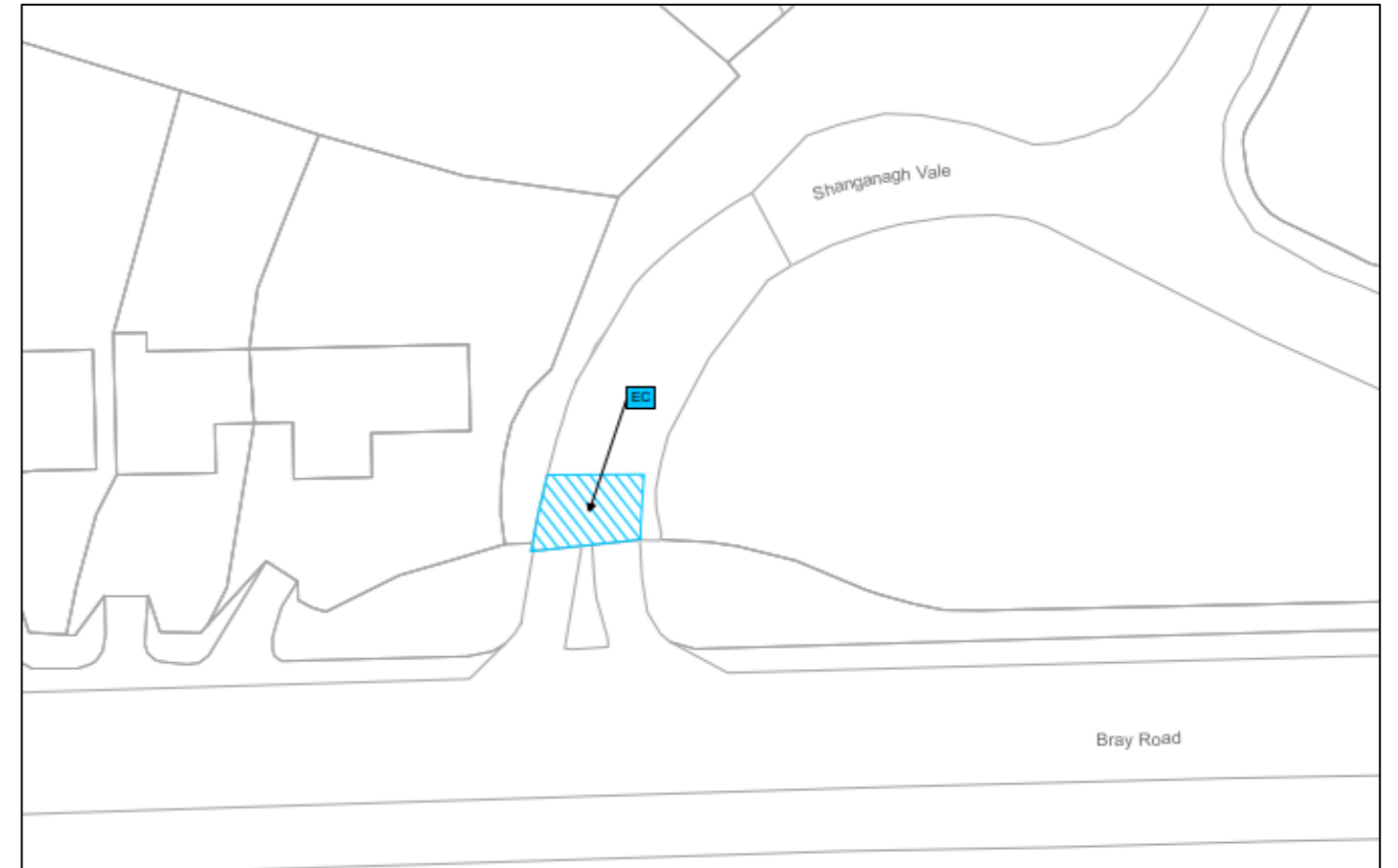
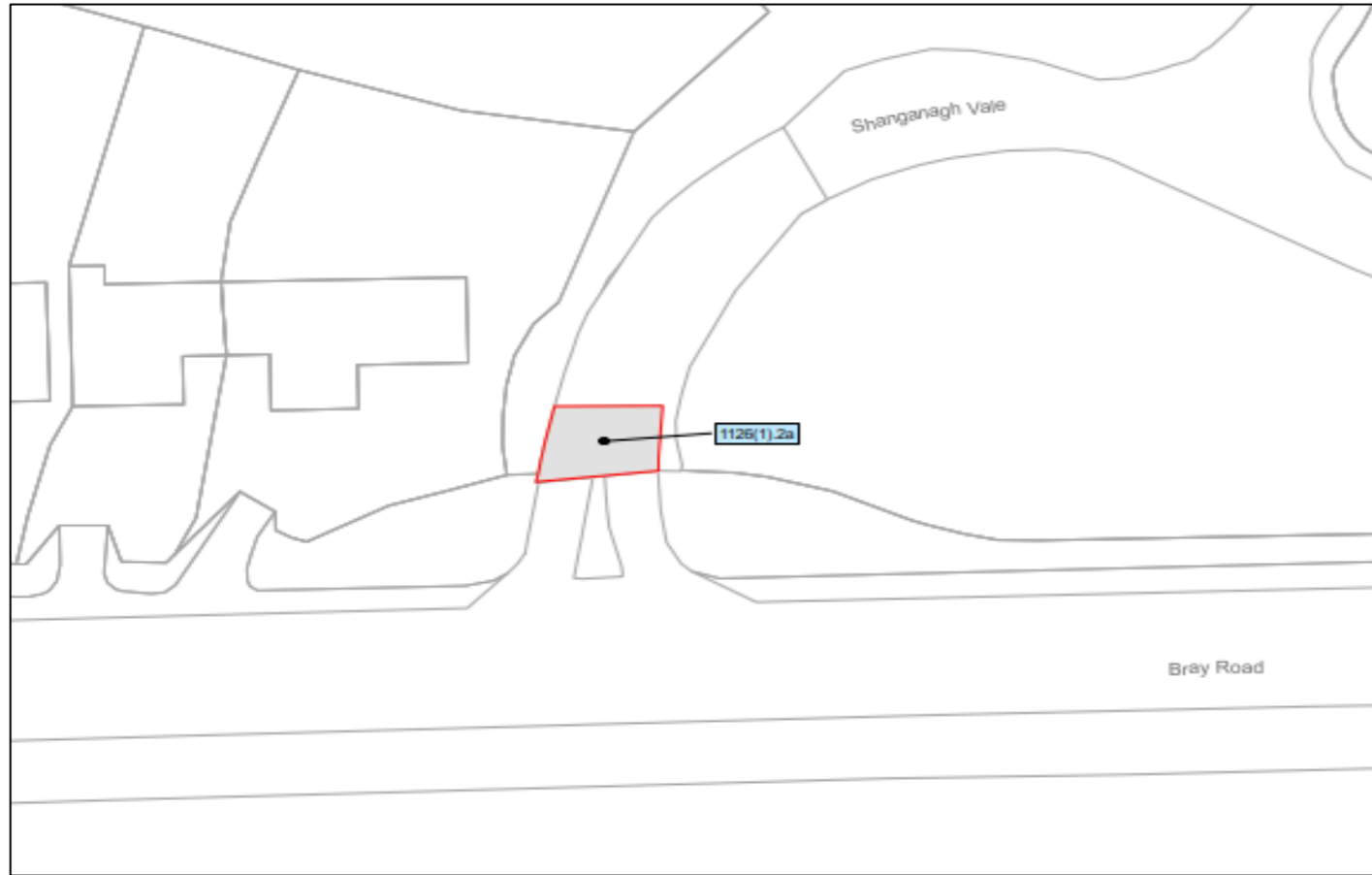
Date of erection of site notice: 10/08/2023

**SCHEDULE (EXTRACT)
PART II
Lands Being Temporarily Acquired**


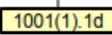

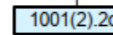










Number on map deposited at NTA	Quantity, Description and situation of land	Owners or Reputed Owners	Lessees or Reputed Lessees	Occupiers
1126(1).2a	Area (Ha): 0.00571 Area (m2): 57.1 Description: Access Road County: Dublin Address: Entrance to Shanganagh Vale, Bray Road, Cabinteely, Dublin 18	Wilton Works Limited, Sisk Group, Wilton Works, Naas Road, Dublin 22, D22W2K3	None	VARIOUS – SEE WEBSITE FOR DETAILS

**SCHEDULE (EXTRACT)
PART IV (SECTION C)**

Reference	Description	Owners or Reputed Owners of the Right to be Temporarily Restricted or Otherwise Interfered With
EC	All private rights within the area shaded blue and labelled 'EC' on the deposit map reference 0013-DM-0018 associated with plot reference 1126(1).2a as described in Part II of the Schedule.	VARIOUS – SEE WEBSITE FOR DETAILS



Legend:

 LANDS BEING PERMANENTLY ACQUIRED* * SCHEDULE PART I (Shaded in Grey)  1001(1).1d	 LANDS BEING TEMPORARILY ACQUIRED** **SCHEDULE PART II (Shaded in Grey)  1001(2).2d	 Public rights of way to be extinguished listed in the SCHEDULE PART III (Section A) 	 Public rights of way to be restricted or otherwise interfered with listed in the SCHEDULE PART III (Section B) 	 Private rights to be acquired listed in the SCHEDULE PART IV (Section A) 	 Private rights to be restricted or otherwise interfered with listed in the SCHEDULE PART IV (Section B) 	 Private rights to be temporarily restricted or otherwise interfered with listed in the SCHEDULE PART IV (Section C) 
--	--	---	--	--	---	---

**BRAY TO CITY CENTRE
CORE BUS CORRIDOR SCHEME
COMPULSORY PURCHASE ORDER 2023
SITE NOTICE**

NOTICE IS HEREBY GIVEN THAT THE NATIONAL TRANSPORT AUTHORITY HAS MADE:

**BRAY TO CITY CENTRE CORE BUS CORRIDOR SCHEME
COMPULSORY PURCHASE ORDER 2023**

WHICH IS BEING SUBMITTED TO AN BORD PLEANÁLA FOR CONFIRMATION

IF CONFIRMED, THIS ORDER WILL AUTHORISE THE NATIONAL TRANSPORT AUTHORITY TO ACQUIRE COMPULSORILY THE FOLLOWING LAND AS DESCRIBED IN PART I, PART II AND PART IV (SECTION C) OF THE SCHEDULE (SEE ACCOMPANYING EXTRACT) FOR THE PURPOSES OF CONSTRUCTION OF THE BRAY TO CITY CENTRE CORE BUS CORRIDOR SCHEME FOR THE PURPOSES OF FACILITATING PUBLIC TRANSPORT, AND TOGETHER WITH ALL ANCILLARY AND CONSEQUENTIAL WORKS ASSOCIATED THEREWITH.

A copy of the order and of the maps referred to in it may be seen at:

**National Transport Authority
Dún Scéine
Harcourt Lane
Dublin 2
D02 WT20**

**An Bord Pleanála,
64 Marlborough Street,
Dublin 1,
D01 V902**

on working days between the hours of **9:15am and 5:30pm from Tuesday 15th of August to Tuesday 10th of October 2023.**

A copy of the order and of the maps referred to in it are also available on the National Transport Authority website for the Bray to City Centre Core Bus Corridor Scheme at: www.brayscheme.ie

Any objection to the order should be made in writing to **An Bord Pleanála (Strategic Infrastructure Division), 64 Marlborough Street, Dublin 1, D01 V902**, so as to reach the said Board before **5.30pm on Tuesday 10th of October 2023.**

Additional information in relation to the Bray to City Centre Core Bus Corridor Scheme including a copy of the Environmental Impact Assessment Report (EIAR) and the Natura Impact Statement (NIS) are also available at the above location for inspection and/or purchase (in the case of the EIAR/NIS) and for inspection and downloading on the above mentioned website. Submissions/observations may be made in writing to An Bord Pleanála in relation to (i) the likely effects on the environment of the proposed road development, if carried out, (ii) the implications of the proposed road development, if carried out, for proper planning and sustainable development in the area in which it is proposed to situate the proposed road development, and (iii) the likely significant effects of the proposed road development on a European site between **Tuesday 15th August to Tuesday 10th October 2023.** Any submissions/observations must be accompanied by a fee of €50 (except for certain prescribed bodies) and must be received by the Board not later than 5.30 p.m. on Tuesday 10th October 2023.

Such submissions/observations must also include the following information:

- The name of the person making the submission or observation, the name of the person acting on his or her behalf, if any, and the address to which any correspondence relating the application should be sent,
- The subject matter of the submission or observation, and

- The reasons, consideration and arguments on which the submission or observation is based in full (Article 217 of the Planning and Development Regulations 2001, as amended, refers)

Submissions/observations can also be made on the An Bord Pleanála website at the following address: <https://online.pleanala.ie/en-ie/sid/observation>. Any enquiries relating to the application process should be directed to the Strategic Infrastructure Development Section of An Bord Pleanála (Tel. 01-8588100).

A person may question the validity of any decision by the Board on a proposed road development by way of an application for judicial review under the Rules of the Superior Courts (and in particular Order 84 of the Rules of the Superior Courts contained in S.I. No. 15 of 1986 as amended) and in accordance with sections 50, 50A and 50B of the Planning and Development Act 2000 (as amended).

Practical information on the review mechanism can also be accessed under the heading: “Legal Notices - Judicial Review Notice” on An Bord Pleanála website www.pleanala.ie. This information is also available on the Citizens Information Service website www.citizensinformation.ie.

Signed:

Aidan Gallagher
Head of Bus Connects Dublin Infrastructure,
National Transport Authority

Date of erection of site notice: 10/08/2023

**SCHEDULE (EXTRACT)
PART I
Lands Being Permanently Acquired**

Number on map deposited at NTA	Quantity, Description and situation of land	Owners or Reputed Owners	Lessees or Reputed Lessees	Occupiers
1125(1).1e	Area (Ha): 0.00122 Area (m2): 12.2 Description: Private Landings County: Dublin Address: Plot at Shanganagh Vale, Loughlinstown, Dublin 18	Wilton Works Limited, Sisk Group, Wilton Works, Naas Road, Dublin 22, D22W2K3	None	VARIOUS – SEE WEBSITE FOR DETAILS

**SCHEDULE (EXTRACT)
PART II
Lands Being Temporarily Acquired**

Number on map deposited at NTA	Quantity, Description and situation of land	Owners or Reputed Owners	Lessees or Reputed Lessees	Occupiers
1125(2).2e	Area (Ha): 0.00134 Area (m2): 13.4 Description: Private Landings County: Dublin Address: Plot at Shanganagh Vale, Loughlinstown, Dublin 18	Wilton Works Limited, Sisk Group, Wilton Works, Naas Road, Dublin 22, D22W2K3	None	VARIOUS – SEE WEBSITE FOR DETAILS

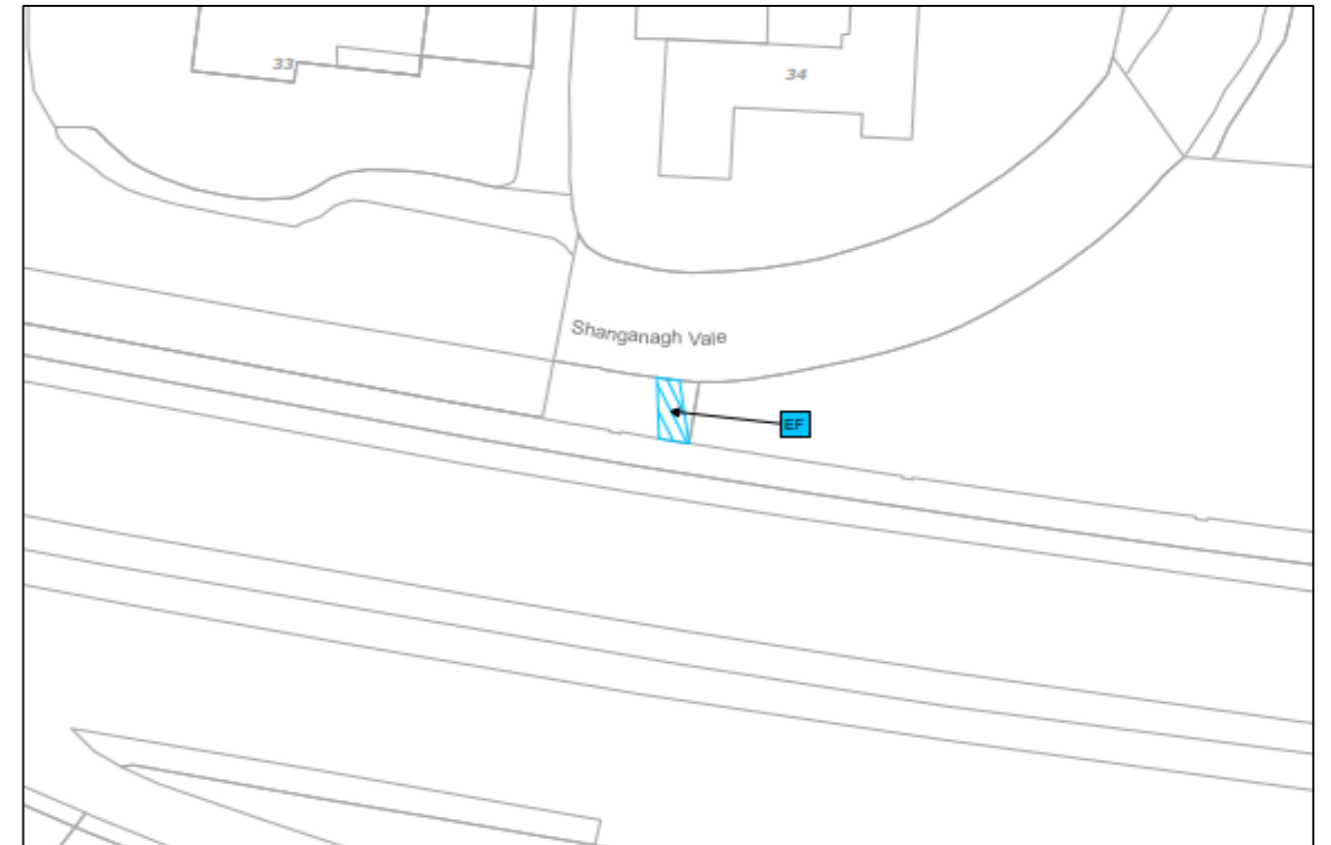
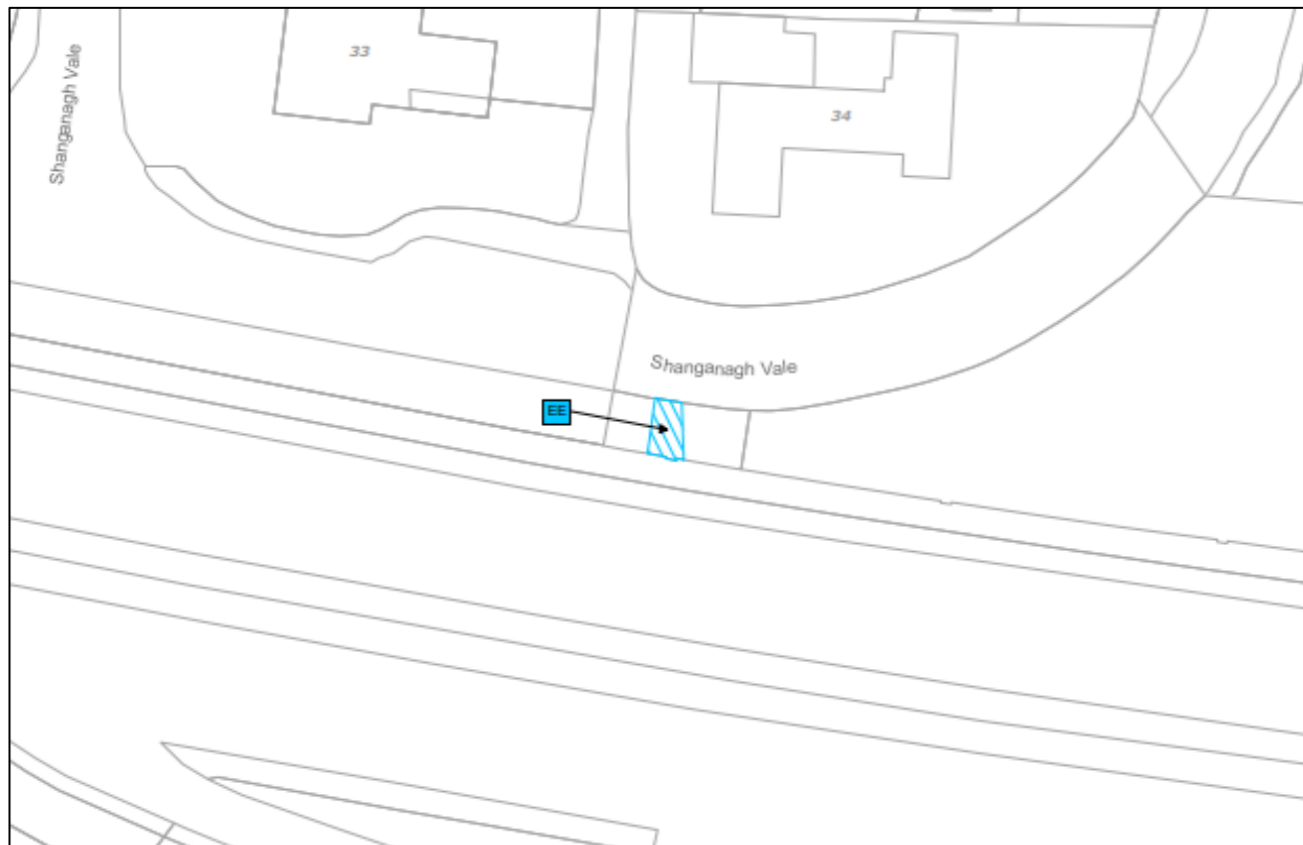
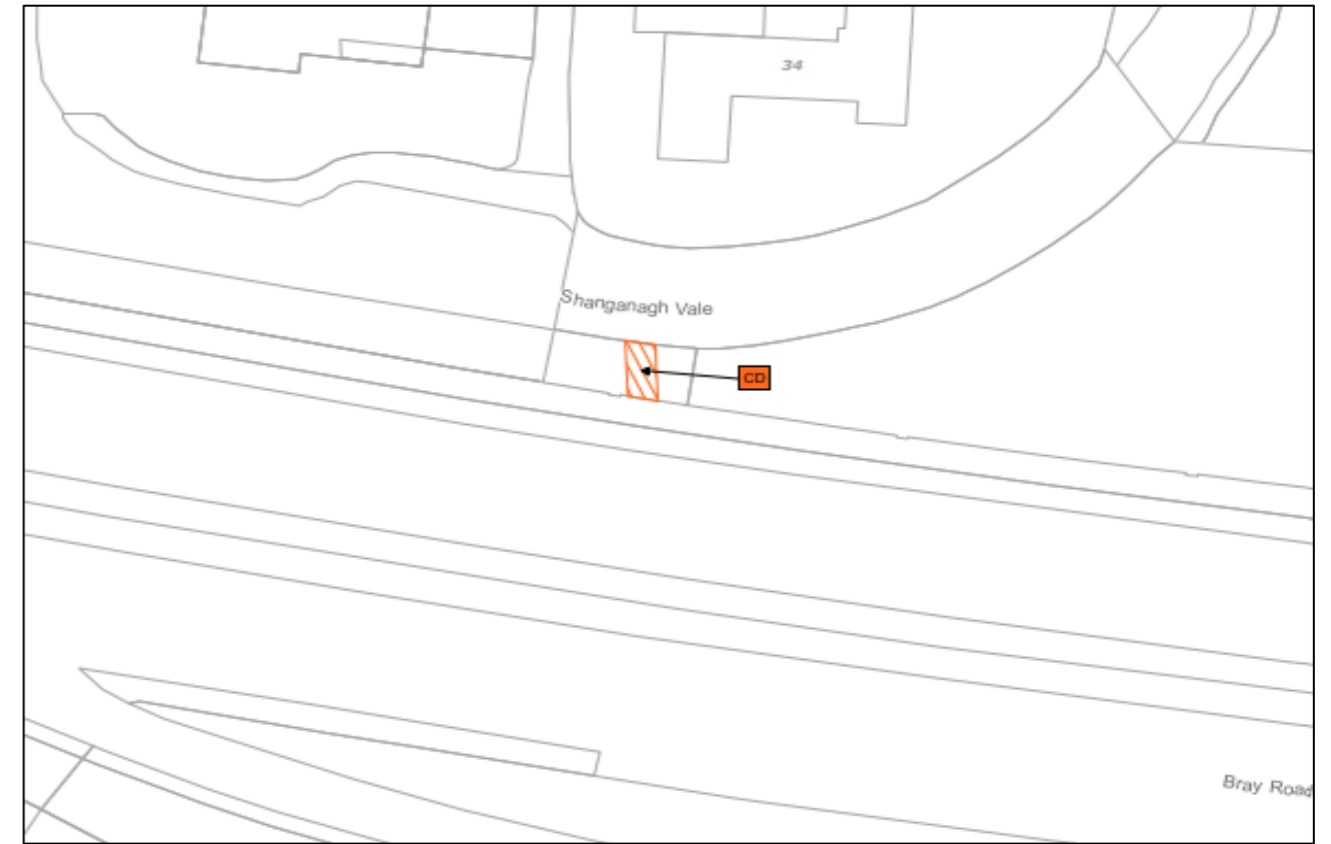
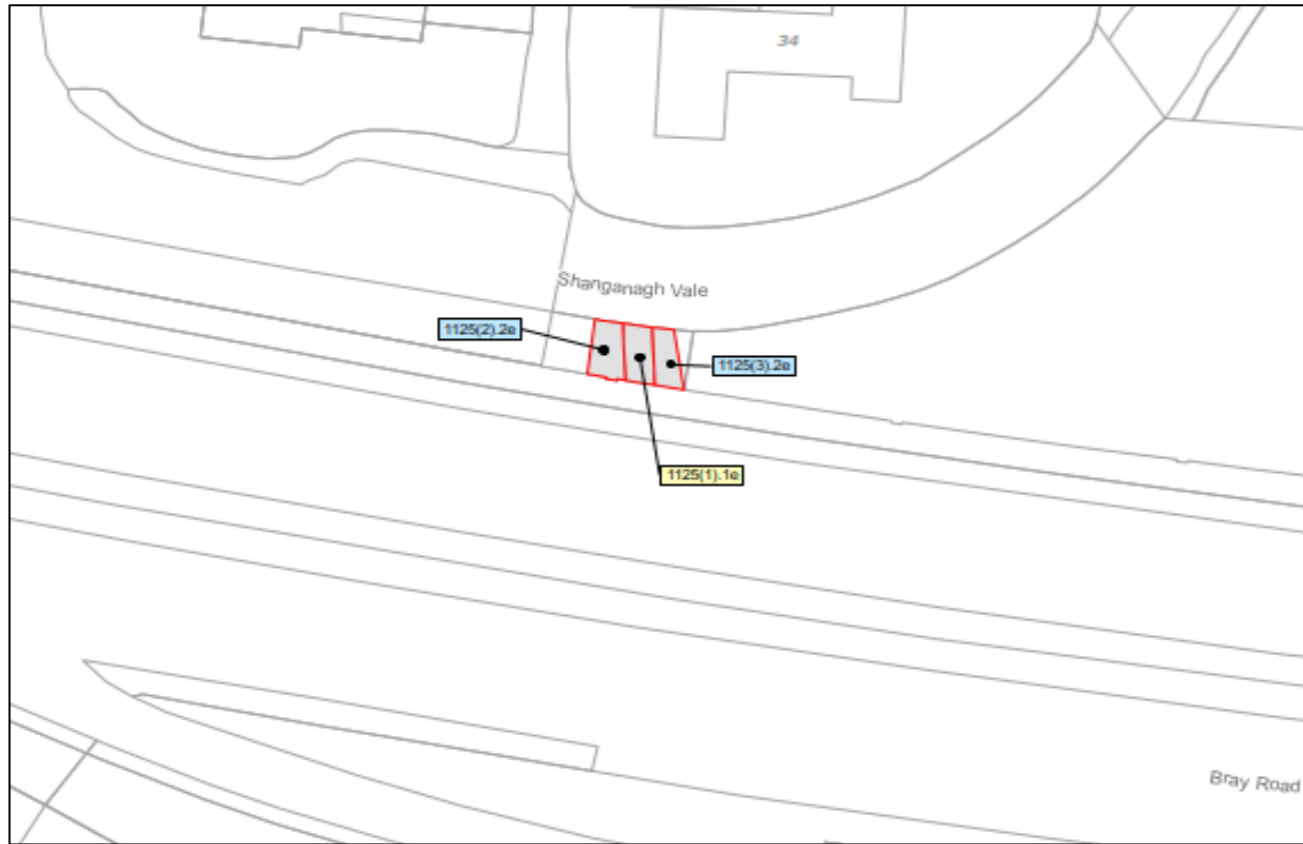
Number on map deposited at NTA	Quantity, Description and situation of land		Owners or Reputed Owners	Lessees or Reputed Lessees	Occupiers
1125(3).2e	Area (Ha): Area (m2): Description: County: Address:	0.00106 10.6 Private Landings Dublin Plot at Shanganagh Vale, Loughlinstown, Dublin 18	Wilton Works Limited, Sisk Group, Wilton Works, Naas Road, Dublin 22, D22W2K3	None	VARIOUS – SEE WEBSITE FOR DETAILS

**SCHEDULE (EXTRACT)
PART IV (SECTION A)**








Reference	Description	Owners or Reputed Owners of the Right to be Acquired
CD	All private rights within the area shaded orange and labelled 'CD' on the deposit map reference 0013-DM-0017 associated with plot reference 1125(1).1e as described in Part I of the Schedule.	VARIOUS – SEE WEBSITE FOR DETAILS

**SCHEDULE (EXTRACT)
PART IV (SECTION C)**

Reference	Description	Owners or Reputed Owners of the Right to be Acquired
EE	All private rights within the area shaded blue and labelled 'EE' on the deposit map reference 0013-DM-0017 associated with plot reference 1125(2).2e as described in Part II of the Schedule.	VARIOUS – SEE WEBSITE FOR DETAILS
EF	All private rights within the area shaded blue and labelled 'EF' on the deposit map reference 0013-DM-0017 associated with plot reference 1125(3).2e as described in Part II of the Schedule.	VARIOUS – SEE WEBSITE FOR DETAILS



Legend:

	LANDS BEING PERMANENTLY ACQUIRED*		LANDS BEING TEMPORARILY ACQUIRED**		Public rights of way to be extinguished listed in the SCHEDULE PART III (Section A)		Public rights of way to be restricted or otherwise interfered with listed in the SCHEDULE PART III (Section B)		Private rights to be acquired listed in the SCHEDULE PART IV (Section A)		Private rights to be restricted or otherwise interfered with listed in the SCHEDULE PART IV (Section B)		Private rights to be temporarily restricted or otherwise interfered with listed in the SCHEDULE PART IV (Section C)
1001(1).1d	* SCHEDULE PART I (Shaded in Grey)	1001(2).2d	**SCHEDULE PART II (Shaded in Grey)										

**BRAY TO CITY CENTRE
CORE BUS CORRIDOR SCHEME
COMPULSORY PURCHASE ORDER 2023
SITE NOTICE**

NOTICE IS HEREBY GIVEN THAT THE NATIONAL TRANSPORT AUTHORITY HAS MADE:

**BRAY TO CITY CENTRE CORE BUS CORRIDOR SCHEME
COMPULSORY PURCHASE ORDER 2023**

WHICH IS BEING SUBMITTED TO AN BORD PLEANÁLA FOR CONFIRMATION

IF CONFIRMED, THIS ORDER WILL AUTHORISE THE NATIONAL TRANSPORT AUTHORITY TO ACQUIRE COMPULSORILY THE FOLLOWING LAND AS DESCRIBED IN PART I, PART II AND PART IV (SECTION C) OF THE SCHEDULE (SEE ACCOMPANYING EXTRACT) FOR THE PURPOSES OF CONSTRUCTION OF THE BRAY TO CITY CENTRE CORE BUS CORRIDOR SCHEME FOR THE PURPOSES OF FACILITATING PUBLIC TRANSPORT, AND TOGETHER WITH ALL ANCILLARY AND CONSEQUENTIAL WORKS ASSOCIATED THEREWITH.

A copy of the order and of the maps referred to in it may be seen at:

**National Transport Authority
Dún Scéine
Harcourt Lane
Dublin 2
D02 WT20**

**An Bord Pleanála,
64 Marlborough Street,
Dublin 1,
D01 V902**

on working days between the hours of **9:15am and 5:30pm from Tuesday 15th of August to Tuesday 10th of October 2023.**

A copy of the order and of the maps referred to in it are also available on the National Transport Authority website for the Bray to City Centre Core Bus Corridor Scheme at: www.brayscheme.ie

Any objection to the order should be made in writing to **An Bord Pleanála (Strategic Infrastructure Division), 64 Marlborough Street, Dublin 1, D01 V902**, so as to reach the said Board before **5.30pm on Tuesday 10th of October 2023.**

Additional information in relation to the Bray to City Centre Core Bus Corridor Scheme including a copy of the Environmental Impact Assessment Report (EIAR) and the Natura Impact Statement (NIS) are also available at the above location for inspection and/or purchase (in the case of the EIAR/NIS) and for inspection and downloading on the above mentioned website. Submissions/observations may be made in writing to An Bord Pleanála in relation to (i) the likely effects on the environment of the proposed road development, if carried out, (ii) the implications of the proposed road development, if carried out, for proper planning and sustainable development in the area in which it is proposed to situate the proposed road development, and (iii) the likely significant effects of the proposed road development on a European site between **Tuesday 15th August to Tuesday 10th October 2023.** Any submissions/observations must be accompanied by a fee of €50 (except for certain prescribed bodies) and must be received by the Board not later than 5.30 p.m. on Tuesday 10th October 2023.

Such submissions/observations must also include the following information:

- The name of the person making the submission or observation, the name of the person acting on his or her behalf, if any, and the address to which any correspondence relating the application should be sent,
- The subject matter of the submission or observation, and

- The reasons, consideration and arguments on which the submission or observation is based in full (Article 217 of the Planning and Development Regulations 2001, as amended, refers)

Submissions/observations can also be made on the An Bord Pleanála website at the following address: <https://online.pleanala.ie/en-ie/sid/observation>. Any enquiries relating to the application process should be directed to the Strategic Infrastructure Development Section of An Bord Pleanála (Tel. 01-8588100).

A person may question the validity of any decision by the Board on a proposed road development by way of an application for judicial review under the Rules of the Superior Courts (and in particular Order 84 of the Rules of the Superior Courts contained in S.I. No. 15 of 1986 as amended) and in accordance with sections 50, 50A and 50B of the Planning and Development Act 2000 (as amended).

Practical information on the review mechanism can also be accessed under the heading: “Legal Notices - Judicial Review Notice” on An Bord Pleanála website www.pleanala.ie. This information is also available on the Citizens Information Service website www.citizensinformation.ie.

Signed:

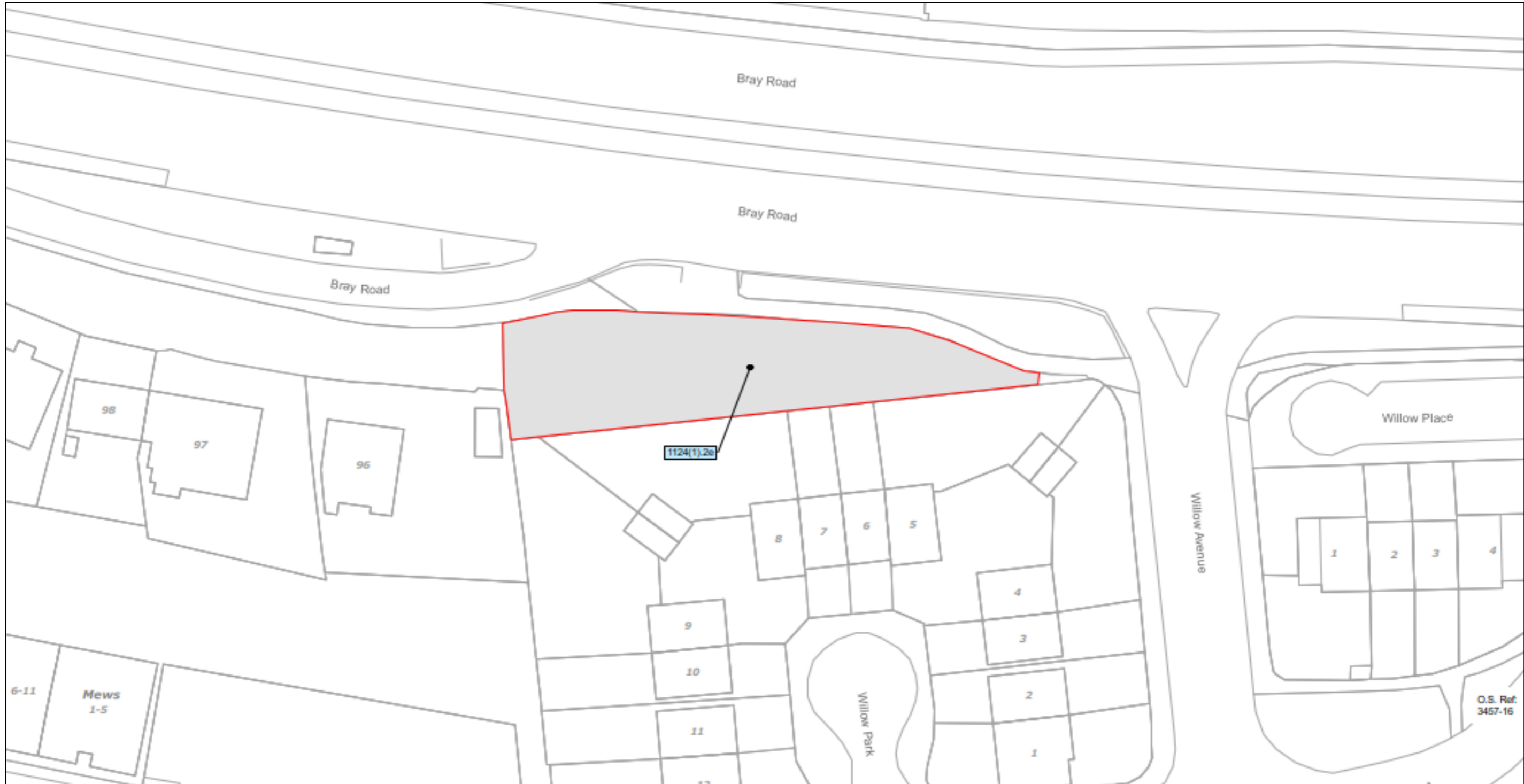
Aidan Gallagher

Head of Bus Connects Dublin Infrastructure,
National Transport Authority


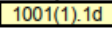

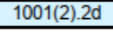





Date of erection of site notice: 10/08/2023

**SCHEDULE (EXTRACT)
PART II
Lands Being Temporarily Acquired**

Number on map deposited at NTA	Quantity, Description and situation of land	Owners or Reputed Owners	Lessees or Reputed Lessees	Occupiers
1124(1).2e	Area (Ha): 0.07534 Area (m2): 753.4 Description: Private Landings County: Dublin Address: Grass Verge at Garrison Mews, Bray Road, Cabinteely, Dublin 18	William Neville & Sons, Rockfield House, Spawell Road, Wexford, Y35HK72	None	Owner(s) Dún Laoghaire Rathdown County Council, County Hall, Marine Road, Dún Laoghaire, Co. Dublin A96 K6C9



Legend:

 LANDS BEING PERMANENTLY ACQUIRED* * SCHEDULE PART I (Shaded in Grey)  1001(1).1d	 LANDS BEING TEMPORARILY ACQUIRED** **SCHEDULE PART II (Shaded in Grey)  1001(2).2d	 Public rights of way to be extinguished listed in the SCHEDULE PART III (Section A)	 Public rights of way to be restricted or otherwise interfered with listed in the SCHEDULE PART III (Section B)	 Private rights to be acquired listed in the SCHEDULE PART IV (Section A)	 Private rights to be restricted or otherwise interfered with listed in the SCHEDULE PART IV (Section B)	 Private rights to be temporarily restricted or otherwise interfered with listed in the SCHEDULE PART IV (Section C)
---	---	---	--	--	---	---

**BRAY TO CITY CENTRE
CORE BUS CORRIDOR SCHEME
COMPULSORY PURCHASE ORDER 2023
SITE NOTICE**

NOTICE IS HEREBY GIVEN THAT THE NATIONAL TRANSPORT AUTHORITY HAS MADE:

**BRAY TO CITY CENTRE CORE BUS CORRIDOR SCHEME
COMPULSORY PURCHASE ORDER 2023**

WHICH IS BEING SUBMITTED TO AN BORD PLEANÁLA FOR CONFIRMATION

IF CONFIRMED, THIS ORDER WILL AUTHORISE THE NATIONAL TRANSPORT AUTHORITY TO ACQUIRE COMPULSORILY THE FOLLOWING LAND AS DESCRIBED IN PART I, PART II AND PART IV (SECTION C) OF THE SCHEDULE (SEE ACCOMPANYING EXTRACT) FOR THE PURPOSES OF CONSTRUCTION OF THE BRAY TO CITY CENTRE CORE BUS CORRIDOR SCHEME FOR THE PURPOSES OF FACILITATING PUBLIC TRANSPORT, AND TOGETHER WITH ALL ANCILLARY AND CONSEQUENTIAL WORKS ASSOCIATED THEREWITH.

A copy of the order and of the maps referred to in it may be seen at:

**National Transport Authority
Dún Scéine
Harcourt Lane
Dublin 2
D02 WT20**

**An Bord Pleanála,
64 Marlborough Street,
Dublin 1,
D01 V902**

on working days between the hours of **9:15am and 5:30pm from Tuesday 15th of August to Tuesday 10th of October 2023.**

A copy of the order and of the maps referred to in it are also available on the National Transport Authority website for the Bray to City Centre Core Bus Corridor Scheme at: www.brayscheme.ie

Any objection to the order should be made in writing to **An Bord Pleanála (Strategic Infrastructure Division), 64 Marlborough Street, Dublin 1, D01 V902**, so as to reach the said Board before **5.30pm on Tuesday 10th of October 2023.**

Additional information in relation to the Bray to City Centre Core Bus Corridor Scheme including a copy of the Environmental Impact Assessment Report (EIAR) and the Natura Impact Statement (NIS) are also available at the above location for inspection and/or purchase (in the case of the EIAR/NIS) and for inspection and downloading on the above mentioned website. Submissions/observations may be made in writing to An Bord Pleanála in relation to (i) the likely effects on the environment of the proposed road development, if carried out, (ii) the implications of the proposed road development, if carried out, for proper planning and sustainable development in the area in which it is proposed to situate the proposed road development, and (iii) the likely significant effects of the proposed road development on a European site between **Tuesday 15th August to Tuesday 10th October 2023.** Any submissions/observations must be accompanied by a fee of €50 (except for certain prescribed bodies) and must be received by the Board not later than 5.30 p.m. on Tuesday 10th October 2023.

Such submissions/observations must also include the following information:

- The name of the person making the submission or observation, the name of the person acting on his or her behalf, if any, and the address to which any correspondence relating the application should be sent,
- The subject matter of the submission or observation, and

- The reasons, consideration and arguments on which the submission or observation is based in full (Article 217 of the Planning and Development Regulations 2001, as amended, refers)

Submissions/observations can also be made on the An Bord Pleanála website at the following address: <https://online.pleanala.ie/en-ie/sid/observation>. Any enquiries relating to the application process should be directed to the Strategic Infrastructure Development Section of An Bord Pleanála (Tel. 01-8588100).

A person may question the validity of any decision by the Board on a proposed road development by way of an application for judicial review under the Rules of the Superior Courts (and in particular Order 84 of the Rules of the Superior Courts contained in S.I. No. 15 of 1986 as amended) and in accordance with sections 50, 50A and 50B of the Planning and Development Act 2000 (as amended).

Practical information on the review mechanism can also be accessed under the heading: “Legal Notices - Judicial Review Notice” on An Bord Pleanála website www.pleanala.ie. This information is also available on the Citizens Information Service website www.citizensinformation.ie.

Signed:

Aidan Gallagher

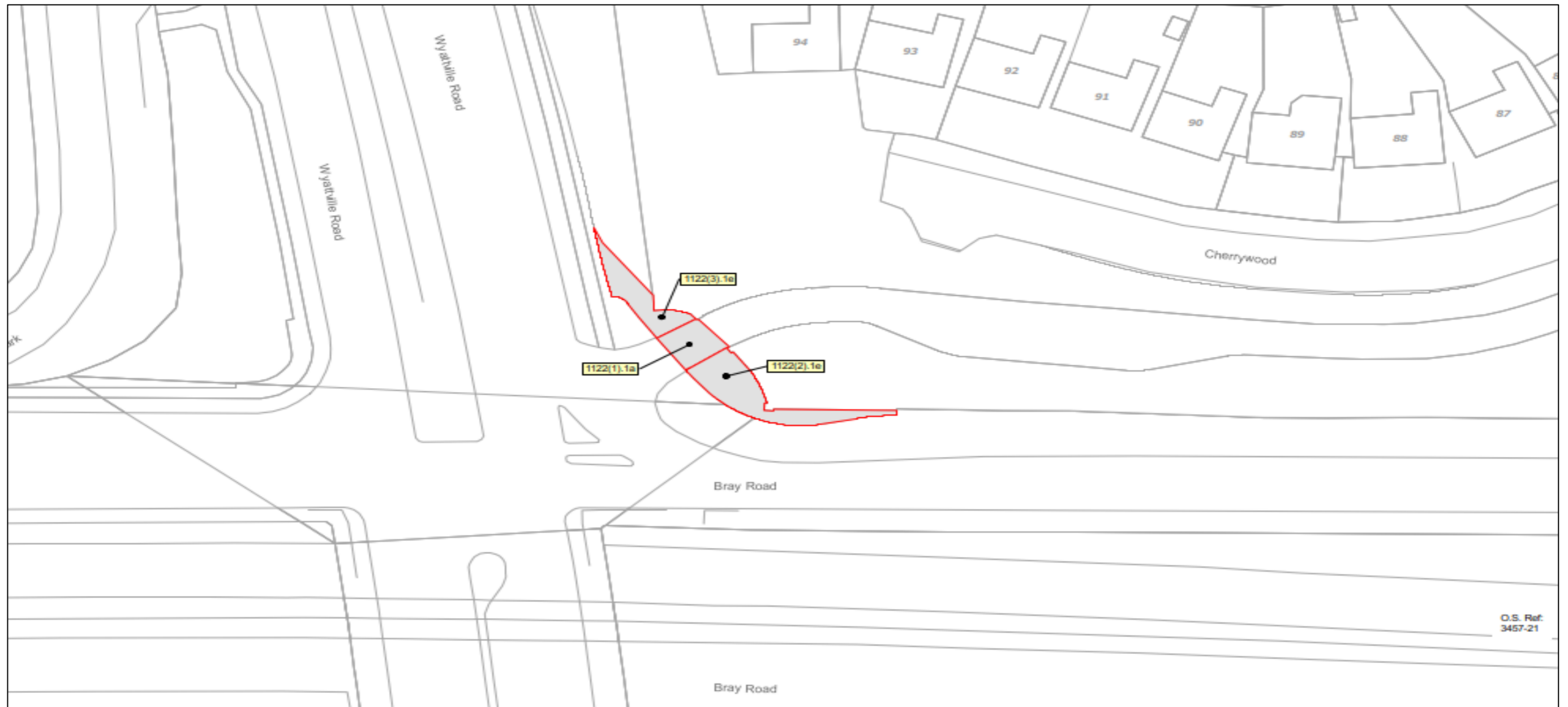
Head of Bus Connects Dublin Infrastructure,
National Transport Authority

Date of erection of site notice: 10/08/2023






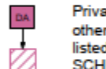

**SCHEDULE (EXTRACT)
PART I
Lands Being Permanently Acquired**

Number on map deposited at NTA	Quantity, Description and situation of land	Owners or Reputed Owners	Lessees or Reputed Lessees	Occupiers
1122(1).1a	Area (Ha): 0.00325 Area (m2): 32.5 Description: Access Road County: Dublin Address: Green Area adjacent to Wyattville Link Road Flyover and N11 Bray Road, Dublin 18	VARIOUS – SEE WEBSITE FOR DETAILS	None	Owner(s)
1122(2).1e	Area (Ha): 0.00764 Area (m2): 76.4 Description: Private Landings County: Dublin Address: Green Area adjacent to Wyattville Link Road Flyover and N11 Bray Road, Dublin 18	VARIOUS – SEE WEBSITE FOR DETAILS	None	Owner(s)

Number on map deposited at NTA	Quantity, Description and situation of land		Owners or Reputed Owners	Lessees or Reputed Lessees	Occupiers
1122(3).1e	Area (Ha): Area (m2): Description: County: Address:	0.00458 45.8 Private Landings Dublin Green Area adjacent to Wyattville Link Road Flyover and N11 Bray Road, Dublin 18	Dún Laoghaire Rathdown County Council, County Hall, Marine Road, Dún Laoghaire, Co. Dublin A96 K6C9	None	Owner(s)



Legend:

	LANDS BEING PERMANENTLY ACQUIRED*		LANDS BEING TEMPORARILY ACQUIRED**		Public rights of way to be extinguished listed in the SCHEDULE PART III (Section A)		Public rights of way to be restricted or otherwise interfered with listed in the SCHEDULE PART III (Section B)		Private rights to be acquired listed in the SCHEDULE PART IV (Section A)		Private rights to be restricted or otherwise interfered with listed in the SCHEDULE PART IV (Section B)		Private rights to be temporarily restricted or otherwise interfered with listed in the SCHEDULE PART IV (Section C)
1001(1).1d	* SCHEDULE PART I (Shaded in Grey)	1001(2).2d	**SCHEDULE PART II (Shaded in Grey)										

**BRAY TO CITY CENTRE
CORE BUS CORRIDOR SCHEME
COMPULSORY PURCHASE ORDER 2023
SITE NOTICE**

NOTICE IS HEREBY GIVEN THAT THE NATIONAL TRANSPORT AUTHORITY HAS MADE:

**BRAY TO CITY CENTRE CORE BUS CORRIDOR SCHEME
COMPULSORY PURCHASE ORDER 2023**

WHICH IS BEING SUBMITTED TO AN BORD PLEANÁLA FOR CONFIRMATION

IF CONFIRMED, THIS ORDER WILL AUTHORISE THE NATIONAL TRANSPORT AUTHORITY TO ACQUIRE COMPULSORILY THE FOLLOWING LAND AS DESCRIBED IN PART I, PART II AND PART IV (SECTION C) OF THE SCHEDULE (SEE ACCOMPANYING EXTRACT) FOR THE PURPOSES OF CONSTRUCTION OF THE BRAY TO CITY CENTRE CORE BUS CORRIDOR SCHEME FOR THE PURPOSES OF FACILITATING PUBLIC TRANSPORT, AND TOGETHER WITH ALL ANCILLARY AND CONSEQUENTIAL WORKS ASSOCIATED THEREWITH.

A copy of the order and of the maps referred to in it may be seen at:

**National Transport Authority
Dún Scéine
Harcourt Lane
Dublin 2
D02 WT20**

**An Bord Pleanála,
64 Marlborough Street,
Dublin 1,
D01 V902**

on working days between the hours of **9:15am and 5:30pm from Tuesday 15th of August to Tuesday 10th of October 2023.**

A copy of the order and of the maps referred to in it are also available on the National Transport Authority website for the Bray to City Centre Core Bus Corridor Scheme at: www.brayscheme.ie

Any objection to the order should be made in writing to **An Bord Pleanála (Strategic Infrastructure Division), 64 Marlborough Street, Dublin 1, D01 V902**, so as to reach the said Board before **5.30pm on Tuesday 10th of October 2023.**

Additional information in relation to the Bray to City Centre Core Bus Corridor Scheme including a copy of the Environmental Impact Assessment Report (EIAR) and the Natura Impact Statement (NIS) are also available at the above location for inspection and/or purchase (in the case of the EIAR/NIS) and for inspection and downloading on the above mentioned website. Submissions/observations may be made in writing to An Bord Pleanála in relation to (i) the likely effects on the environment of the proposed road development, if carried out, (ii) the implications of the proposed road development, if carried out, for proper planning and sustainable development in the area in which it is proposed to situate the proposed road development, and (iii) the likely significant effects of the proposed road development on a European site between **Tuesday 15th August to Tuesday 10th October 2023.** Any submissions/observations must be accompanied by a fee of €50 (except for certain prescribed bodies) and must be received by the Board not later than 5.30 p.m. on Tuesday 10th October 2023.

Such submissions/observations must also include the following information:

- The name of the person making the submission or observation, the name of the person acting on his or her behalf, if any, and the address to which any correspondence relating the application should be sent,
- The subject matter of the submission or observation, and

- The reasons, consideration and arguments on which the submission or observation is based in full (Article 217 of the Planning and Development Regulations 2001, as amended, refers)

Submissions/observations can also be made on the An Bord Pleanála website at the following address: <https://online.pleanala.ie/en-ie/sid/observation>. Any enquiries relating to the application process should be directed to the Strategic Infrastructure Development Section of An Bord Pleanála (Tel. 01-8588100).

A person may question the validity of any decision by the Board on a proposed road development by way of an application for judicial review under the Rules of the Superior Courts (and in particular Order 84 of the Rules of the Superior Courts contained in S.I. No. 15 of 1986 as amended) and in accordance with sections 50, 50A and 50B of the Planning and Development Act 2000 (as amended).

Practical information on the review mechanism can also be accessed under the heading: “Legal Notices - Judicial Review Notice” on An Bord Pleanála website www.pleanala.ie. This information is also available on the Citizens Information Service website www.citizensinformation.ie.

Signed:

Aidan Gallagher

Head of Bus Connects Dublin Infrastructure,
National Transport Authority

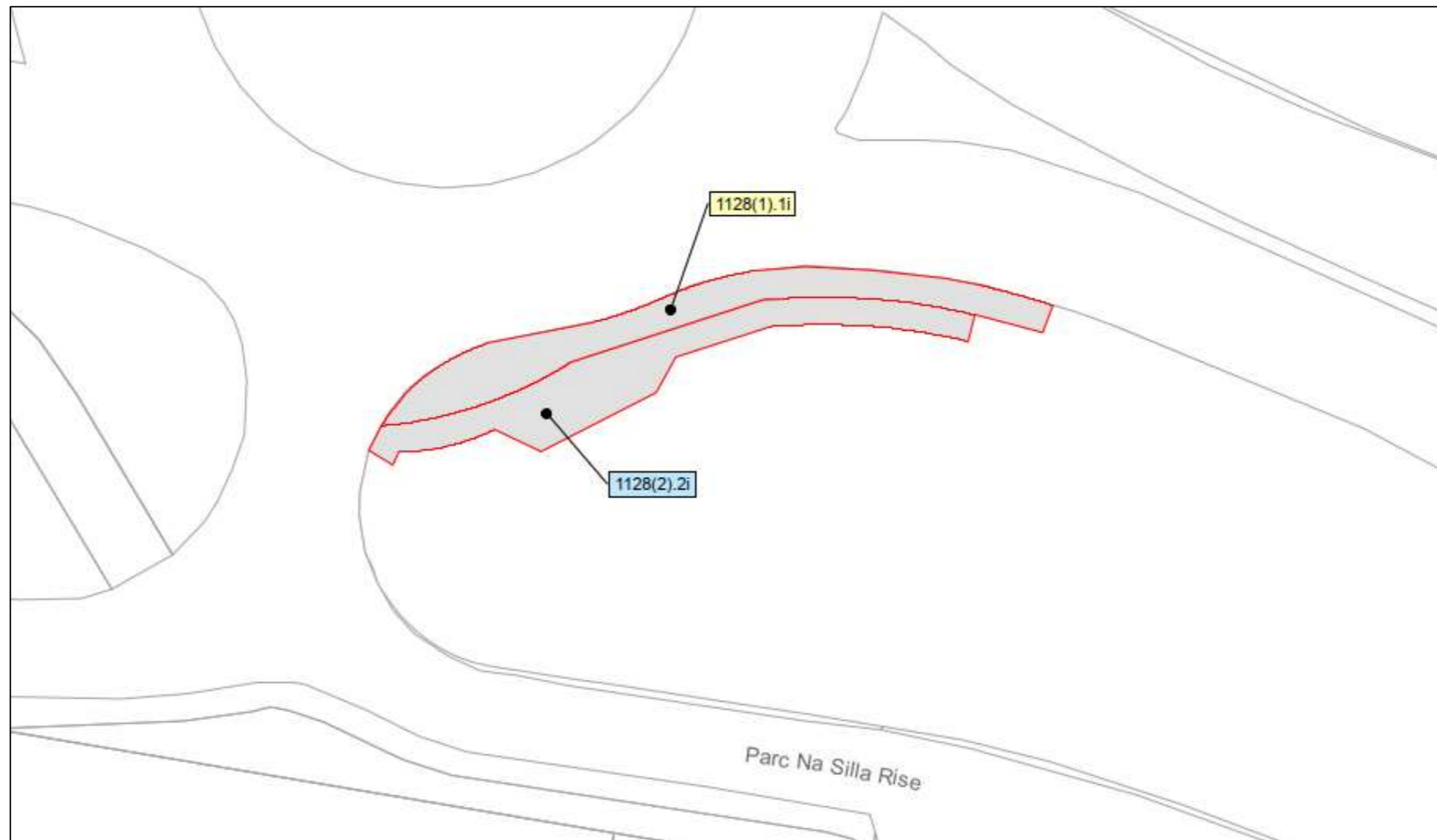
Date of erection of site notice: 10/08/2023

**SCHEDULE (EXTRACT)
PART I
Lands Being Permanently Acquired**








Number on map deposited at NTA	Quantity, Description and situation of land	Owners or Reputed Owners	Lessees or Reputed Lessees	Occupiers
1128(1).1i	Area (Ha): 0.01250 Area (m2): 125.0 Description: Community County: Dublin Address: Green Area in verge at roundabout Parc Na Silla Rise/ M11, Dublin 18	Dún Laoghaire Rathdown County Council, Marine Road, Dún Laoghaire, Co. Dublin A96 K6C9	Dún Laoghaire Rathdown County Council, County Hall, Marine Road, Dún Laoghaire, Co. Dublin A96 K6C9	Owner(s)

**SCHEDULE (EXTRACT)
PART II
Lands Being Temporarily Acquired**

Number on map deposited at NTA	Quantity, Description and situation of land		Owners or Reputed Owners	Lessees or Reputed Lessees	Occupiers
1128(2).2i	Area (Ha): Area (m2): Description: County: Address:	0.01212 121.2 Community Dublin Green Area in verge at roundabout Parc Na Silla Rise/ M11, Dublin 18	Dún Laoghaire Rathdown County Council, County Hall, Marine Road, Dún Laoghaire, Co. Dublin A96 K6C9	VARIOUS – SEE WEBSITE FOR DETAILS	Owner(s)



Legend:

 LANDS BEING PERMANENTLY ACQUIRED* * SCHEDULE PART I (Shaded in Grey) 1001(1).1d	 LANDS BEING TEMPORARILY ACQUIRED** **SCHEDULE PART II (Shaded in Grey) 1001(2).2d	 Public rights of way to be extinguished listed in the SCHEDULE PART III (Section A)	 Public rights of way to be restricted or otherwise interfered with listed in the SCHEDULE PART III (Section B)	 Private rights to be acquired listed in the SCHEDULE PART IV (Section A)	 Private rights to be restricted or otherwise interfered with listed in the SCHEDULE PART IV (Section B)	 Private rights to be temporarily restricted or otherwise interfered with listed in the SCHEDULE PART IV (Section C)
--	--	---	--	--	---	---

**BRAY TO CITY CENTRE
CORE BUS CORRIDOR SCHEME
COMPULSORY PURCHASE ORDER 2023
SITE NOTICE**

NOTICE IS HEREBY GIVEN THAT THE NATIONAL TRANSPORT AUTHORITY HAS MADE:

**BRAY TO CITY CENTRE CORE BUS CORRIDOR SCHEME
COMPULSORY PURCHASE ORDER 2023**

WHICH IS BEING SUBMITTED TO AN BORD PLEANÁLA FOR CONFIRMATION

IF CONFIRMED, THIS ORDER WILL AUTHORISE THE NATIONAL TRANSPORT AUTHORITY TO ACQUIRE COMPULSORILY THE FOLLOWING LAND AS DESCRIBED IN PART I, PART II AND PART IV (SECTION C) OF THE SCHEDULE (SEE ACCOMPANYING EXTRACT) FOR THE PURPOSES OF CONSTRUCTION OF THE BRAY TO CITY CENTRE CORE BUS CORRIDOR SCHEME FOR THE PURPOSES OF FACILITATING PUBLIC TRANSPORT, AND TOGETHER WITH ALL ANCILLARY AND CONSEQUENTIAL WORKS ASSOCIATED THEREWITH.

A copy of the order and of the maps referred to in it may be seen at:

**National Transport Authority
Dún Scéine
Harcourt Lane
Dublin 2
D02 WT20**

**An Bord Pleanála,
64 Marlborough Street,
Dublin 1,
D01 V902**

on working days between the hours of **9:15am and 5:30pm from Tuesday 15th of August to Tuesday 10th of October 2023.**

A copy of the order and of the maps referred to in it are also available on the National Transport Authority website for the Bray to City Centre Core Bus Corridor Scheme at: www.brayscheme.ie

Any objection to the order should be made in writing to **An Bord Pleanála (Strategic Infrastructure Division), 64 Marlborough Street, Dublin 1, D01 V902**, so as to reach the said Board before **5.30pm on Tuesday 10th of October 2023.**

Additional information in relation to the Bray to City Centre Core Bus Corridor Scheme including a copy of the Environmental Impact Assessment Report (EIAR) and the Natura Impact Statement (NIS) are also available at the above location for inspection and/or purchase (in the case of the EIAR/NIS) and for inspection and downloading on the above mentioned website. Submissions/observations may be made in writing to An Bord Pleanála in relation to (i) the likely effects on the environment of the proposed road development, if carried out, (ii) the implications of the proposed road development, if carried out, for proper planning and sustainable development in the area in which it is proposed to situate the proposed road development, and (iii) the likely significant effects of the proposed road development on a European site between **Tuesday 15th August to Tuesday 10th October 2023.** Any submissions/observations must be accompanied by a fee of €50 (except for certain prescribed bodies) and must be received by the Board not later than 5.30 p.m. on Tuesday 10th October 2023.

Such submissions/observations must also include the following information:

- The name of the person making the submission or observation, the name of the person acting on his or her behalf, if any, and the address to which any correspondence relating the application should be sent,
- The subject matter of the submission or observation, and

- The reasons, consideration and arguments on which the submission or observation is based in full (Article 217 of the Planning and Development Regulations 2001, as amended, refers)

Submissions/observations can also be made on the An Bord Pleanála website at the following address: <https://online.pleanala.ie/en-ie/sid/observation>. Any enquiries relating to the application process should be directed to the Strategic Infrastructure Development Section of An Bord Pleanála (Tel. 01-8588100).

A person may question the validity of any decision by the Board on a proposed road development by way of an application for judicial review under the Rules of the Superior Courts (and in particular Order 84 of the Rules of the Superior Courts contained in S.I. No. 15 of 1986 as amended) and in accordance with sections 50, 50A and 50B of the Planning and Development Act 2000 (as amended).

Practical information on the review mechanism can also be accessed under the heading: “Legal Notices - Judicial Review Notice” on An Bord Pleanála website www.pleanala.ie. This information is also available on the Citizens Information Service website www.citizensinformation.ie.

Signed:

Aidan Gallagher
Head of Bus Connects Dublin Infrastructure,
National Transport Authority

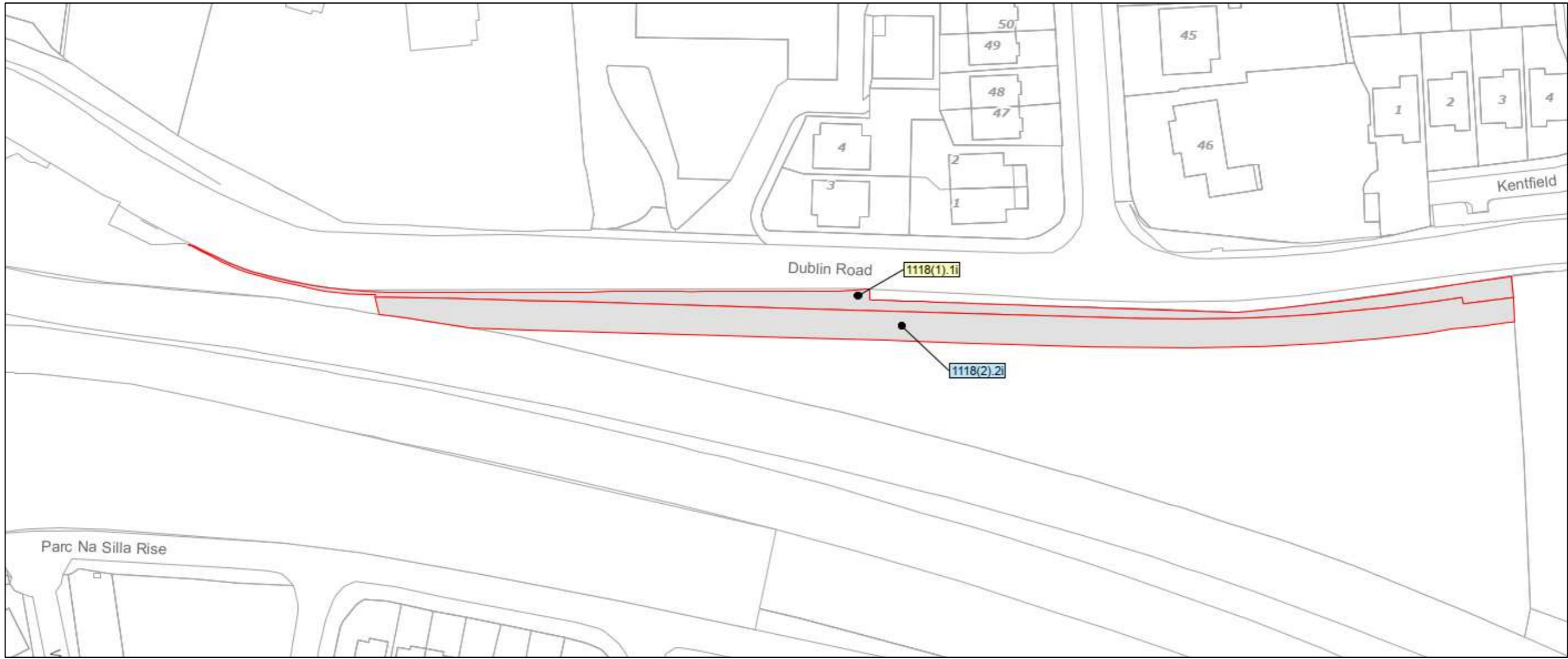
Date of erection of site notice: 10/08/2023

**SCHEDULE (EXTRACT)
PART I
Lands Being Permanently Acquired**










Number on map deposited at NTA	Quantity, Description and situation of land	Owners or Reputed Owners	Lessees or Reputed Lessees	Occupiers
1118(1).1i	Area (Ha): 0.05589 Area (m2): 558.9 Description: Community County: Dublin Address: Green Area between N11 and Dublin Road at Shankill, Dublin 18	VARIOUS – SEE WEBSITE FOR DETAILS	VARIOUS – SEE WEBSITE FOR DETAILS	Owner(s)

**SCHEDULE (EXTRACT)
PART II
Lands Being Temporarily Acquired**

Number on map deposited at NTA	Quantity, Description and situation of land	Owners or Reputed Owners	Lessees or Reputed Lessees	Occupiers
1118(2).2i	Area (Ha): 0.13759 Area (m2): 1375.9 Description: Community County: Dublin Address: Green Area between N11 and Dublin Road at Shankill, Dublin 18	VARIOUS – SEE WEBSITE FOR DETAILS	VARIOUS – SEE WEBSITE FOR DETAILS	Owner(s)



Legend:

 LANDS BEING PERMANENTLY ACQUIRED* * SCHEDULE PART I (Shaded in Grey) 	 LANDS BEING TEMPORARILY ACQUIRED** **SCHEDULE PART II (Shaded in Grey) 	 Public rights of way to be extinguished listed in the SCHEDULE PART III (Section A)	 Public rights of way to be restricted or otherwise interfered with listed in the SCHEDULE PART III (Section B)	 Private rights to be acquired listed in the SCHEDULE PART IV (Section A)	 Private rights to be restricted or otherwise interfered with listed in the SCHEDULE PART IV (Section B)	 Private rights to be temporarily restricted or otherwise interfered with listed in the SCHEDULE PART IV (Section C)
--	--	---	--	--	---	---

**BRAY TO CITY CENTRE
CORE BUS CORRIDOR SCHEME
COMPULSORY PURCHASE ORDER 2023
SITE NOTICE**

NOTICE IS HEREBY GIVEN THAT THE NATIONAL TRANSPORT AUTHORITY HAS MADE:

**BRAY TO CITY CENTRE CORE BUS CORRIDOR SCHEME
COMPULSORY PURCHASE ORDER 2023**

WHICH IS BEING SUBMITTED TO AN BORD PLEANÁLA FOR CONFIRMATION

IF CONFIRMED, THIS ORDER WILL AUTHORISE THE NATIONAL TRANSPORT AUTHORITY TO ACQUIRE COMPULSORILY THE FOLLOWING LAND AS DESCRIBED IN PART I, PART II AND PART IV (SECTION C) OF THE SCHEDULE (SEE ACCOMPANYING EXTRACT) FOR THE PURPOSES OF CONSTRUCTION OF THE BRAY TO CITY CENTRE CORE BUS CORRIDOR SCHEME FOR THE PURPOSES OF FACILITATING PUBLIC TRANSPORT, AND TOGETHER WITH ALL ANCILLARY AND CONSEQUENTIAL WORKS ASSOCIATED THEREWITH.

A copy of the order and of the maps referred to in it may be seen at:

**National Transport Authority
Dún Scéine
Harcourt Lane
Dublin 2
D02 WT20**

**An Bord Pleanála,
64 Marlborough Street,
Dublin 1,
D01 V902**

on working days between the hours of **9:15am and 5:30pm from Tuesday 15th of August to Tuesday 10th of October 2023.**

A copy of the order and of the maps referred to in it are also available on the National Transport Authority website for the Bray to City Centre Core Bus Corridor Scheme at: www.brayscheme.ie

Any objection to the order should be made in writing to **An Bord Pleanála (Strategic Infrastructure Division), 64 Marlborough Street, Dublin 1, D01 V902**, so as to reach the said Board before **5.30pm on Tuesday 10th of October 2023.**

Additional information in relation to the Bray to City Centre Core Bus Corridor Scheme including a copy of the Environmental Impact Assessment Report (EIAR) and the Natura Impact Statement (NIS) are also available at the above location for inspection and/or purchase (in the case of the EIAR/NIS) and for inspection and downloading on the above mentioned website. Submissions/observations may be made in writing to An Bord Pleanála in relation to (i) the likely effects on the environment of the proposed road development, if carried out, (ii) the implications of the proposed road development, if carried out, for proper planning and sustainable development in the area in which it is proposed to situate the proposed road development, and (iii) the likely significant effects of the proposed road development on a European site between **Tuesday 15th August to Tuesday 10th October 2023.** Any submissions/observations must be accompanied by a fee of €50 (except for certain prescribed bodies) and must be received by the Board not later than 5.30 p.m. on Tuesday 10th October 2023.

Such submissions/observations must also include the following information:

- The name of the person making the submission or observation, the name of the person acting on his or her behalf, if any, and the address to which any correspondence relating the application should be sent,
- The subject matter of the submission or observation, and

- The reasons, consideration and arguments on which the submission or observation is based in full (Article 217 of the Planning and Development Regulations 2001, as amended, refers)

Submissions/observations can also be made on the An Bord Pleanála website at the following address: <https://online.pleanala.ie/en-ie/sid/observation>. Any enquiries relating to the application process should be directed to the Strategic Infrastructure Development Section of An Bord Pleanála (Tel. 01-8588100).

A person may question the validity of any decision by the Board on a proposed road development by way of an application for judicial review under the Rules of the Superior Courts (and in particular Order 84 of the Rules of the Superior Courts contained in S.I. No. 15 of 1986 as amended) and in accordance with sections 50, 50A and 50B of the Planning and Development Act 2000 (as amended).

Practical information on the review mechanism can also be accessed under the heading: “Legal Notices - Judicial Review Notice” on An Bord Pleanála website www.pleanala.ie. This information is also available on the Citizens Information Service website www.citizensinformation.ie.

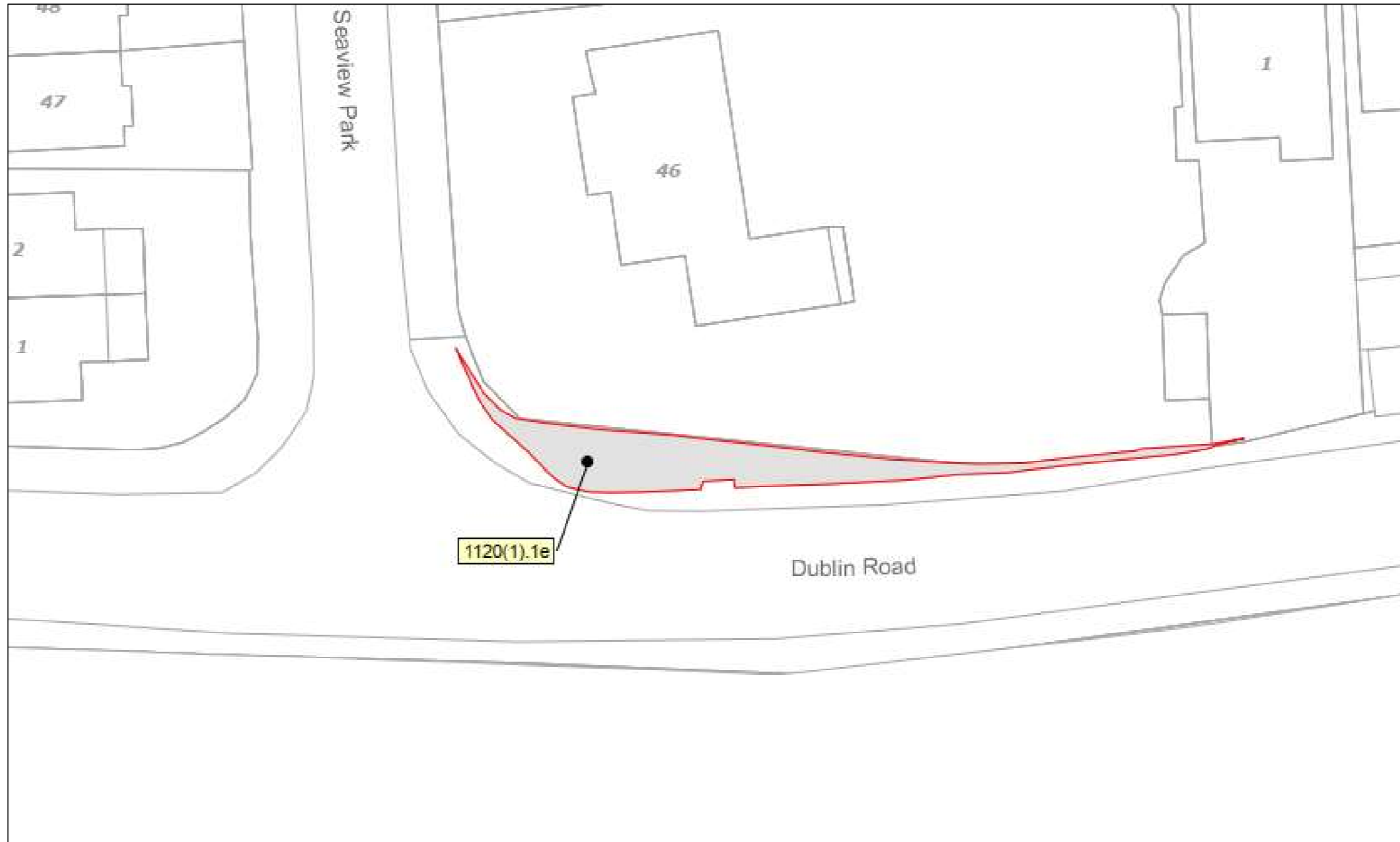
Signed:








Aidan Gallagher
Head of Bus Connects Dublin Infrastructure,
National Transport Authority

Date of erection of site notice: 10/08/2023

**SCHEDULE (EXTRACT)
PART I
Lands Being Permanently Acquired**

Number on map deposited at NTA	Quantity, Description and situation of land	Owners or Reputed Owners	Lessees or Reputed Lessees	Occupiers
1120(1).1e	Area (Ha): 0.00960 Area (m2): 96.0 Description: Private Landings County: Dublin Address: Verge adjacent to 46 & 46A Seaview Park, Shankill, Dublin 18	Dún Laoghaire Rathdown County Council, County Hall, Marine Road, Dún Laoghaire, Co. Dublin A96 K6C9	None	Electricity Supply Board, ESB Head Office, 27 Fitzwilliam Street Lower, Dublin 2, D02KT92



Legend:						
 1001(1).1d LANDS BEING PERMANENTLY ACQUIRED* * SCHEDULE PART I (Shaded in Grey)	 1001(2).2d LANDS BEING TEMPORARILY ACQUIRED** **SCHEDULE PART II (Shaded in Grey)	 Public rights of way to be extinguished listed in the SCHEDULE PART III (Section A)	 Public rights of way to be restricted or otherwise interfered with listed in the SCHEDULE PART III (Section B)	 Private rights to be acquired listed in the SCHEDULE PART IV (Section A)	 Private rights to be restricted or otherwise interfered with listed in the SCHEDULE PART IV (Section B)	 Private rights to be temporarily restricted or otherwise interfered with listed in the SCHEDULE PART IV (Section C)

**BRAY TO CITY CENTRE
CORE BUS CORRIDOR SCHEME
COMPULSORY PURCHASE ORDER 2023
SITE NOTICE**

NOTICE IS HEREBY GIVEN THAT THE NATIONAL TRANSPORT AUTHORITY HAS MADE:

**BRAY TO CITY CENTRE CORE BUS CORRIDOR SCHEME
COMPULSORY PURCHASE ORDER 2023**

WHICH IS BEING SUBMITTED TO AN BORD PLEANÁLA FOR CONFIRMATION

IF CONFIRMED, THIS ORDER WILL AUTHORISE THE NATIONAL TRANSPORT AUTHORITY TO ACQUIRE COMPULSORILY THE FOLLOWING LAND AS DESCRIBED IN PART I, PART II AND PART IV (SECTION C) OF THE SCHEDULE (SEE ACCOMPANYING EXTRACT) FOR THE PURPOSES OF CONSTRUCTION OF THE BRAY TO CITY CENTRE CORE BUS CORRIDOR SCHEME FOR THE PURPOSES OF FACILITATING PUBLIC TRANSPORT, AND TOGETHER WITH ALL ANCILLARY AND CONSEQUENTIAL WORKS ASSOCIATED THEREWITH.

A copy of the order and of the maps referred to in it may be seen at:

**National Transport Authority
Dún Scéine
Harcourt Lane
Dublin 2
D02 WT20**

**An Bord Pleanála,
64 Marlborough Street,
Dublin 1,
D01 V902**

on working days between the hours of **9:15am and 5:30pm from Tuesday 15th of August to Tuesday 10th of October 2023.**

A copy of the order and of the maps referred to in it are also available on the National Transport Authority website for the Bray to City Centre Core Bus Corridor Scheme at: www.brayscheme.ie

Any objection to the order should be made in writing to **An Bord Pleanála (Strategic Infrastructure Division), 64 Marlborough Street, Dublin 1, D01 V902**, so as to reach the said Board before **5.30pm on Tuesday 10th of October 2023.**

Additional information in relation to the Bray to City Centre Core Bus Corridor Scheme including a copy of the Environmental Impact Assessment Report (EIAR) and the Natura Impact Statement (NIS) are also available at the above location for inspection and/or purchase (in the case of the EIAR/NIS) and for inspection and downloading on the above mentioned website. Submissions/observations may be made in writing to An Bord Pleanála in relation to (i) the likely effects on the environment of the proposed road development, if carried out, (ii) the implications of the proposed road development, if carried out, for proper planning and sustainable development in the area in which it is proposed to situate the proposed road development, and (iii) the likely significant effects of the proposed road development on a European site between **Tuesday 15th August to Tuesday 10th October 2023.** Any submissions/observations must be accompanied by a fee of €50 (except for certain prescribed bodies) and must be received by the Board not later than 5.30 p.m. on Tuesday 10th October 2023.

Such submissions/observations must also include the following information:

- The name of the person making the submission or observation, the name of the person acting on his or her behalf, if any, and the address to which any correspondence relating the application should be sent,
- The subject matter of the submission or observation, and

- The reasons, consideration and arguments on which the submission or observation is based in full (Article 217 of the Planning and Development Regulations 2001, as amended, refers)

Submissions/observations can also be made on the An Bord Pleanála website at the following address: <https://online.pleanala.ie/en-ie/sid/observation>. Any enquiries relating to the application process should be directed to the Strategic Infrastructure Development Section of An Bord Pleanála (Tel. 01-8588100).

A person may question the validity of any decision by the Board on a proposed road development by way of an application for judicial review under the Rules of the Superior Courts (and in particular Order 84 of the Rules of the Superior Courts contained in S.I. No. 15 of 1986 as amended) and in accordance with sections 50, 50A and 50B of the Planning and Development Act 2000 (as amended).

Practical information on the review mechanism can also be accessed under the heading: “Legal Notices - Judicial Review Notice” on An Bord Pleanála website www.pleanala.ie. This information is also available on the Citizens Information Service website www.citizensinformation.ie.

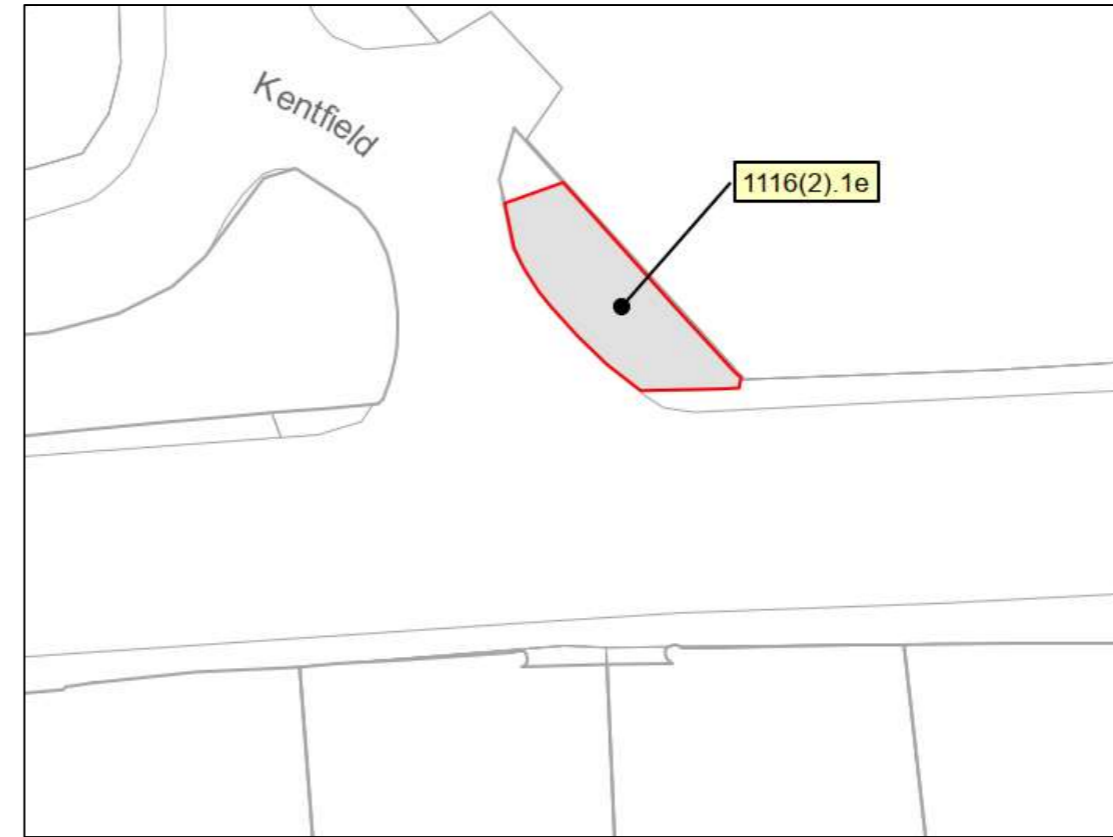
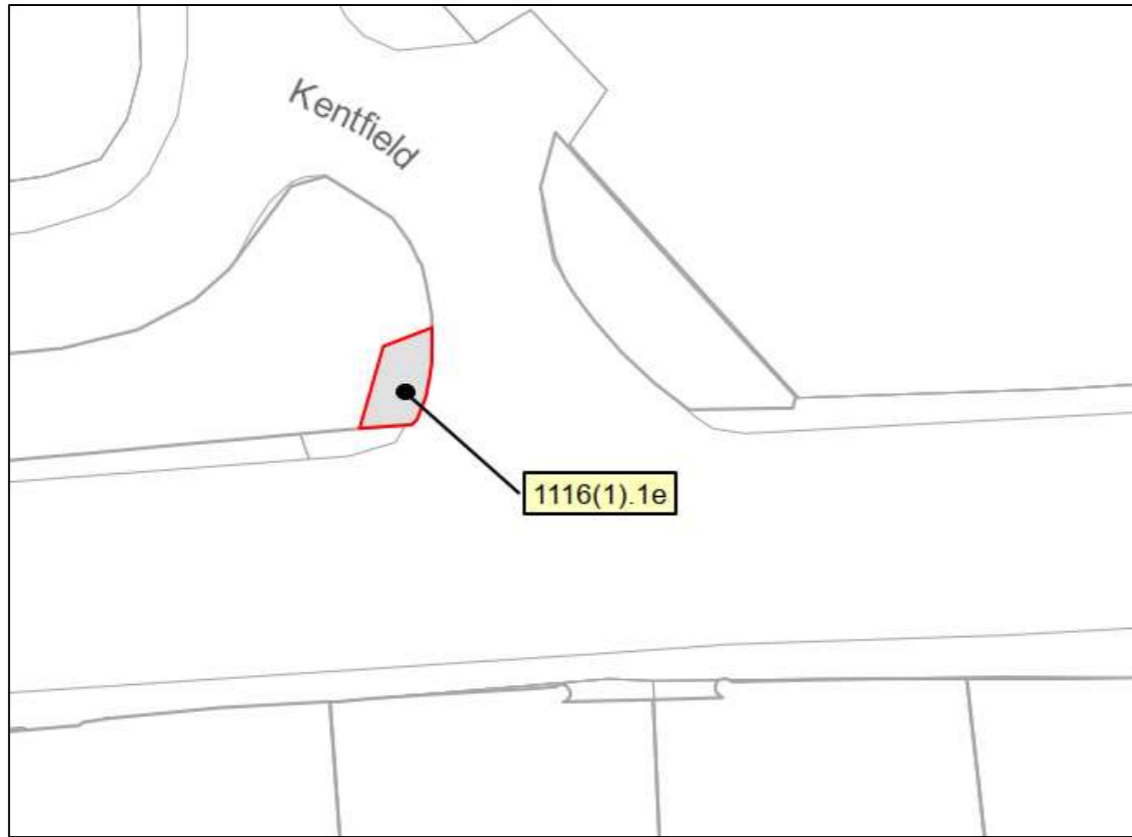
Signed:

Aidan Gallagher
Head of Bus Connects Dublin Infrastructure,
National Transport Authority




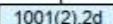





Date of erection of site notice: 10/08/2023

**SCHEDULE (EXTRACT)
PART I
Lands Being Permanently Acquired**

Number on map deposited at NTA	Quantity, Description and situation of land	Owners or Reputed Owners	Lessees or Reputed Lessees	Occupiers
1116(1).1e	Area (Ha): 0.00089 Area (m2): 8.9 Description: Private Landings County: Dublin Address: Entrance to Kentfield Estate, Dublin Road, Shankill, Dublin 18	Stockwell Developments Limited (in liquidation), c/o RBK Chartered Accountants, 3 Arkle Road, Sandyford Business Park, Dublin 18, D18T6T7	Owner(s)	Dún Laoghaire Rathdown County Council, County Hall, Marine Road, Dún Laoghaire, Co. Dublin A96 K6C9
1116(2).1e	Area (Ha): 0.00444 Area (m2): 44.4 Description: Private Landings County: Dublin Address: Entrance to Kentfield Estate, Dublin Road, Shankill, Dublin 18	Stockwell Developments Limited (in liquidation), c/o RBK Chartered Accountants, 3 Arkle Road, Sandyford Business Park, Dublin 18, D18T6T7	Owner(s)	Dún Laoghaire Rathdown County Council, County Hall, Marine Road, Dún Laoghaire, Co. Dublin A96 K6C9



Legend:

- | | | | | | | |
|---|---|---|--|--|---|---|
| 
LANDS BEING PERMANENTLY ACQUIRED*
* SCHEDULE PART I (Shaded in Grey)
 1001(1).1d | 
LANDS BEING TEMPORARILY ACQUIRED**
**SCHEDULE PART II (Shaded in Grey)
 1001(2).2d |  Public rights of way to be extinguished listed in the SCHEDULE PART III (Section A) |  Public rights of way to be restricted or otherwise interfered with listed in the SCHEDULE PART III (Section B) |  Private rights to be acquired listed in the SCHEDULE PART IV (Section A) |  Private rights to be restricted or otherwise interfered with listed in the SCHEDULE PART IV (Section B) |  Private rights to be temporarily restricted or otherwise interfered with listed in the SCHEDULE PART IV (Section C) |
|---|---|---|--|--|---|---|

**BRAY TO CITY CENTRE
CORE BUS CORRIDOR SCHEME
COMPULSORY PURCHASE ORDER 2023
SITE NOTICE**

NOTICE IS HEREBY GIVEN THAT THE NATIONAL TRANSPORT AUTHORITY HAS MADE:

**BRAY TO CITY CENTRE CORE BUS CORRIDOR SCHEME
COMPULSORY PURCHASE ORDER 2023**

WHICH IS BEING SUBMITTED TO AN BORD PLEANÁLA FOR CONFIRMATION

IF CONFIRMED, THIS ORDER WILL AUTHORISE THE NATIONAL TRANSPORT AUTHORITY TO ACQUIRE COMPULSORILY THE FOLLOWING LAND AS DESCRIBED IN PART I, PART II AND PART IV (SECTION C) OF THE SCHEDULE (SEE ACCOMPANYING EXTRACT) FOR THE PURPOSES OF CONSTRUCTION OF THE BRAY TO CITY CENTRE CORE BUS CORRIDOR SCHEME FOR THE PURPOSES OF FACILITATING PUBLIC TRANSPORT, AND TOGETHER WITH ALL ANCILLARY AND CONSEQUENTIAL WORKS ASSOCIATED THEREWITH.

A copy of the order and of the maps referred to in it may be seen at:

**National Transport Authority
Dún Scéine
Harcourt Lane
Dublin 2
D02 WT20**

**An Bord Pleanála,
64 Marlborough Street,
Dublin 1,
D01 V902**

on working days between the hours of **9:15am and 5:30pm from Tuesday 15th of August to Tuesday 10th of October 2023.**

A copy of the order and of the maps referred to in it are also available on the National Transport Authority website for the Bray to City Centre Core Bus Corridor Scheme at: www.brayscheme.ie

Any objection to the order should be made in writing to **An Bord Pleanála (Strategic Infrastructure Division), 64 Marlborough Street, Dublin 1, D01 V902**, so as to reach the said Board before **5.30pm on Tuesday 10th of October 2023.**

Additional information in relation to the Bray to City Centre Core Bus Corridor Scheme including a copy of the Environmental Impact Assessment Report (EIAR) and the Natura Impact Statement (NIS) are also available at the above location for inspection and/or purchase (in the case of the EIAR/NIS) and for inspection and downloading on the above mentioned website. Submissions/observations may be made in writing to An Bord Pleanála in relation to (i) the likely effects on the environment of the proposed road development, if carried out, (ii) the implications of the proposed road development, if carried out, for proper planning and sustainable development in the area in which it is proposed to situate the proposed road development, and (iii) the likely significant effects of the proposed road development on a European site between **Tuesday 15th August to Tuesday 10th October 2023.** Any submissions/observations must be accompanied by a fee of €50 (except for certain prescribed bodies) and must be received by the Board not later than 5.30 p.m. on Tuesday 10th October 2023.

Such submissions/observations must also include the following information:

- The name of the person making the submission or observation, the name of the person acting on his or her behalf, if any, and the address to which any correspondence relating the application should be sent,
- The subject matter of the submission or observation, and

- The reasons, consideration and arguments on which the submission or observation is based in full (Article 217 of the Planning and Development Regulations 2001, as amended, refers)

Submissions/observations can also be made on the An Bord Pleanála website at the following address: <https://online.pleanala.ie/en-ie/sid/observation>. Any enquiries relating to the application process should be directed to the Strategic Infrastructure Development Section of An Bord Pleanála (Tel. 01-8588100).

A person may question the validity of any decision by the Board on a proposed road development by way of an application for judicial review under the Rules of the Superior Courts (and in particular Order 84 of the Rules of the Superior Courts contained in S.I. No. 15 of 1986 as amended) and in accordance with sections 50, 50A and 50B of the Planning and Development Act 2000 (as amended).

Practical information on the review mechanism can also be accessed under the heading: “Legal Notices - Judicial Review Notice” on An Bord Pleanála website www.pleanala.ie. This information is also available on the Citizens Information Service website www.citizensinformation.ie.

Signed:

Aidan Gallagher

Head of Bus Connects Dublin Infrastructure,
National Transport Authority

Date of erection of site notice: 10/08/2023

**SCHEDULE (EXTRACT)
PART I
Lands Being Permanently Acquired**

Number on map deposited at NTA	Quantity, Description and situation of land	Owners or Reputed Owners	Lessees or Reputed Lessees	Occupiers
1110(1).1e	Area (Ha): 0.05441 Area (m2): 544.1 Description: Private Landings County: Dublin Address: Portion of land at Woodbank, Shankill, Dublin 18	VARIOUS – SEE WEBSITE FOR DETAILS	None	VARIOUS – SEE WEBSITE FOR DETAILS
1110(2).1e	Area (Ha): 0.00104 Area (m2): 10.4 Description: Private Landings County: Dublin Address: Portion of land at Woodbank, Shankill, Dublin 18	VARIOUS – SEE WEBSITE FOR DETAILS	None	VARIOUS – SEE WEBSITE FOR DETAILS

**SCHEDULE (EXTRACT)
PART II
Lands Being Temporarily Acquired**

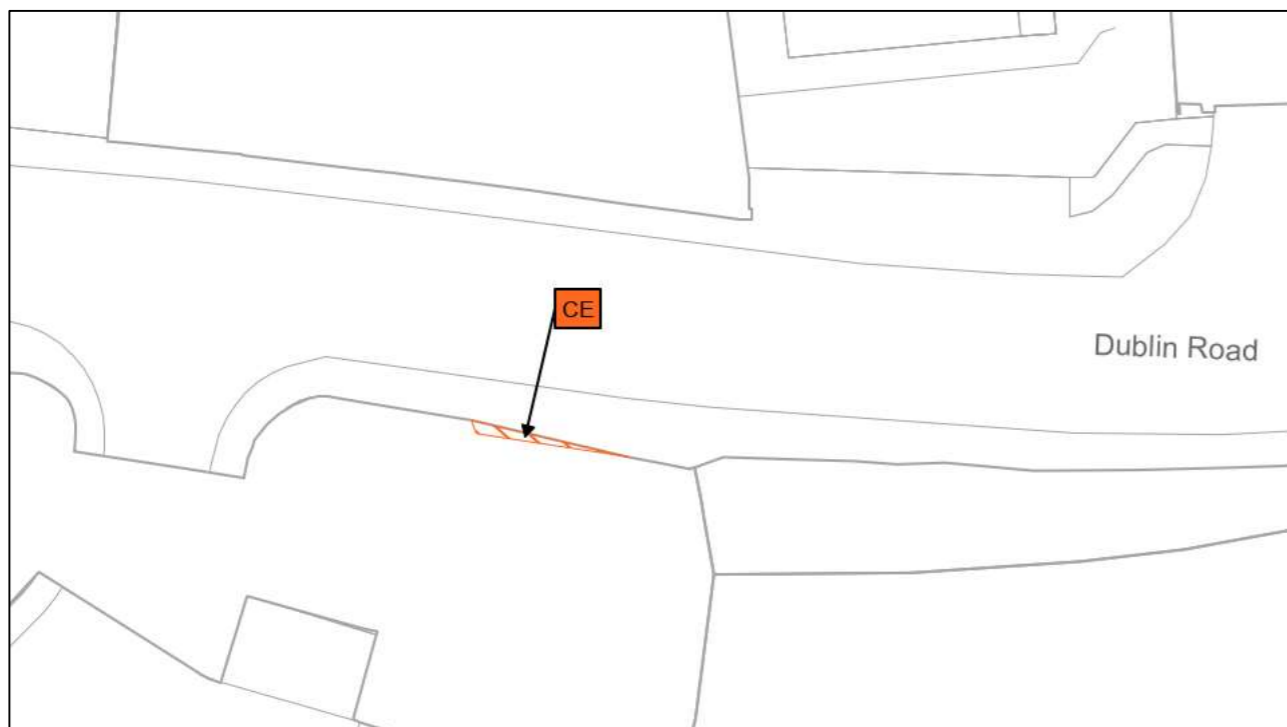
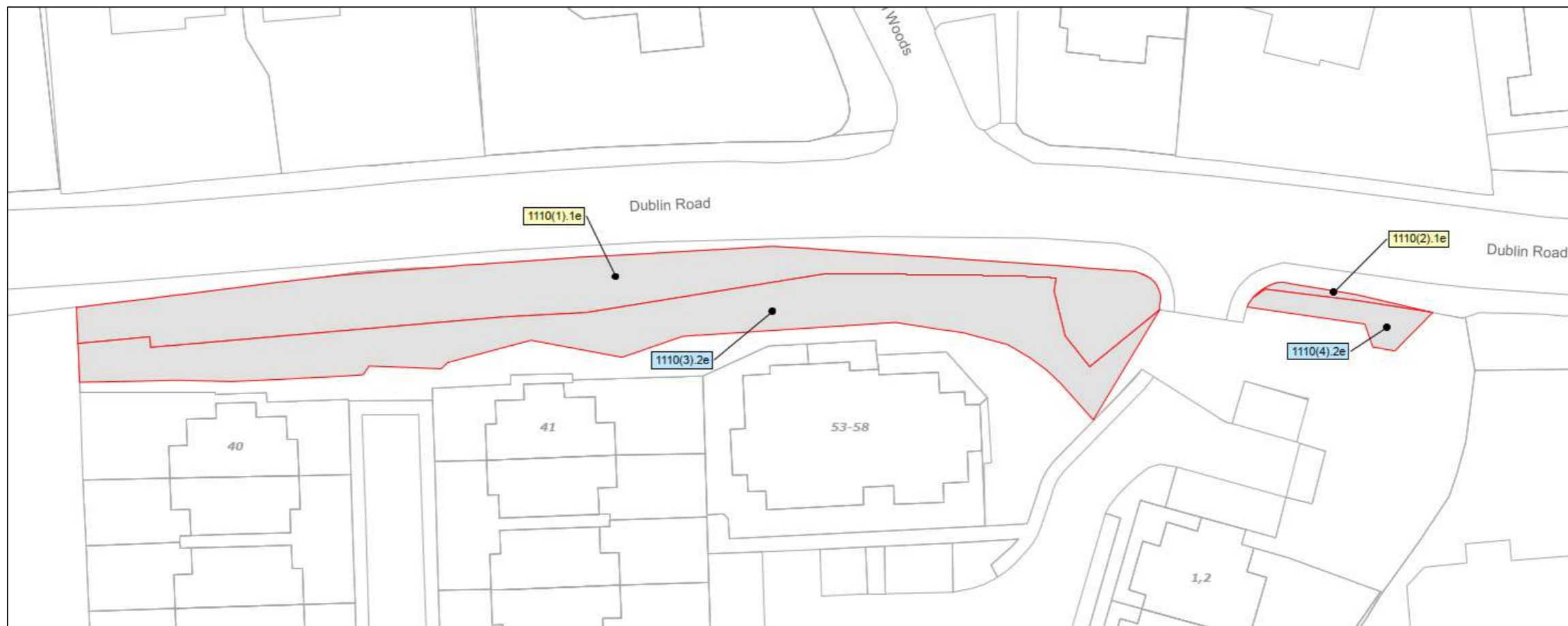
Number on map deposited at NTA	Quantity, Description and situation of land		Owners or Reputed Owners	Lessees or Reputed Lessees	Occupiers
1110(3).2e	Area (Ha): Area (m2): Description: County: Address:	0.05533 553.3 Private Landings Dublin Portion of land at Woodbank, Shankill, Dublin 18	VARIOUS – SEE WEBSITE FOR DETAILS	None	VARIOUS – SEE WEBSITE FOR DETAILS
1110(4).2e	Area (Ha): Area (m2): Description: County: Address:	0.00506 50.6 Private Landings Dublin Portion of land at Woodbank, Shankill, Dublin 18	VARIOUS – SEE WEBSITE FOR DETAILS	None	VARIOUS – SEE WEBSITE FOR DETAILS

**SCHEDULE
PART IV (SECTION A)
Description of private rights to be acquired**





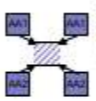




Reference	Description	Owners or Reputed Owners of the Right to be Acquired
CE	All private rights within the area shaded orange and labelled 'CE' on the deposit map reference 0013-DM-0011 associated with plot reference 1110(2).1e as described in Part I of the Schedule.	Electricity Supply Board, ESB Head Office, 27 Fitzwilliam Street Lower, Dublin 2, D02KT92

**SCHEDULE
PART IV (SECTION C)
Description of private rights to be temporarily restricted or otherwise interfered with**

Reference	Description	Owners or Reputed Owners of the Right to be Temporarily Restricted or Otherwise Interfered With
EG	All private rights within the area shaded blue and labelled 'EG' on the deposit map reference 0013-DM-0011 associated with plot reference 1110(4).2e as described in Part II of the Schedule.	Electricity Supply Board, ESB Head Office, 27 Fitzwilliam Street Lower, Dublin 2, D02KT92



Legend:

 LANDS BEING PERMANENTLY ACQUIRED* * SCHEDULE PART I (Shaded in Grey)  1001(1).1d	 LANDS BEING TEMPORARILY ACQUIRED** **SCHEDULE PART II (Shaded in Grey)  1001(2).2d	 Public rights of way to be extinguished listed in the SCHEDULE PART III (Section A)	 Public rights of way to be restricted or otherwise interfered with listed in the SCHEDULE PART III (Section B)	 Private rights to be acquired listed in the SCHEDULE PART IV (Section A)	 Private rights to be restricted or otherwise interfered with listed in the SCHEDULE PART IV (Section B)	 Private rights to be temporarily restricted or otherwise interfered with listed in the SCHEDULE PART IV (Section C)
---	---	--	---	---	--	--

**BRAY TO CITY CENTRE
CORE BUS CORRIDOR SCHEME
COMPULSORY PURCHASE ORDER 2023
SITE NOTICE**

NOTICE IS HEREBY GIVEN THAT THE NATIONAL TRANSPORT AUTHORITY HAS MADE:

**BRAY TO CITY CENTRE CORE BUS CORRIDOR SCHEME
COMPULSORY PURCHASE ORDER 2023**

WHICH IS BEING SUBMITTED TO AN BORD PLEANÁLA FOR CONFIRMATION

IF CONFIRMED, THIS ORDER WILL AUTHORISE THE NATIONAL TRANSPORT AUTHORITY TO ACQUIRE COMPULSORILY THE FOLLOWING LAND AS DESCRIBED IN PART I, PART II AND PART IV (SECTION C) OF THE SCHEDULE (SEE ACCOMPANYING EXTRACT) FOR THE PURPOSES OF CONSTRUCTION OF THE BRAY TO CITY CENTRE CORE BUS CORRIDOR SCHEME FOR THE PURPOSES OF FACILITATING PUBLIC TRANSPORT, AND TOGETHER WITH ALL ANCILLARY AND CONSEQUENTIAL WORKS ASSOCIATED THEREWITH.

A copy of the order and of the maps referred to in it may be seen at:

**National Transport Authority
Dún Scéine
Harcourt Lane
Dublin 2
D02 WT20**

**An Bord Pleanála,
64 Marlborough Street,
Dublin 1,
D01 V902**

on working days between the hours of **9:15am and 5:30pm from Tuesday 15th of August to Tuesday 10th of October 2023.**

A copy of the order and of the maps referred to in it are also available on the National Transport Authority website for the Bray to City Centre Core Bus Corridor Scheme at: www.brayscheme.ie

Any objection to the order should be made in writing to **An Bord Pleanála (Strategic Infrastructure Division), 64 Marlborough Street, Dublin 1, D01 V902**, so as to reach the said Board before **5.30pm on Tuesday 10th of October 2023.**

Additional information in relation to the Bray to City Centre Core Bus Corridor Scheme including a copy of the Environmental Impact Assessment Report (EIAR) and the Natura Impact Statement (NIS) are also available at the above location for inspection and/or purchase (in the case of the EIAR/NIS) and for inspection and downloading on the above mentioned website. Submissions/observations may be made in writing to An Bord Pleanála in relation to (i) the likely effects on the environment of the proposed road development, if carried out, (ii) the implications of the proposed road development, if carried out, for proper planning and sustainable development in the area in which it is proposed to situate the proposed road development, and (iii) the likely significant effects of the proposed road development on a European site between **Tuesday 15th August to Tuesday 10th October 2023.** Any submissions/observations must be accompanied by a fee of €50 (except for certain prescribed bodies) and must be received by the Board not later than 5.30 p.m. on Tuesday 10th October 2023.

Such submissions/observations must also include the following information:

- The name of the person making the submission or observation, the name of the person acting on his or her behalf, if any, and the address to which any correspondence relating the application should be sent,
- The subject matter of the submission or observation, and

- The reasons, consideration and arguments on which the submission or observation is based in full (Article 217 of the Planning and Development Regulations 2001, as amended, refers)

Submissions/observations can also be made on the An Bord Pleanála website at the following address: <https://online.pleanala.ie/en-ie/sid/observation>. Any enquiries relating to the application process should be directed to the Strategic Infrastructure Development Section of An Bord Pleanála (Tel. 01-8588100).

A person may question the validity of any decision by the Board on a proposed road development by way of an application for judicial review under the Rules of the Superior Courts (and in particular Order 84 of the Rules of the Superior Courts contained in S.I. No. 15 of 1986 as amended) and in accordance with sections 50, 50A and 50B of the Planning and Development Act 2000 (as amended).

Practical information on the review mechanism can also be accessed under the heading: “Legal Notices - Judicial Review Notice” on An Bord Pleanála website www.pleanala.ie. This information is also available on the Citizens Information Service website www.citizensinformation.ie.

Signed:

Aidan Gallagher
Head of Bus Connects Dublin Infrastructure,
National Transport Authority

Date of erection of site notice: 10/08/2023

**SCHEDULE (EXTRACT)
PART I
Lands Being Permanently Acquired**

Number on map deposited at NTA	Quantity, Description and situation of land	Owners or Reputed Owners	Lessees or Reputed Lessees	Occupiers
1110(1).1e	Area (Ha): 0.05441 Area (m2): 544.1 Description: Private Landings County: Dublin Address: Portion of land at Woodbank, Shankill, Dublin 18	VARIOUS – SEE WEBSITE FOR DETAILS	None	VARIOUS – SEE WEBSITE FOR DETAILS
1110(2).1e	Area (Ha): 0.00104 Area (m2): 10.4 Description: Private Landings County: Dublin Address: Portion of land at Woodbank, Shankill, Dublin 18	VARIOUS – SEE WEBSITE FOR DETAILS	None	VARIOUS – SEE WEBSITE FOR DETAILS

SCHEDULE (EXTRACT)
PART II
Lands Being Temporarily Acquired

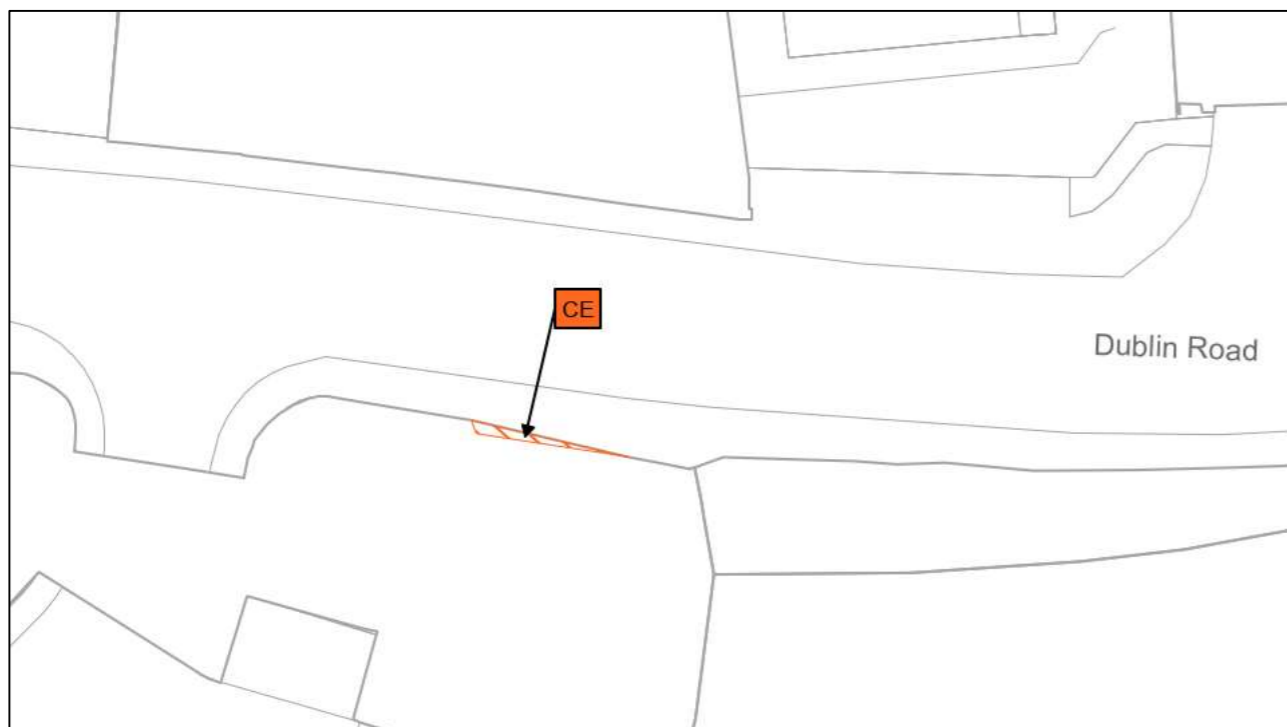
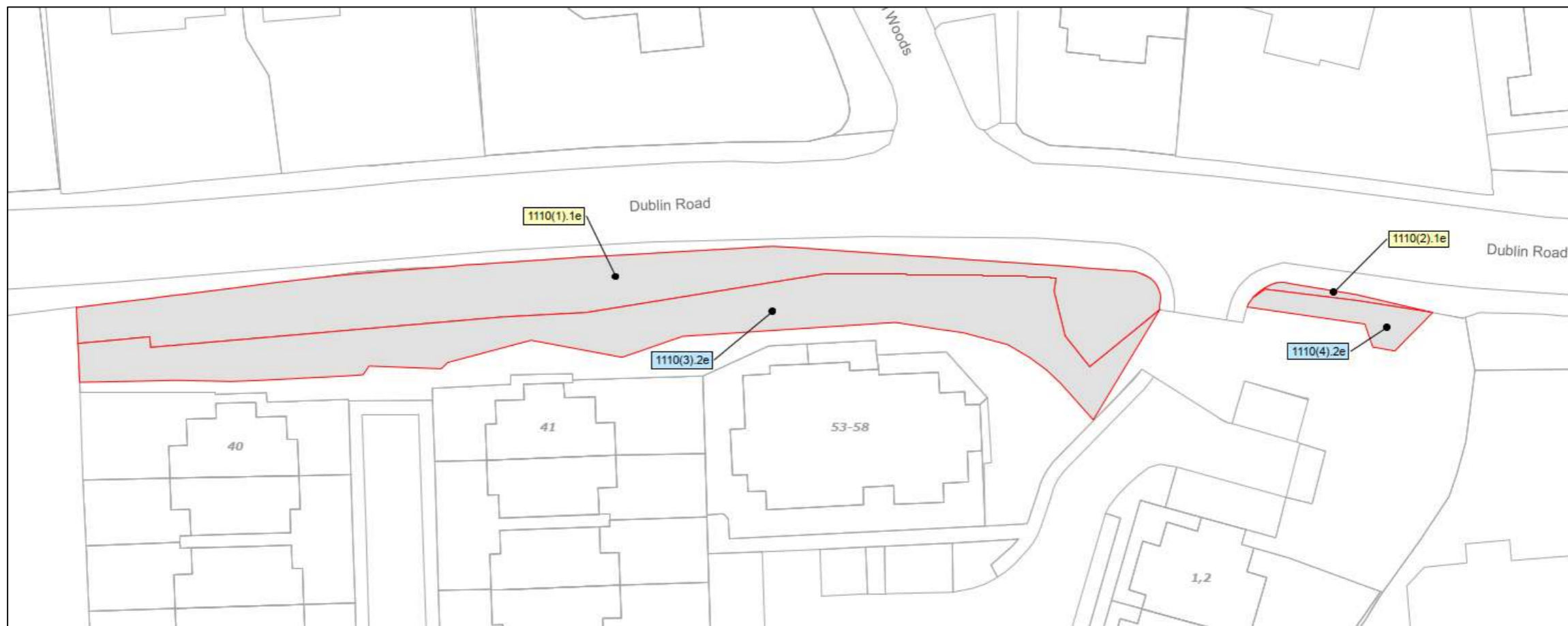
Number on map deposited at NTA	Quantity, Description and situation of land		Owners or Reputed Owners	Lessees or Reputed Lessees	Occupiers
1110(3).2e	Area (Ha): Area (m2): Description: County: Address:	0.05533 553.3 Private Landings Dublin Portion of land at Woodbank, Shankill, Dublin 18	VARIOUS – SEE WEBSITE FOR DETAILS	None	VARIOUS – SEE WEBSITE FOR DETAILS
1110(4).2e	Area (Ha): Area (m2): Description: County: Address:	0.00506 50.6 Private Landings Dublin Portion of land at Woodbank, Shankill, Dublin 18	VARIOUS – SEE WEBSITE FOR DETAILS	None	VARIOUS – SEE WEBSITE FOR DETAILS

SCHEDULE
PART IV (SECTION A)
Description of private rights to be acquired








Reference	Description	Owners or Reputed Owners of the Right to be Acquired
CE	All private rights within the area shaded orange and labelled 'CE' on the deposit map reference 0013-DM-0011 associated with plot reference 1110(2).1e as described in Part I of the Schedule.	Electricity Supply Board, ESB Head Office, 27 Fitzwilliam Street Lower, Dublin 2, D02KT92

SCHEDULE
PART IV (SECTION C)
Description of private rights to be temporarily restricted or otherwise interfered with

Reference	Description	Owners or Reputed Owners of the Right to be Temporarily Restricted or Otherwise Interfered With
EG	All private rights within the area shaded blue and labelled 'EG' on the deposit map reference 0013-DM-0011 associated with plot reference 1110(4).2e as described in Part II of the Schedule.	Electricity Supply Board, ESB Head Office, 27 Fitzwilliam Street Lower, Dublin 2, D02KT92



Legend:

	LANDS BEING PERMANENTLY ACQUIRED*		LANDS BEING TEMPORARILY ACQUIRED**		Public rights of way to be extinguished listed in the SCHEDULE PART III (Section A)		Public rights of way to be restricted or otherwise interfered with listed in the SCHEDULE PART III (Section B)		Private rights to be acquired listed in the SCHEDULE PART IV (Section A)		Private rights to be restricted or otherwise interfered with listed in the SCHEDULE PART IV (Section B)		Private rights to be temporarily restricted or otherwise interfered with listed in the SCHEDULE PART IV (Section C)
1001(1).1d	* SCHEDULE PART I (Shaded in Grey)	1001(2).2d	**SCHEDULE PART II (Shaded in Grey)										

**BRAY TO CITY CENTRE
CORE BUS CORRIDOR SCHEME
COMPULSORY PURCHASE ORDER 2023
SITE NOTICE**

NOTICE IS HEREBY GIVEN THAT THE NATIONAL TRANSPORT AUTHORITY HAS MADE:

**BRAY TO CITY CENTRE CORE BUS CORRIDOR SCHEME
COMPULSORY PURCHASE ORDER 2023**

WHICH IS BEING SUBMITTED TO AN BORD PLEANÁLA FOR CONFIRMATION

IF CONFIRMED, THIS ORDER WILL AUTHORISE THE NATIONAL TRANSPORT AUTHORITY TO ACQUIRE COMPULSORILY THE FOLLOWING LAND AS DESCRIBED IN PART I, PART II AND PART IV (SECTION C) OF THE SCHEDULE (SEE ACCOMPANYING EXTRACT) FOR THE PURPOSES OF CONSTRUCTION OF THE BRAY TO CITY CENTRE CORE BUS CORRIDOR SCHEME FOR THE PURPOSES OF FACILITATING PUBLIC TRANSPORT, AND TOGETHER WITH ALL ANCILLARY AND CONSEQUENTIAL WORKS ASSOCIATED THEREWITH.

A copy of the order and of the maps referred to in it may be seen at:

**National Transport Authority
Dún Scéine
Harcourt Lane
Dublin 2
D02 WT20**

**An Bord Pleanála,
64 Marlborough Street,
Dublin 1,
D01 V902**

on working days between the hours of **9:15am and 5:30pm from Tuesday 15th of August to Tuesday 10th of October 2023.**

A copy of the order and of the maps referred to in it are also available on the National Transport Authority website for the Bray to City Centre Core Bus Corridor Scheme at: www.brayscheme.ie

Any objection to the order should be made in writing to **An Bord Pleanála (Strategic Infrastructure Division), 64 Marlborough Street, Dublin 1, D01 V902**, so as to reach the said Board before **5.30pm on Tuesday 10th of October 2023.**

Additional information in relation to the Bray to City Centre Core Bus Corridor Scheme including a copy of the Environmental Impact Assessment Report (EIAR) and the Natura Impact Statement (NIS) are also available at the above location for inspection and/or purchase (in the case of the EIAR/NIS) and for inspection and downloading on the above mentioned website. Submissions/observations may be made in writing to An Bord Pleanála in relation to (i) the likely effects on the environment of the proposed road development, if carried out, (ii) the implications of the proposed road development, if carried out, for proper planning and sustainable development in the area in which it is proposed to situate the proposed road development, and (iii) the likely significant effects of the proposed road development on a European site between **Tuesday 15th August to Tuesday 10th October 2023.** Any submissions/observations must be accompanied by a fee of €50 (except for certain prescribed bodies) and must be received by the Board not later than 5.30 p.m. on Tuesday 10th October 2023.

Such submissions/observations must also include the following information:

- The name of the person making the submission or observation, the name of the person acting on his or her behalf, if any, and the address to which any correspondence relating the application should be sent,
- The subject matter of the submission or observation, and

- The reasons, consideration and arguments on which the submission or observation is based in full (Article 217 of the Planning and Development Regulations 2001, as amended, refers)

Submissions/observations can also be made on the An Bord Pleanála website at the following address: <https://online.pleanala.ie/en-ie/sid/observation>. Any enquiries relating to the application process should be directed to the Strategic Infrastructure Development Section of An Bord Pleanála (Tel. 01-8588100).

A person may question the validity of any decision by the Board on a proposed road development by way of an application for judicial review under the Rules of the Superior Courts (and in particular Order 84 of the Rules of the Superior Courts contained in S.I. No. 15 of 1986 as amended) and in accordance with sections 50, 50A and 50B of the Planning and Development Act 2000 (as amended).

Practical information on the review mechanism can also be accessed under the heading: “Legal Notices - Judicial Review Notice” on An Bord Pleanála website www.pleanala.ie. This information is also available on the Citizens Information Service website www.citizensinformation.ie.

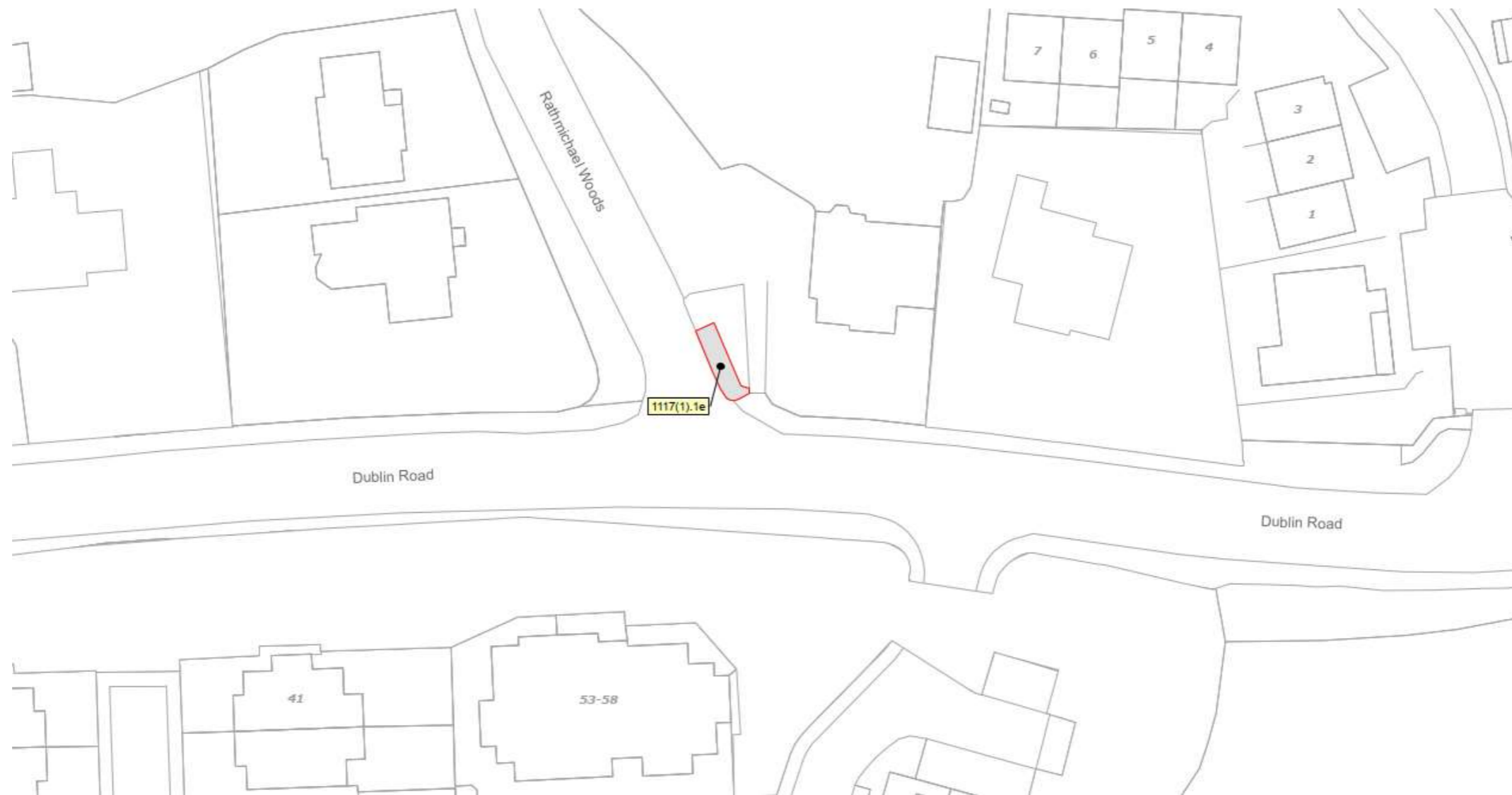
Signed:

Aidan Gallagher
Head of Bus Connects Dublin Infrastructure,
National Transport Authority










Date of erection of site notice: 10/08/2023

**SCHEDULE (EXTRACT)
PART I
Lands Being Permanently Acquired**

Number on map deposited at NTA	Quantity, Description and situation of land	Owners or Reputed Owners	Lessees or Reputed Lessees	Occupiers
1117(1).1e	Area (Ha): 0.00184 Area (m2): 18.4 Description: Private Landings County: Dublin Address: Green Area at Rathmichael Woods, Dublin Road, Shankill, Dublin 18	The Noonan Construction Co. Limited, 13 Mellifont Avenue, Dun Laoghaire, Co. Dublin, A96WT02	Owner(s)	Dún Laoghaire Rathdown County Council, County Hall, Marine Road, Dún Laoghaire, Co. Dublin A96 K6C9



Legend:

 LANDS BEING PERMANENTLY ACQUIRED* * SCHEDULE PART I (Shaded in Grey)  1001(1).1d	 LANDS BEING TEMPORARILY ACQUIRED** **SCHEDULE PART II (Shaded in Grey)  1001(2).2d	 Public rights of way to be extinguished listed in the SCHEDULE PART III (Section A)	 Public rights of way to be restricted or otherwise interfered with listed in the SCHEDULE PART III (Section B)	 Private rights to be acquired listed in the SCHEDULE PART IV (Section A)	 Private rights to be restricted or otherwise interfered with listed in the SCHEDULE PART IV (Section B)	 Private rights to be temporarily restricted or otherwise interfered with listed in the SCHEDULE PART IV (Section C)
---	---	---	--	--	---	---

**BRAY TO CITY CENTRE
CORE BUS CORRIDOR SCHEME
COMPULSORY PURCHASE ORDER 2023
SITE NOTICE**

NOTICE IS HEREBY GIVEN THAT THE NATIONAL TRANSPORT AUTHORITY HAS MADE:

**BRAY TO CITY CENTRE CORE BUS CORRIDOR SCHEME
COMPULSORY PURCHASE ORDER 2023**

WHICH IS BEING SUBMITTED TO AN BORD PLEANÁLA FOR CONFIRMATION

IF CONFIRMED, THIS ORDER WILL AUTHORISE THE NATIONAL TRANSPORT AUTHORITY TO ACQUIRE COMPULSORILY THE FOLLOWING LAND AS DESCRIBED IN PART I, PART II AND PART IV (SECTION C) OF THE SCHEDULE (SEE ACCOMPANYING EXTRACT) FOR THE PURPOSES OF CONSTRUCTION OF THE BRAY TO CITY CENTRE CORE BUS CORRIDOR SCHEME FOR THE PURPOSES OF FACILITATING PUBLIC TRANSPORT, AND TOGETHER WITH ALL ANCILLARY AND CONSEQUENTIAL WORKS ASSOCIATED THEREWITH.

A copy of the order and of the maps referred to in it may be seen at:

**National Transport Authority
Dún Scéine
Harcourt Lane
Dublin 2
D02 WT20**

**An Bord Pleanála,
64 Marlborough Street,
Dublin 1,
D01 V902**

on working days between the hours of **9:15am and 5:30pm from Tuesday 15th of August to Tuesday 10th of October 2023.**

A copy of the order and of the maps referred to in it are also available on the National Transport Authority website for the Bray to City Centre Core Bus Corridor Scheme at: www.brayscheme.ie

Any objection to the order should be made in writing to **An Bord Pleanála (Strategic Infrastructure Division), 64 Marlborough Street, Dublin 1, D01 V902**, so as to reach the said Board before **5.30pm on Tuesday 10th of October 2023.**

Additional information in relation to the Bray to City Centre Core Bus Corridor Scheme including a copy of the Environmental Impact Assessment Report (EIAR) and the Natura Impact Statement (NIS) are also available at the above location for inspection and/or purchase (in the case of the EIAR/NIS) and for inspection and downloading on the above mentioned website. Submissions/observations may be made in writing to An Bord Pleanála in relation to (i) the likely effects on the environment of the proposed road development, if carried out, (ii) the implications of the proposed road development, if carried out, for proper planning and sustainable development in the area in which it is proposed to situate the proposed road development, and (iii) the likely significant effects of the proposed road development on a European site between **Tuesday 15th August to Tuesday 10th October 2023.** Any submissions/observations must be accompanied by a fee of €50 (except for certain prescribed bodies) and must be received by the Board not later than 5.30 p.m. on Tuesday 10th October 2023.

Such submissions/observations must also include the following information:

- The name of the person making the submission or observation, the name of the person acting on his or her behalf, if any, and the address to which any correspondence relating the application should be sent,
- The subject matter of the submission or observation, and

- The reasons, consideration and arguments on which the submission or observation is based in full (Article 217 of the Planning and Development Regulations 2001, as amended, refers)

Submissions/observations can also be made on the An Bord Pleanála website at the following address: <https://online.pleanala.ie/en-ie/sid/observation>. Any enquiries relating to the application process should be directed to the Strategic Infrastructure Development Section of An Bord Pleanála (Tel. 01-8588100).

A person may question the validity of any decision by the Board on a proposed road development by way of an application for judicial review under the Rules of the Superior Courts (and in particular Order 84 of the Rules of the Superior Courts contained in S.I. No. 15 of 1986 as amended) and in accordance with sections 50, 50A and 50B of the Planning and Development Act 2000 (as amended).

Practical information on the review mechanism can also be accessed under the heading: “Legal Notices - Judicial Review Notice” on An Bord Pleanála website www.pleanala.ie. This information is also available on the Citizens Information Service website www.citizensinformation.ie.

Signed:

Aidan Gallagher

Head of Bus Connects Dublin Infrastructure,
National Transport Authority

Date of erection of site notice: 10/08/2023

**SCHEDULE (EXTRACT)
PART I
Lands Being Permanently Acquired**

Number on map deposited at NTA	Quantity, Description and situation of land	Owners or Reputed Owners	Lessees or Reputed Lessees	Occupiers
1103(1).1d	Area (Ha): 0.01078 Area (m2): 107.8 Description: House Garden County: Dublin Address: Portion of land at Rathmichael Park, Shankill, Co. Dublin	VARIOUS – SEE WEBSITE FOR DETAILS	VARIOUS – SEE WEBSITE FOR DETAILS	VARIOUS – SEE WEBSITE FOR DETAILS

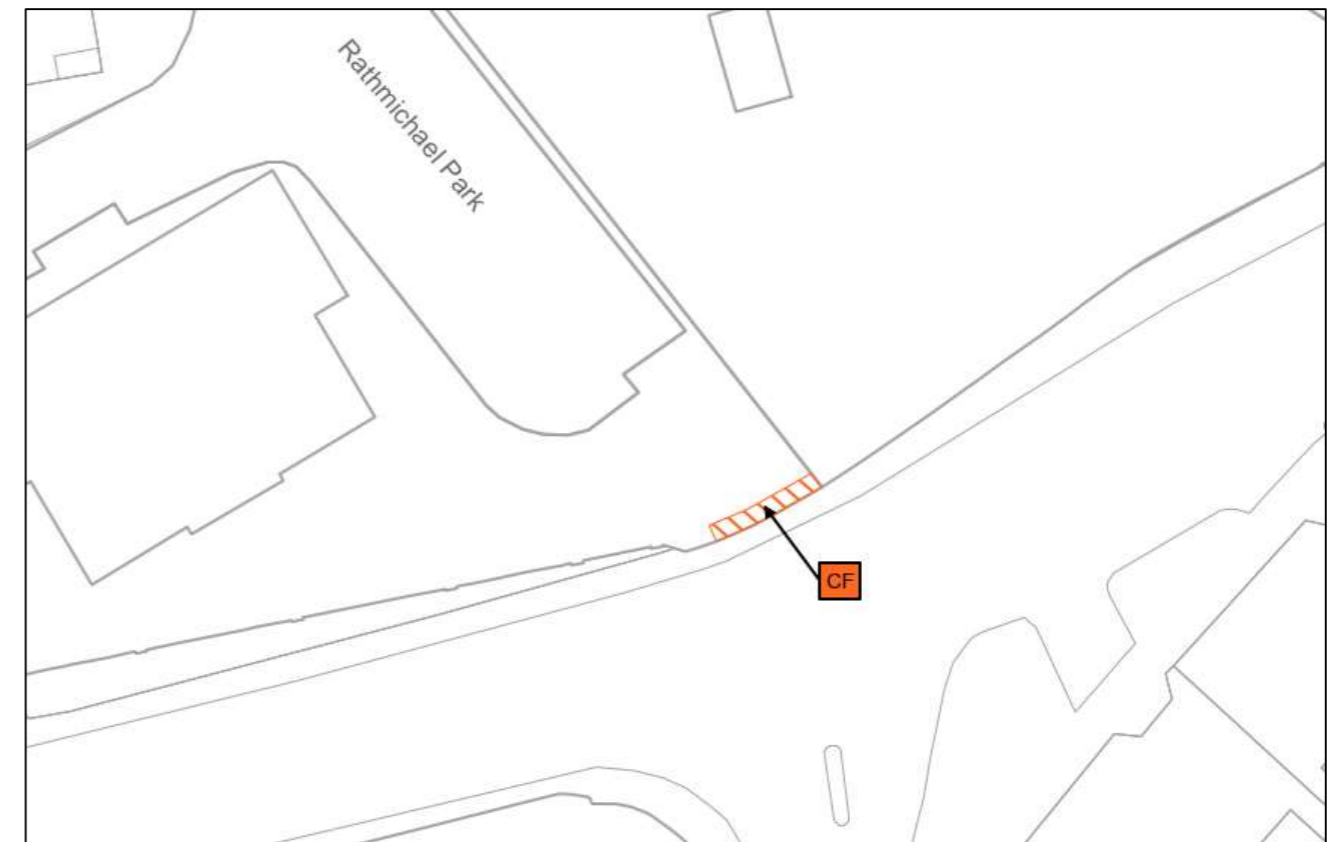
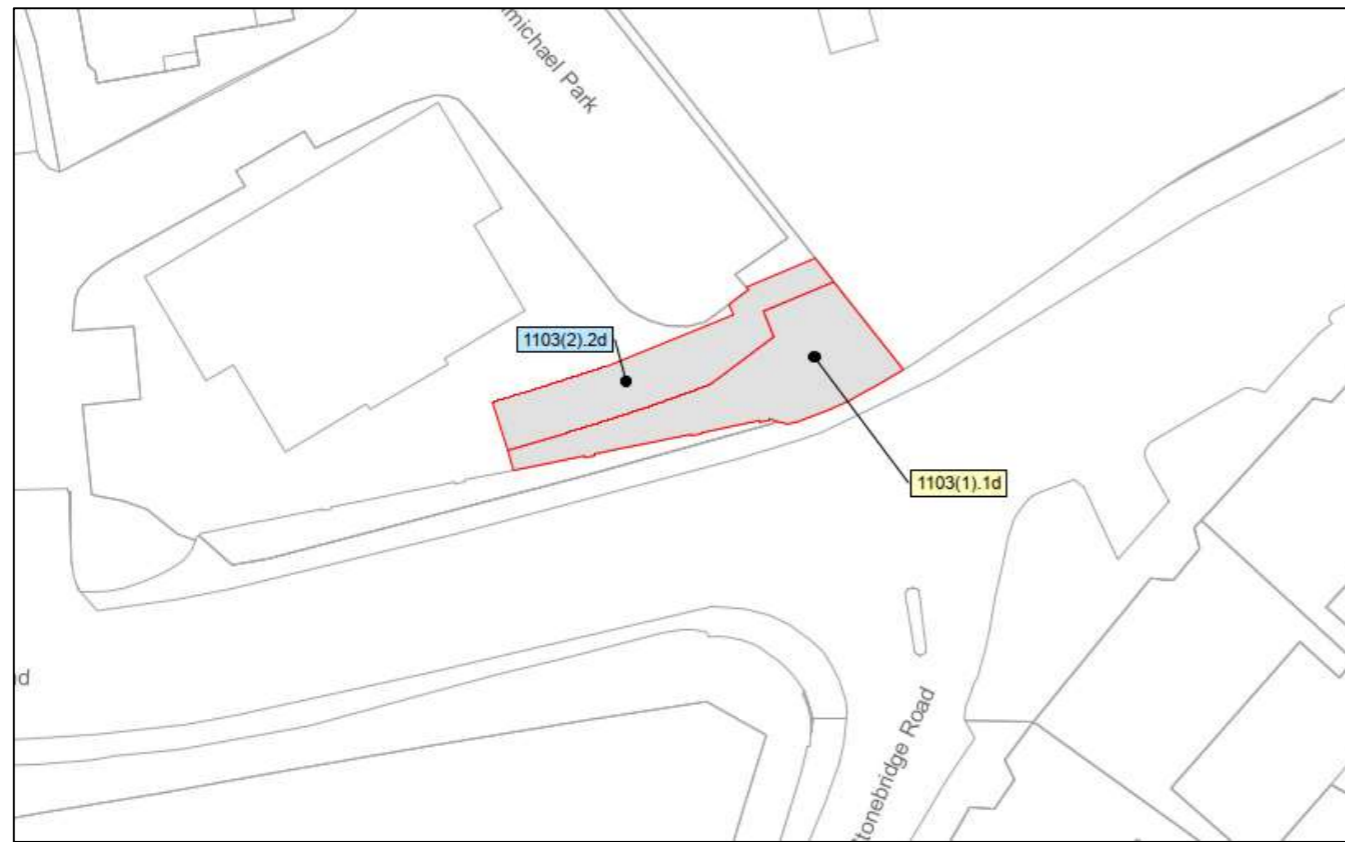
**SCHEDULE (EXTRACT)
PART II
Lands Being Temporarily Acquired**

Number on map deposited at NTA	Quantity, Description and situation of land	Owners or Reputed Owners	Lessees or Reputed Lessees	Occupiers
1103(2).2d	Area (Ha): 0.00822 Area (m2): 82.2 Description: House Garden County: Dublin Address: Portion of land at Rathmichael Park, Shankill, Co. Dublin	VARIOUS – SEE WEBSITE FOR DETAILS	VARIOUS – SEE WEBSITE FOR DETAILS	VARIOUS – SEE WEBSITE FOR DETAILS

**SCHEDULE
PART IV (SECTION A)**

Description of private rights to be acquired

Reference	Description	Owners or Reputed Owners of the Right to be Acquired
CF	All private rights within the area shaded orange and labelled 'CF' on the deposit map reference 0013-DM-0011 associated with plot reference 1103(1).1d as described in Part I of the Schedule.	Rathmichael Park Development Limited, 88 Merrion Road, Ballsbridge, Dublin 4, D04TW66



Legend:

	LANDS BEING PERMANENTLY ACQUIRED* * SCHEDULE PART I (Shaded in Grey)		LANDS BEING TEMPORARILY ACQUIRED** **SCHEDULE PART II (Shaded in Grey)		Public rights of way to be extinguished listed in the SCHEDULE PART III (Section A)		Public rights of way to be restricted or otherwise interfered with listed in the SCHEDULE PART III (Section B)		Private rights to be acquired listed in the SCHEDULE PART IV (Section A)		Private rights to be restricted or otherwise interfered with listed in the SCHEDULE PART IV (Section B)		Private rights to be temporarily restricted or otherwise interfered with listed in the SCHEDULE PART IV (Section C)
--	--	--	--	--	---	--	--	--	--	--	---	--	---

**BRAY TO CITY CENTRE
CORE BUS CORRIDOR SCHEME
COMPULSORY PURCHASE ORDER 2023
SITE NOTICE**

NOTICE IS HEREBY GIVEN THAT THE NATIONAL TRANSPORT AUTHORITY HAS MADE:

**BRAY TO CITY CENTRE CORE BUS CORRIDOR SCHEME
COMPULSORY PURCHASE ORDER 2023**

WHICH IS BEING SUBMITTED TO AN BORD PLEANÁLA FOR CONFIRMATION

IF CONFIRMED, THIS ORDER WILL AUTHORISE THE NATIONAL TRANSPORT AUTHORITY TO ACQUIRE COMPULSORILY THE FOLLOWING LAND AS DESCRIBED IN PART I, PART II AND PART IV (SECTION C) OF THE SCHEDULE (SEE ACCOMPANYING EXTRACT) FOR THE PURPOSES OF CONSTRUCTION OF THE BRAY TO CITY CENTRE CORE BUS CORRIDOR SCHEME FOR THE PURPOSES OF FACILITATING PUBLIC TRANSPORT, AND TOGETHER WITH ALL ANCILLARY AND CONSEQUENTIAL WORKS ASSOCIATED THEREWITH.

A copy of the order and of the maps referred to in it may be seen at:

**National Transport Authority
Dún Scéine
Harcourt Lane
Dublin 2
D02 WT20**

**An Bord Pleanála,
64 Marlborough Street,
Dublin 1,
D01 V902**

on working days between the hours of **9:15am and 5:30pm from Tuesday 15th of August to Tuesday 10th of October 2023.**

A copy of the order and of the maps referred to in it are also available on the National Transport Authority website for the Bray to City Centre Core Bus Corridor Scheme at: www.brayscheme.ie

Any objection to the order should be made in writing to **An Bord Pleanála (Strategic Infrastructure Division), 64 Marlborough Street, Dublin 1, D01 V902**, so as to reach the said Board before **5.30pm on Tuesday 10th of October 2023.**

Additional information in relation to the Bray to City Centre Core Bus Corridor Scheme including a copy of the Environmental Impact Assessment Report (EIAR) and the Natura Impact Statement (NIS) are also available at the above location for inspection and/or purchase (in the case of the EIAR/NIS) and for inspection and downloading on the above mentioned website. Submissions/observations may be made in writing to An Bord Pleanála in relation to (i) the likely effects on the environment of the proposed road development, if carried out, (ii) the implications of the proposed road development, if carried out, for proper planning and sustainable development in the area in which it is proposed to situate the proposed road development, and (iii) the likely significant effects of the proposed road development on a European site between **Tuesday 15th August to Tuesday 10th October 2023.** Any submissions/observations must be accompanied by a fee of €50 (except for certain prescribed bodies) and must be received by the Board not later than 5.30 p.m. on Tuesday 10th October 2023.

Such submissions/observations must also include the following information:

- The name of the person making the submission or observation, the name of the person acting on his or her behalf, if any, and the address to which any correspondence relating the application should be sent,
- The subject matter of the submission or observation, and

- The reasons, consideration and arguments on which the submission or observation is based in full (Article 217 of the Planning and Development Regulations 2001, as amended, refers)

Submissions/observations can also be made on the An Bord Pleanála website at the following address: <https://online.pleanala.ie/en-ie/sid/observation>. Any enquiries relating to the application process should be directed to the Strategic Infrastructure Development Section of An Bord Pleanála (Tel. 01-8588100).

A person may question the validity of any decision by the Board on a proposed road development by way of an application for judicial review under the Rules of the Superior Courts (and in particular Order 84 of the Rules of the Superior Courts contained in S.I. No. 15 of 1986 as amended) and in accordance with sections 50, 50A and 50B of the Planning and Development Act 2000 (as amended).

Practical information on the review mechanism can also be accessed under the heading: “Legal Notices - Judicial Review Notice” on An Bord Pleanála website www.pleanala.ie. This information is also available on the Citizens Information Service website www.citizensinformation.ie.

Signed:

Aidan Gallagher
Head of Bus Connects Dublin Infrastructure,
National Transport Authority

Date of erection of site notice: 10/08/2023

**SCHEDULE (EXTRACT)
PART I
Lands Being Permanently Acquired**

Number on map deposited at NTA	Quantity, Description and situation of land	Owners or Reputed Owners	Lessees or Reputed Lessees	Occupiers
1103(1).1d	Area (Ha): 0.01078 Area (m2): 107.8 Description: House Garden County: Dublin Address: Portion of land at Rathmichael Park, Shankill, Co. Dublin	VARIOUS – SEE WEBSITE FOR DETAILS	VARIOUS – SEE WEBSITE FOR DETAILS	VARIOUS – SEE WEBSITE FOR DETAILS

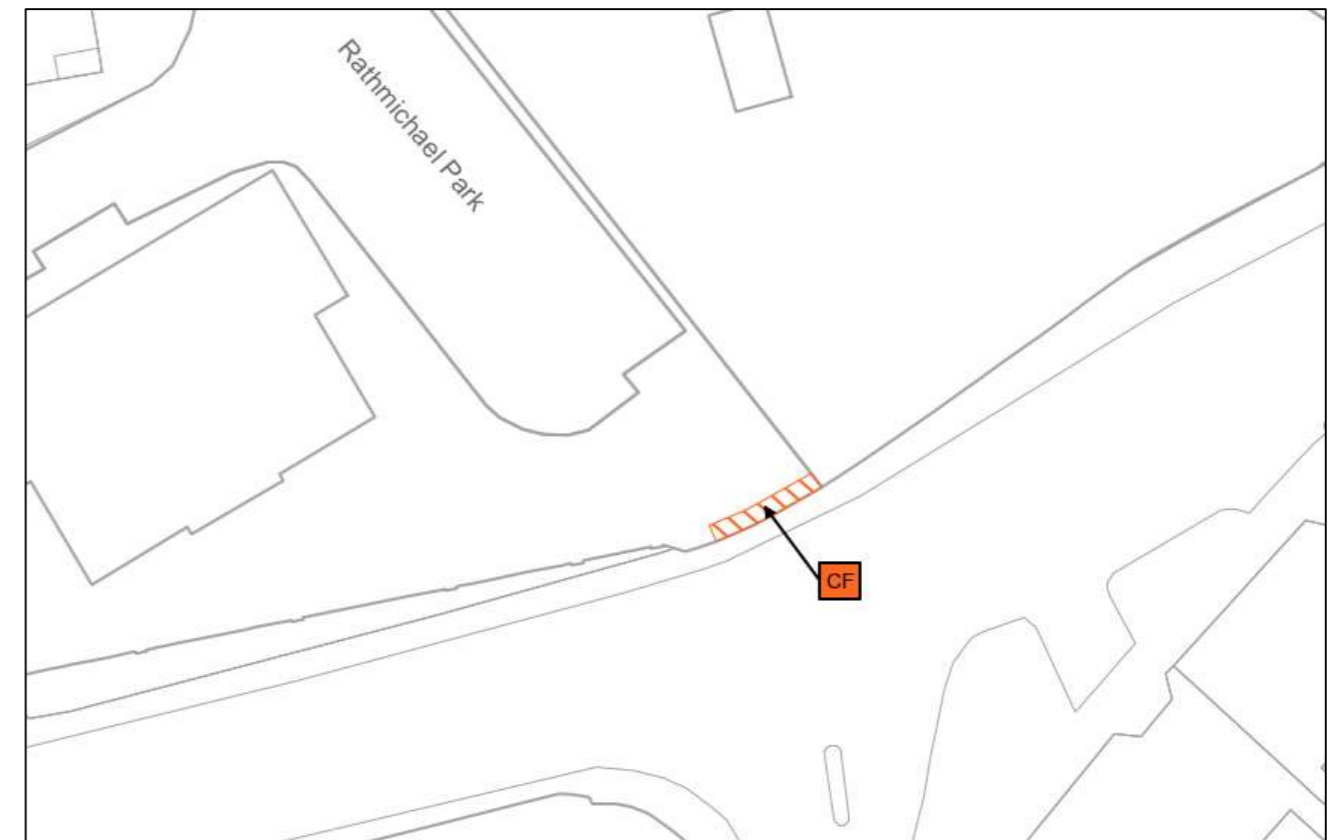
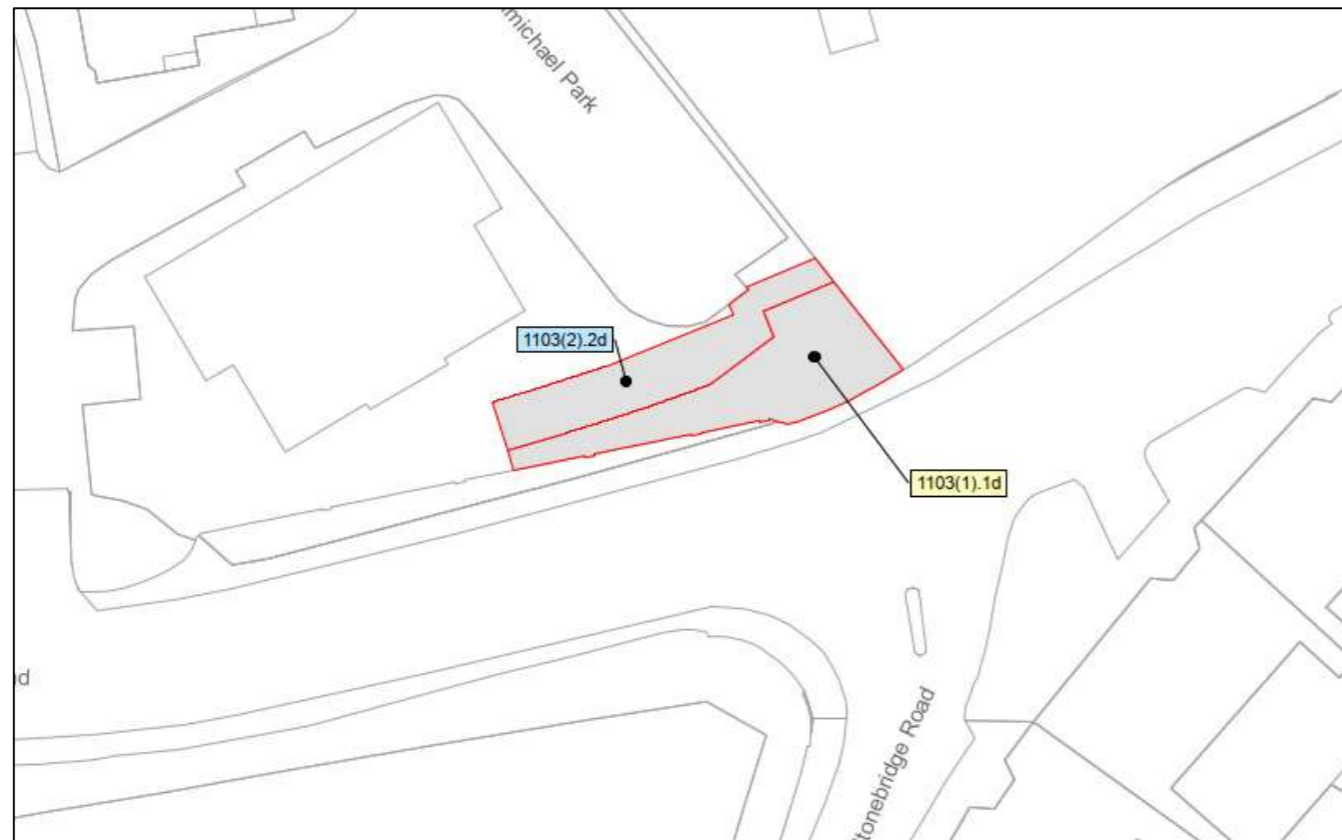
**SCHEDULE (EXTRACT)
PART II
Lands Being Temporarily Acquired**

Number on map deposited at NTA	Quantity, Description and situation of land	Owners or Reputed Owners	Lessees or Reputed Lessees	Occupiers
1103(2).2d	Area (Ha): 0.00822 Area (m2): 82.2 Description: House Garden County: Dublin Address: Portion of land at Rathmichael Park, Shankill, Co. Dublin	VARIOUS – SEE WEBSITE FOR DETAILS	VARIOUS – SEE WEBSITE FOR DETAILS	VARIOUS – SEE WEBSITE FOR DETAILS

**SCHEDULE
PART IV (SECTION A)**

Description of private rights to be acquired

Reference	Description	Owners or Reputed Owners of the Right to be Acquired
CF	All private rights within the area shaded orange and labelled 'CF' on the deposit map reference 0013-DM-0011 associated with plot reference 1103(1).1d as described in Part I of the Schedule.	Rathmichael Park Development Limited, 88 Merrion Road, Ballsbridge, Dublin 4, D04TW66



Legend:

	LANDS BEING PERMANENTLY ACQUIRED* * SCHEDULE PART I (Shaded in Grey)		LANDS BEING TEMPORARILY ACQUIRED** **SCHEDULE PART II (Shaded in Grey)		Public rights of way to be extinguished listed in the SCHEDULE PART III (Section A)		Public rights of way to be restricted or otherwise interfered with listed in the SCHEDULE PART III (Section B)		Private rights to be acquired listed in the SCHEDULE PART IV (Section A)		Private rights to be restricted or otherwise interfered with listed in the SCHEDULE PART IV (Section B)		Private rights to be temporarily restricted or otherwise interfered with listed in the SCHEDULE PART IV (Section C)
--	--	--	--	--	---	--	--	--	--	--	---	--	---

**BRAY TO CITY CENTRE
CORE BUS CORRIDOR SCHEME
COMPULSORY PURCHASE ORDER 2023
SITE NOTICE**

NOTICE IS HEREBY GIVEN THAT THE NATIONAL TRANSPORT AUTHORITY HAS MADE:

**BRAY TO CITY CENTRE CORE BUS CORRIDOR SCHEME
COMPULSORY PURCHASE ORDER 2023**

WHICH IS BEING SUBMITTED TO AN BORD PLEANÁLA FOR CONFIRMATION

IF CONFIRMED, THIS ORDER WILL AUTHORISE THE NATIONAL TRANSPORT AUTHORITY TO ACQUIRE COMPULSORILY THE FOLLOWING LAND AS DESCRIBED IN PART I, PART II AND PART IV (SECTION C) OF THE SCHEDULE (SEE ACCOMPANYING EXTRACT) FOR THE PURPOSES OF CONSTRUCTION OF THE BRAY TO CITY CENTRE CORE BUS CORRIDOR SCHEME FOR THE PURPOSES OF FACILITATING PUBLIC TRANSPORT, AND TOGETHER WITH ALL ANCILLARY AND CONSEQUENTIAL WORKS ASSOCIATED THEREWITH.

A copy of the order and of the maps referred to in it may be seen at:

**National Transport Authority
Dún Scéine
Harcourt Lane
Dublin 2
D02 WT20**

**An Bord Pleanála,
64 Marlborough Street,
Dublin 1,
D01 V902**

on working days between the hours of **9:15am and 5:30pm from Tuesday 15th of August to Tuesday 10th of October 2023.**

A copy of the order and of the maps referred to in it are also available on the National Transport Authority website for the Bray to City Centre Core Bus Corridor Scheme at: www.brayscheme.ie

Any objection to the order should be made in writing to **An Bord Pleanála (Strategic Infrastructure Division), 64 Marlborough Street, Dublin 1, D01 V902**, so as to reach the said Board before **5.30pm on Tuesday 10th of October 2023.**

Additional information in relation to the Bray to City Centre Core Bus Corridor Scheme including a copy of the Environmental Impact Assessment Report (EIAR) and the Natura Impact Statement (NIS) are also available at the above location for inspection and/or purchase (in the case of the EIAR/NIS) and for inspection and downloading on the above mentioned website. Submissions/observations may be made in writing to An Bord Pleanála in relation to (i) the likely effects on the environment of the proposed road development, if carried out, (ii) the implications of the proposed road development, if carried out, for proper planning and sustainable development in the area in which it is proposed to situate the proposed road development, and (iii) the likely significant effects of the proposed road development on a European site between **Tuesday 15th August to Tuesday 10th October 2023.** Any submissions/observations must be accompanied by a fee of €50 (except for certain prescribed bodies) and must be received by the Board not later than 5.30 p.m. on Tuesday 10th October 2023.

Such submissions/observations must also include the following information:

- The name of the person making the submission or observation, the name of the person acting on his or her behalf, if any, and the address to which any correspondence relating the application should be sent,
- The subject matter of the submission or observation, and

- The reasons, consideration and arguments on which the submission or observation is based in full (Article 217 of the Planning and Development Regulations 2001, as amended, refers)

Submissions/observations can also be made on the An Bord Pleanála website at the following address: <https://online.pleanala.ie/en-ie/sid/observation>. Any enquiries relating to the application process should be directed to the Strategic Infrastructure Development Section of An Bord Pleanála (Tel. 01-8588100).

A person may question the validity of any decision by the Board on a proposed road development by way of an application for judicial review under the Rules of the Superior Courts (and in particular Order 84 of the Rules of the Superior Courts contained in S.I. No. 15 of 1986 as amended) and in accordance with sections 50, 50A and 50B of the Planning and Development Act 2000 (as amended).

Practical information on the review mechanism can also be accessed under the heading: “Legal Notices - Judicial Review Notice” on An Bord Pleanála website www.pleanala.ie. This information is also available on the Citizens Information Service website www.citizensinformation.ie.

Signed:

Aidan Gallagher

Head of Bus Connects Dublin Infrastructure,
National Transport Authority

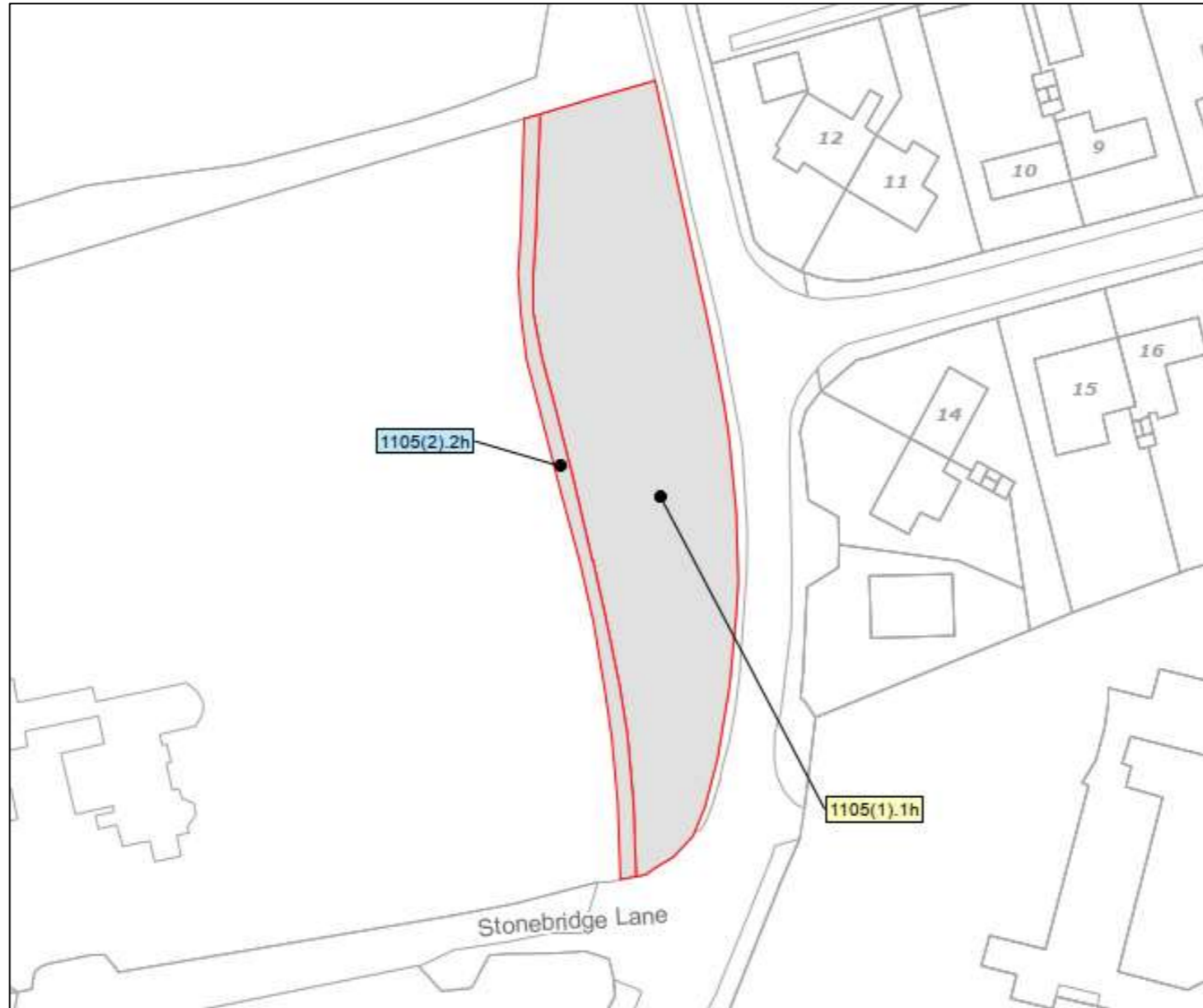
Date of erection of site notice: 10/08/2023

**SCHEDULE (EXTRACT)
PART I
Lands Being Permanently Acquired**




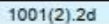
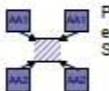




Number on map deposited at NTA	Quantity, Description and situation of land		Owners or Reputed Owners	Lessees or Reputed Lessees	Occupiers
1105(1).1h	Area (Ha): Area (m2): Description: County: Address:	0.17125 1712.5 Zoned Dublin Portion of land at Stonebridge Wood, Shanganagh, Dublin 18	Stonebridge Earlsfort Core Limited, Earlsfort Group, Earlsfort Court, 16 Hatch Street Lower, Dublin 2, D02CC43	None	Dún Laoghaire Rathdown County Council, County Hall, Marine Road, Dún Laoghaire, Co. Dublin A96 K6C9

**SCHEDULE (EXTRACT)
PART II
Lands Being Temporarily Acquired**

Number on map deposited at NTA	Quantity, Description and situation of land		Owners or Reputed Owners	Lessees or Reputed Lessees	Occupiers
1105(2).2h	Area (Ha): Area (m2): Description: County: Address:	0.01919 191.9 Zoned Dublin Portion of land at Stonebridge Wood, Shanganagh, Dublin 18	Stonebridge Earlsfort Core Limited, Earlsfort Group, Earlsfort Court, 16 Hatch Street Lower, Dublin 2, D02CC43	None	Dún Laoghaire Rathdown County Council, County Hall, Marine Road, Dún Laoghaire, Co. Dublin A96 K6C9



Legend:

 LANDS BEING PERMANENTLY ACQUIRED* * SCHEDULE PART I (Shaded in Grey)  1001(1).1d	 LANDS BEING TEMPORARILY ACQUIRED** **SCHEDULE PART II (Shaded in Grey)  1001(2).2d	 Public rights of way to be extinguished listed in the SCHEDULE PART III (Section A)	 Public rights of way to be restricted or otherwise interfered with listed in the SCHEDULE PART III (Section B)	 Private rights to be acquired listed in the SCHEDULE PART IV (Section A)	 Private rights to be restricted or otherwise interfered with listed in the SCHEDULE PART IV (Section B)	 Private rights to be temporarily restricted or otherwise interfered with listed in the SCHEDULE PART IV (Section C)
---	---	--	---	---	--	--

**BRAY TO CITY CENTRE
CORE BUS CORRIDOR SCHEME
COMPULSORY PURCHASE ORDER 2023
SITE NOTICE**

NOTICE IS HEREBY GIVEN THAT THE NATIONAL TRANSPORT AUTHORITY HAS MADE:

**BRAY TO CITY CENTRE CORE BUS CORRIDOR SCHEME
COMPULSORY PURCHASE ORDER 2023**

WHICH IS BEING SUBMITTED TO AN BORD PLEANÁLA FOR CONFIRMATION

IF CONFIRMED, THIS ORDER WILL AUTHORISE THE NATIONAL TRANSPORT AUTHORITY TO ACQUIRE COMPULSORILY THE FOLLOWING LAND AS DESCRIBED IN PART I, PART II AND PART IV (SECTION C) OF THE SCHEDULE (SEE ACCOMPANYING EXTRACT) FOR THE PURPOSES OF CONSTRUCTION OF THE BRAY TO CITY CENTRE CORE BUS CORRIDOR SCHEME FOR THE PURPOSES OF FACILITATING PUBLIC TRANSPORT, AND TOGETHER WITH ALL ANCILLARY AND CONSEQUENTIAL WORKS ASSOCIATED THEREWITH.

A copy of the order and of the maps referred to in it may be seen at:

**National Transport Authority
Dún Scéine
Harcourt Lane
Dublin 2
D02 WT20**

**An Bord Pleanála,
64 Marlborough Street,
Dublin 1,
D01 V902**

on working days between the hours of **9:15am and 5:30pm from Tuesday 15th of August to Tuesday 10th of October 2023.**

A copy of the order and of the maps referred to in it are also available on the National Transport Authority website for the Bray to City Centre Core Bus Corridor Scheme at: www.brayscheme.ie

Any objection to the order should be made in writing to **An Bord Pleanála (Strategic Infrastructure Division), 64 Marlborough Street, Dublin 1, D01 V902**, so as to reach the said Board before **5.30pm on Tuesday 10th of October 2023.**

Additional information in relation to the Bray to City Centre Core Bus Corridor Scheme including a copy of the Environmental Impact Assessment Report (EIAR) and the Natura Impact Statement (NIS) are also available at the above location for inspection and/or purchase (in the case of the EIAR/NIS) and for inspection and downloading on the above mentioned website. Submissions/observations may be made in writing to An Bord Pleanála in relation to (i) the likely effects on the environment of the proposed road development, if carried out, (ii) the implications of the proposed road development, if carried out, for proper planning and sustainable development in the area in which it is proposed to situate the proposed road development, and (iii) the likely significant effects of the proposed road development on a European site between **Tuesday 15th August to Tuesday 10th October 2023.** Any submissions/observations must be accompanied by a fee of €50 (except for certain prescribed bodies) and must be received by the Board not later than 5.30 p.m. on Tuesday 10th October 2023.

Such submissions/observations must also include the following information:

- The name of the person making the submission or observation, the name of the person acting on his or her behalf, if any, and the address to which any correspondence relating the application should be sent,
- The subject matter of the submission or observation, and

- The reasons, consideration and arguments on which the submission or observation is based in full (Article 217 of the Planning and Development Regulations 2001, as amended, refers)

Submissions/observations can also be made on the An Bord Pleanála website at the following address: <https://online.pleanala.ie/en-ie/sid/observation>. Any enquiries relating to the application process should be directed to the Strategic Infrastructure Development Section of An Bord Pleanála (Tel. 01-8588100).

A person may question the validity of any decision by the Board on a proposed road development by way of an application for judicial review under the Rules of the Superior Courts (and in particular Order 84 of the Rules of the Superior Courts contained in S.I. No. 15 of 1986 as amended) and in accordance with sections 50, 50A and 50B of the Planning and Development Act 2000 (as amended).

Practical information on the review mechanism can also be accessed under the heading: “Legal Notices - Judicial Review Notice” on An Bord Pleanála website www.pleanala.ie. This information is also available on the Citizens Information Service website www.citizensinformation.ie.

Signed:

Aidan Gallagher

Head of Bus Connects Dublin Infrastructure,
National Transport Authority

Date of erection of site notice: 10/08/2023

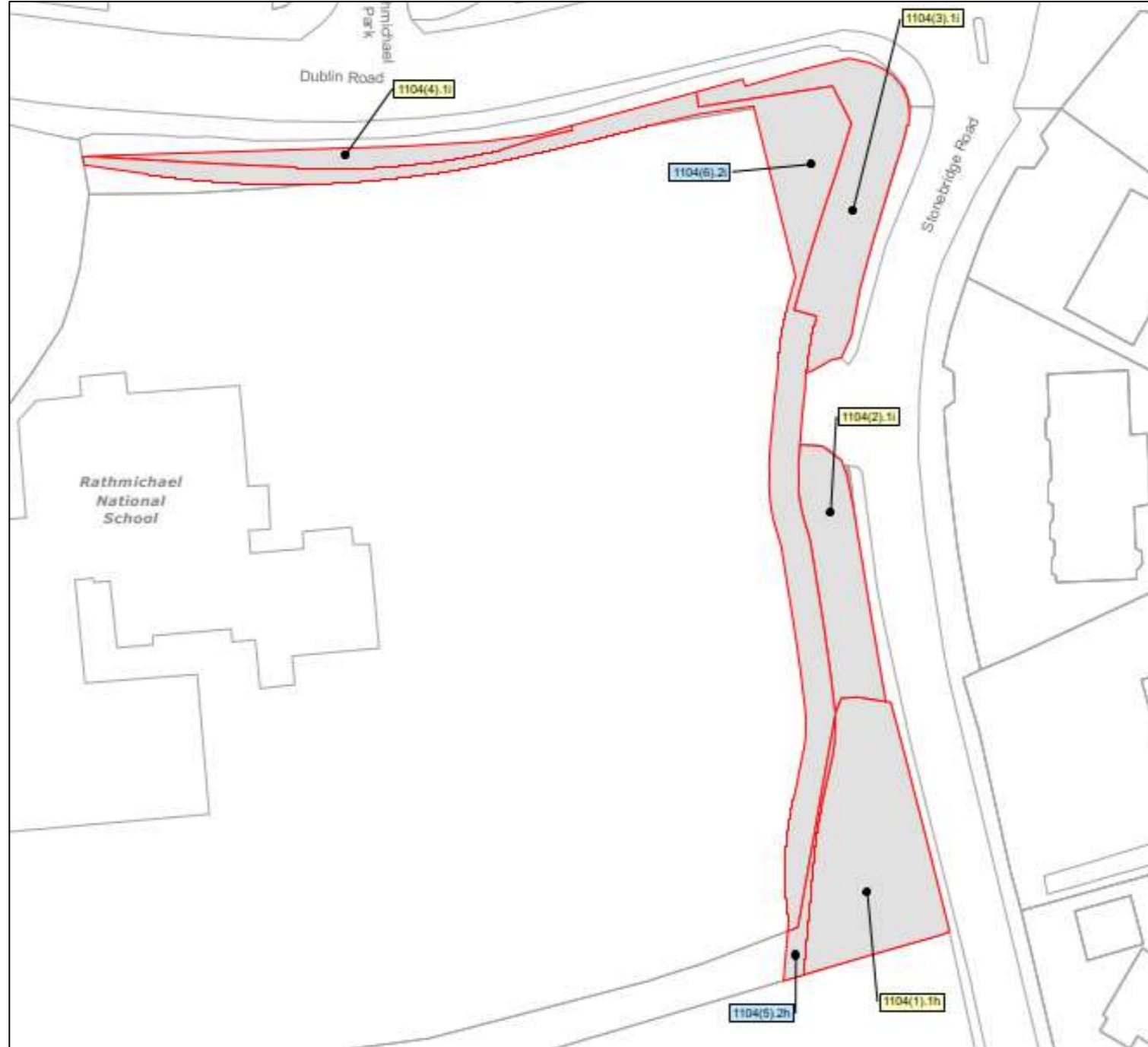
**SCHEDULE (EXTRACT)
PART I
Lands Being Permanently Acquired**

Number on map deposited at NTA	Quantity, Description and situation of land	Owners or Reputed Owners	Lessees or Reputed Lessees	Occupiers
1104(1).1h	Area (Ha): 0.02689 Area (m2): 268.9 Description: Zoned County: Dublin Address: Rathmichael Parish National School, Stonebridge Road, Shankill, Dublin 18	Dublin & Glendalough Diocesan Board of Education, c/o Christine Richardson, Church of Ireland House, Church Avenue, Rathmines, Dublin 6 D06CF67	None	VARIOUS – SEE WEBSITE FOR DETAILS
1104(2).1i	Area (Ha): 0.01282 Area (m2): 128.2 Description: Community County: Dublin Address: Rathmichael Parish National School, Stonebridge Road, Shankill, Dublin 18	Dublin & Glendalough Diocesan Board of Education, c/o Christine Richardson, Church of Ireland House, Church Avenue, Rathmines, Dublin 6 D06CF67	None	VARIOUS – SEE WEBSITE FOR DETAILS

Number on map deposited at NTA	Quantity, Description and situation of land		Owners or Reputed Owners	Lessees or Reputed Lessees	Occupiers
1104(3).1i	Area (Ha): Area (m2): Description: County: Address:	0.02024 202.4 Community Dublin Rathmichael Parish National School, Stonebridge Road, Shankill, Dublin 18	Dublin & Glendalough Diocesan Board of Education, c/o Christine Richardson, Church of Ireland House, Church Avenue, Rathmines, Dublin 6 D06CF67	None	VARIOUS – SEE WEBSITE FOR DETAILS
1104(4).1i	Area (Ha): Area (m2): Description: County: Address:	0.00624 62.4 Community Dublin Rathmichael Parish National School, Stonebridge Road, Shankill, Dublin 18	Dublin & Glendalough Diocesan Board of Education, c/o Christine Richardson, Church of Ireland House, Church Avenue, Rathmines, Dublin 6 D06CF67	None	VARIOUS – SEE WEBSITE FOR DETAILS

**SCHEDULE (EXTRACT)
PART II
Lands Being Temporarily Acquired**

Number on map deposited at NTA	Quantity, Description and situation of land		Owners or Reputed Owners	Lessees or Reputed Lessees	Occupiers
1104(5).2h	Area (Ha): Area (m2): Description: County: Address:	0.00191 19.1 Zoned Dublin Rathmichael Parish National School, Stonebridge Road, Shankill, Dublin 18	Dublin & Glendalough Diocesan Board of Education, c/o Christine Richardson, Church of Ireland House, Church Avenue, Rathmines, Dublin 6 D06CF67	None	VARIOUS – SEE WEBSITE FOR DETAILS
1104(6).2i	Area (Ha): Area (m2): Description: County: Address:	0.03939 393.9 Community Dublin Rathmichael Parish National School, Stonebridge Road, Shankill, Dublin 18	Dublin & Glendalough Diocesan Board of Education, c/o Christine Richardson, Church of Ireland House, Church Avenue, Rathmines, Dublin 6 D06CF67	None	VARIOUS – SEE WEBSITE FOR DETAILS



Legend:	
	LANDS BEING PERMANENTLY ACQUIRED* * SCHEDULE PART I (Shaded in Grey)
	LANDS BEING TEMPORARILY ACQUIRED** **SCHEDULE PART II (Shaded in Grey)
	Public rights of way to be extinguished listed in the SCHEDULE PART III (Section A)
	Public rights of way to be restricted or otherwise interfered with listed in the SCHEDULE PART III (Section B)
	Private rights to be acquired listed in the SCHEDULE PART IV (Section A)
	Private rights to be restricted or otherwise interfered with listed in the SCHEDULE PART IV (Section B)
	Private rights to be temporarily restricted or otherwise interfered with listed in the SCHEDULE PART IV (Section C)

**BRAY TO CITY CENTRE
CORE BUS CORRIDOR SCHEME
COMPULSORY PURCHASE ORDER 2023
SITE NOTICE**

NOTICE IS HEREBY GIVEN THAT THE NATIONAL TRANSPORT AUTHORITY HAS MADE:

**BRAY TO CITY CENTRE CORE BUS CORRIDOR SCHEME
COMPULSORY PURCHASE ORDER 2023**

WHICH IS BEING SUBMITTED TO AN BORD PLEANÁLA FOR CONFIRMATION

IF CONFIRMED, THIS ORDER WILL AUTHORISE THE NATIONAL TRANSPORT AUTHORITY TO ACQUIRE COMPULSORILY THE FOLLOWING LAND AS DESCRIBED IN PART I, PART II AND PART IV (SECTION C) OF THE SCHEDULE (SEE ACCOMPANYING EXTRACT) FOR THE PURPOSES OF CONSTRUCTION OF THE BRAY TO CITY CENTRE CORE BUS CORRIDOR SCHEME FOR THE PURPOSES OF FACILITATING PUBLIC TRANSPORT, AND TOGETHER WITH ALL ANCILLARY AND CONSEQUENTIAL WORKS ASSOCIATED THEREWITH.

A copy of the order and of the maps referred to in it may be seen at:

**National Transport Authority
Dún Scéine
Harcourt Lane
Dublin 2
D02 WT20**

**An Bord Pleanála,
64 Marlborough Street,
Dublin 1,
D01 V902**

on working days between the hours of **9:15am and 5:30pm from Tuesday 15th of August to Tuesday 10th of October 2023.**

A copy of the order and of the maps referred to in it are also available on the National Transport Authority website for the Bray to City Centre Core Bus Corridor Scheme at: www.brayscheme.ie

Any objection to the order should be made in writing to **An Bord Pleanála (Strategic Infrastructure Division), 64 Marlborough Street, Dublin 1, D01 V902**, so as to reach the said Board before **5.30pm on Tuesday 10th of October 2023.**

Additional information in relation to the Bray to City Centre Core Bus Corridor Scheme including a copy of the Environmental Impact Assessment Report (EIAR) and the Natura Impact Statement (NIS) are also available at the above location for inspection and/or purchase (in the case of the EIAR/NIS) and for inspection and downloading on the above mentioned website. Submissions/observations may be made in writing to An Bord Pleanála in relation to (i) the likely effects on the environment of the proposed road development, if carried out, (ii) the implications of the proposed road development, if carried out, for proper planning and sustainable development in the area in which it is proposed to situate the proposed road development, and (iii) the likely significant effects of the proposed road development on a European site between **Tuesday 15th August to Tuesday 10th October 2023.** Any submissions/observations must be accompanied by a fee of €50 (except for certain prescribed bodies) and must be received by the Board not later than 5.30 p.m. on Tuesday 10th October 2023.

Such submissions/observations must also include the following information:

- The name of the person making the submission or observation, the name of the person acting on his or her behalf, if any, and the address to which any correspondence relating the application should be sent,
- The subject matter of the submission or observation, and

- The reasons, consideration and arguments on which the submission or observation is based in full (Article 217 of the Planning and Development Regulations 2001, as amended, refers)

Submissions/observations can also be made on the An Bord Pleanála website at the following address: <https://online.pleanala.ie/en-ie/sid/observation>. Any enquiries relating to the application process should be directed to the Strategic Infrastructure Development Section of An Bord Pleanála (Tel. 01-8588100).

A person may question the validity of any decision by the Board on a proposed road development by way of an application for judicial review under the Rules of the Superior Courts (and in particular Order 84 of the Rules of the Superior Courts contained in S.I. No. 15 of 1986 as amended) and in accordance with sections 50, 50A and 50B of the Planning and Development Act 2000 (as amended).

Practical information on the review mechanism can also be accessed under the heading: “Legal Notices - Judicial Review Notice” on An Bord Pleanála website www.pleanala.ie. This information is also available on the Citizens Information Service website www.citizensinformation.ie.

Signed:

Aidan Gallagher

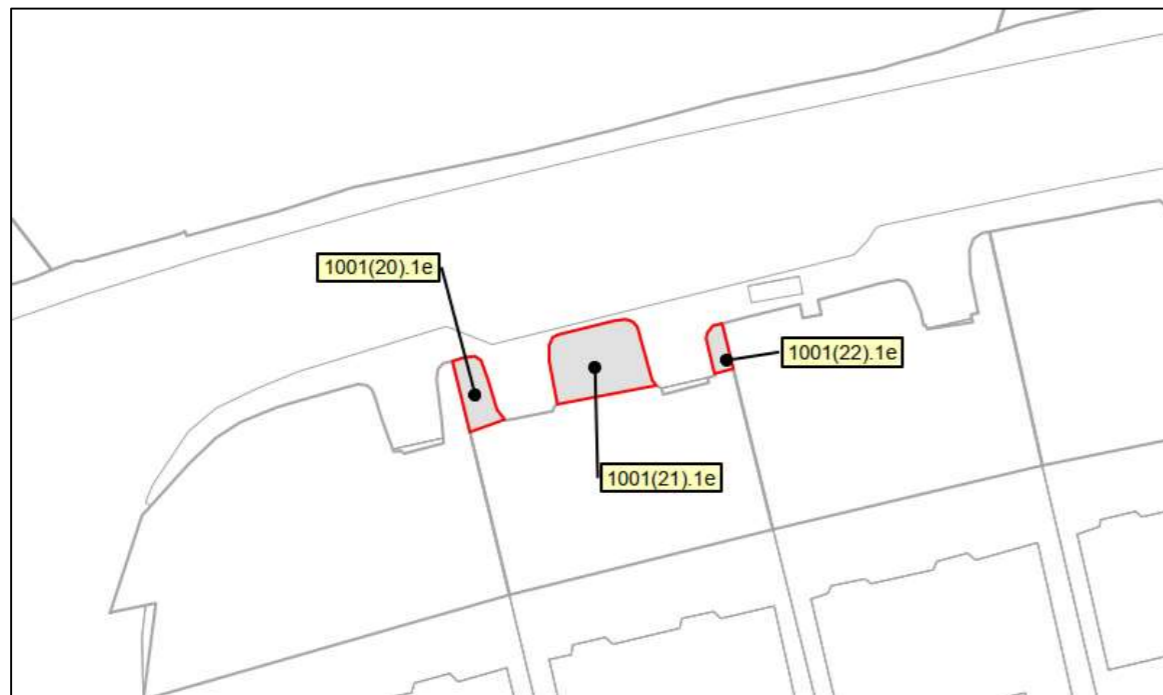
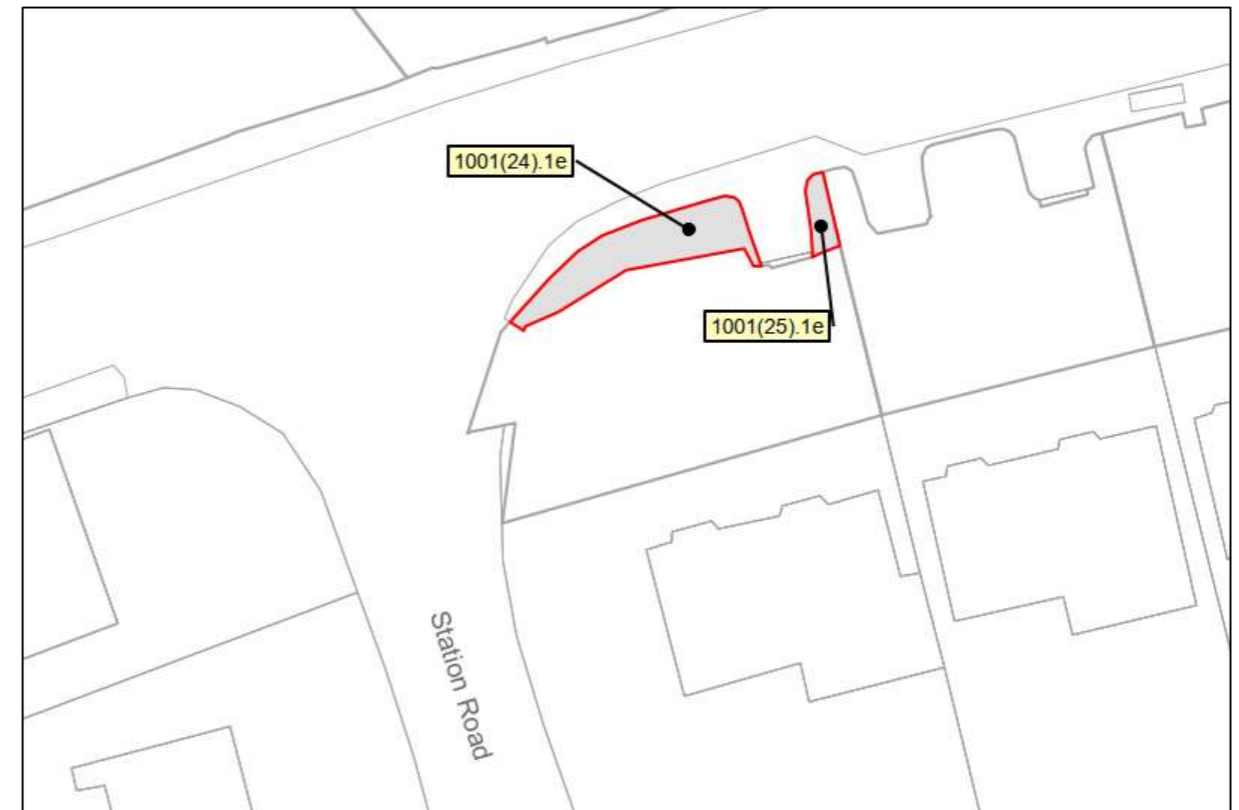
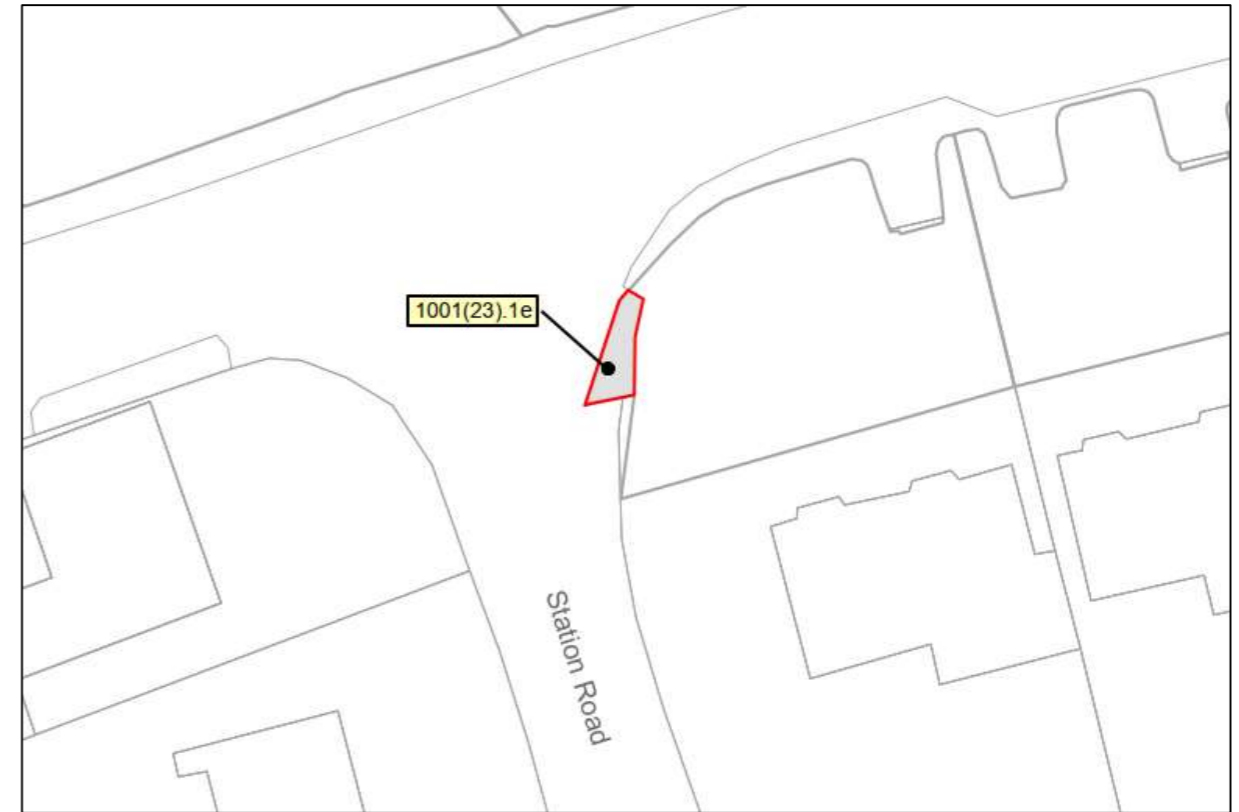
Head of Bus Connects Dublin Infrastructure,
National Transport Authority

Date of erection of site notice: 10/08/2023

**SCHEDULE (EXTRACT)
PART I
Lands Being Permanently Acquired**

Number on map deposited at NTA	Quantity, Description and situation of land	Owners or Reputed Owners	Lessees or Reputed Lessees	Occupiers
1001(20).1e	Area (Ha): 0.00081 Area (m2): 8.1 Description: Private Landings County: Dublin Address: Grass verge to front of Saint Benin's, Dublin Road, Shankill, Dublin 18	Dún Laoghaire Rathdown County Council, County Hall, Marine Road, Dún Laoghaire, Co. Dublin A96 K6C9	None	Owner(s)
1001(21).1e	Area (Ha): 0.00243 Area (m2): 24.3 Description: Private Landings County: Dublin Address: Grass verge to front of Saint Benin's, Dublin Road, Shankill, Dublin 18	Dún Laoghaire Rathdown County Council, County Hall, Marine Road, Dún Laoghaire, Co. Dublin A96 K6C9	None	Owner(s)
1001(22).1e	Area (Ha): 0.00032 Area (m2): 3.2 Description: Private Landings County: Dublin Address: Grass verge to front of Saint Benin's, Dublin Road, Shankill, Dublin 18	Dún Laoghaire Rathdown County Council, County Hall, Marine Road, Dún Laoghaire, Co. Dublin A96 K6C9	None	Owner(s)

Number on map deposited at NTA	Quantity, Description and situation of land		Owners or Reputed Owners	Lessees or Reputed Lessees	Occupiers
1001(23).1e	Area (Ha): Area (m2): Description: County: Address:	0.00111 11.1 Private Landings Dublin Grass verge to front of Laverna, Dublin Road, Shankill, Dublin 18	Dún Laoghaire Rathdown County Council, County Hall, Marine Road, Dún Laoghaire, Co. Dublin A96 K6C9	None	Owner(s)
1001(24).1e	Area (Ha): Area (m2): Description: County: Address:	0.00374 37.4 Private Landings Dublin Grass verge to front of Laverna, Dublin Road, Shankill, Dublin 18	Dún Laoghaire Rathdown County Council, County Hall, Marine Road, Dún Laoghaire, Co. Dublin A96 K6C9	None	Owner(s)
1001(25).1e	Area (Ha): Area (m2): Description: County: Address:	0.00062 6.2 Private Landings Dublin Grass verge to front of Laverna, Dublin Road, Shankill, Dublin 18	Dún Laoghaire Rathdown County Council, County Hall, Marine Road, Dún Laoghaire, Co. Dublin A96 K6C9	None	Owner(s)



Legend:

	LANDS BEING PERMANENTLY ACQUIRED* * SCHEDULE PART I (Shaded in Grey)		LANDS BEING TEMPORARILY ACQUIRED** **SCHEDULE PART II (Shaded in Grey)		Public rights of way to be extinguished listed in the SCHEDULE PART III (Section A)		Public rights of way to be restricted or otherwise interfered with listed in the SCHEDULE PART III (Section B)		Private rights to be acquired listed in the SCHEDULE PART IV (Section A)		Private rights to be restricted or otherwise interfered with listed in the SCHEDULE PART IV (Section B)		Private rights to be temporarily restricted or otherwise interfered with listed in the SCHEDULE PART IV (Section C)
--	---	--	---	--	---	--	--	--	--	--	---	--	---

**BRAY TO CITY CENTRE
CORE BUS CORRIDOR SCHEME
COMPULSORY PURCHASE ORDER 2023
SITE NOTICE**

NOTICE IS HEREBY GIVEN THAT THE NATIONAL TRANSPORT AUTHORITY HAS MADE:

**BRAY TO CITY CENTRE CORE BUS CORRIDOR SCHEME
COMPULSORY PURCHASE ORDER 2023**

WHICH IS BEING SUBMITTED TO AN BORD PLEANÁLA FOR CONFIRMATION

IF CONFIRMED, THIS ORDER WILL AUTHORISE THE NATIONAL TRANSPORT AUTHORITY TO ACQUIRE COMPULSORILY THE FOLLOWING LAND AS DESCRIBED IN PART I, PART II AND PART IV (SECTION C) OF THE SCHEDULE (SEE ACCOMPANYING EXTRACT) FOR THE PURPOSES OF CONSTRUCTION OF THE BRAY TO CITY CENTRE CORE BUS CORRIDOR SCHEME FOR THE PURPOSES OF FACILITATING PUBLIC TRANSPORT, AND TOGETHER WITH ALL ANCILLARY AND CONSEQUENTIAL WORKS ASSOCIATED THEREWITH.

A copy of the order and of the maps referred to in it may be seen at:

**National Transport Authority
Dún Scéine
Harcourt Lane
Dublin 2
D02 WT20**

**An Bord Pleanála,
64 Marlborough Street,
Dublin 1,
D01 V902**

on working days between the hours of **9:15am and 5:30pm from Tuesday 15th of August to Tuesday 10th of October 2023.**

A copy of the order and of the maps referred to in it are also available on the National Transport Authority website for the Bray to City Centre Core Bus Corridor Scheme at: www.brayscheme.ie

Any objection to the order should be made in writing to **An Bord Pleanála (Strategic Infrastructure Division), 64 Marlborough Street, Dublin 1, D01 V902**, so as to reach the said Board before **5.30pm on Tuesday 10th of October 2023.**

Additional information in relation to the Bray to City Centre Core Bus Corridor Scheme including a copy of the Environmental Impact Assessment Report (EIAR) and the Natura Impact Statement (NIS) are also available at the above location for inspection and/or purchase (in the case of the EIAR/NIS) and for inspection and downloading on the above mentioned website. Submissions/observations may be made in writing to An Bord Pleanála in relation to (i) the likely effects on the environment of the proposed road development, if carried out, (ii) the implications of the proposed road development, if carried out, for proper planning and sustainable development in the area in which it is proposed to situate the proposed road development, and (iii) the likely significant effects of the proposed road development on a European site between **Tuesday 15th August to Tuesday 10th October 2023.** Any submissions/observations must be accompanied by a fee of €50 (except for certain prescribed bodies) and must be received by the Board not later than 5.30 p.m. on Tuesday 10th October 2023.

Such submissions/observations must also include the following information:

- The name of the person making the submission or observation, the name of the person acting on his or her behalf, if any, and the address to which any correspondence relating the application should be sent,
- The subject matter of the submission or observation, and

- The reasons, consideration and arguments on which the submission or observation is based in full (Article 217 of the Planning and Development Regulations 2001, as amended, refers)

Submissions/observations can also be made on the An Bord Pleanála website at the following address: <https://online.pleanala.ie/en-ie/sid/observation>. Any enquiries relating to the application process should be directed to the Strategic Infrastructure Development Section of An Bord Pleanála (Tel. 01-8588100).

A person may question the validity of any decision by the Board on a proposed road development by way of an application for judicial review under the Rules of the Superior Courts (and in particular Order 84 of the Rules of the Superior Courts contained in S.I. No. 15 of 1986 as amended) and in accordance with sections 50, 50A and 50B of the Planning and Development Act 2000 (as amended).

Practical information on the review mechanism can also be accessed under the heading: “Legal Notices - Judicial Review Notice” on An Bord Pleanála website www.pleanala.ie. This information is also available on the Citizens Information Service website www.citizensinformation.ie.

Signed:

Aidan Gallagher

Head of Bus Connects Dublin Infrastructure,
National Transport Authority

Date of erection of site notice: 10/08/2023

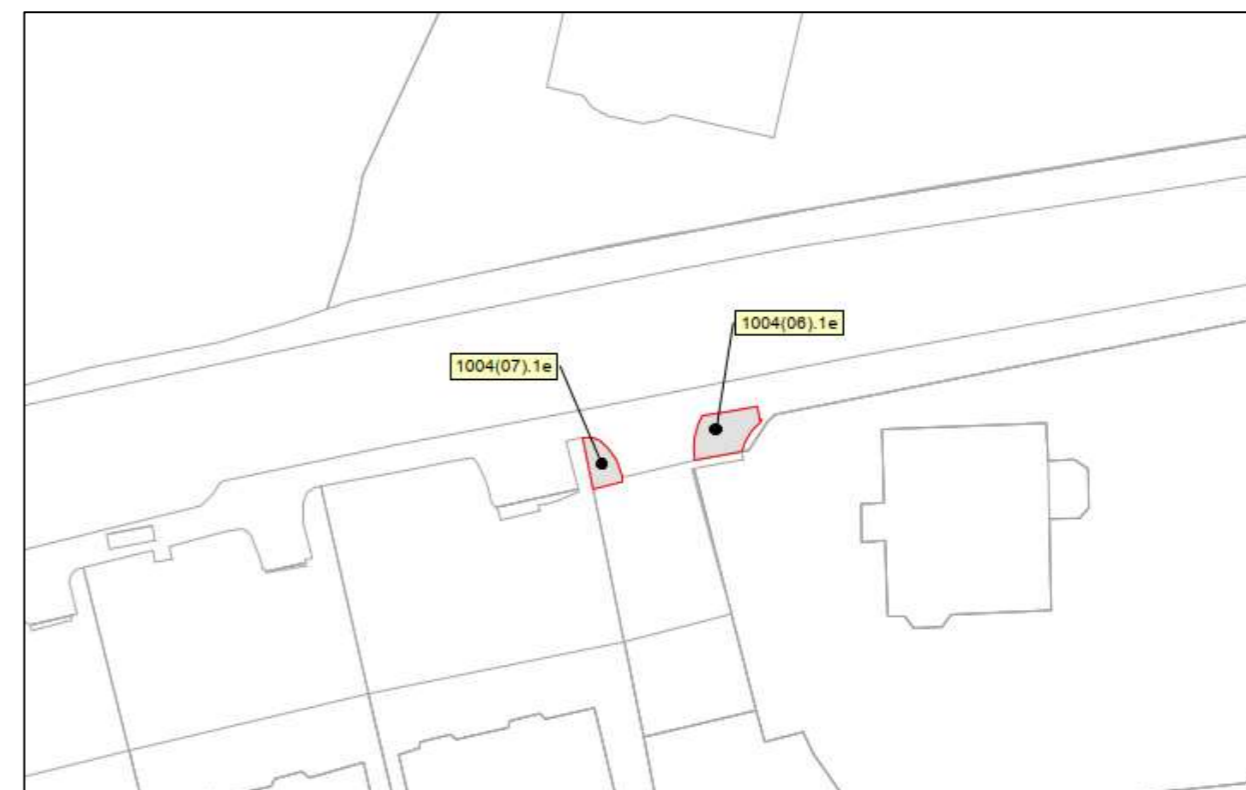
**SCHEDULE (EXTRACT)
PART I
Lands Being Permanently Acquired**

Number on map deposited at NTA	Quantity, Description and situation of land	Owners or Reputed Owners	Lessees or Reputed Lessees	Occupiers
1004(06).1e	Area (Ha): 0.00113 Area (m2): 11.3 Description: Private Landings County: Dublin Address: Grass verge at front of Ashdown & The Old Station Masters House, Dublin Road, Shankill, Dublin 18	Dún Laoghaire Rathdown County Council, County Hall, Marine Road, Dún Laoghaire, Co. Dublin A96 K6C9	None	VARIOUS – SEE WEBSITE FOR DETAILS
1004(07).1e	Area (Ha): 0.00061 Area (m2): 6.1 Description: Private Landings County: Dublin Address: Grass verge at front of Ashdown & The Old Station Masters House, Dublin Road, Shankill, Dublin 18	Dún Laoghaire Rathdown County Council, County Hall, Marine Road, Dún Laoghaire, Co. Dublin A96 K6C9	None	VARIOUS – SEE WEBSITE FOR DETAILS

Number on map deposited at NTA	Quantity, Description and situation of land		Owners or Reputed Owners	Lessees or Reputed Lessees	Occupiers
1004(08).1e	Area (Ha): Area (m2): Description: County: Address:	0.00338 33.8 Private Landings Dublin Grass verge to front of Linden, Dublin Road, Shankill. Dublin 18	Dún Laoghaire Rathdown County Council, County Hall, Marine Road, Dún Laoghaire, Co. Dublin A96 K6C9	None	VARIOUS – SEE WEBSITE FOR DETAILS
1004(09).1e	Area (Ha): Area (m2): Description: County: Address:	0.00039 3.9 Private Landings Dublin Grass verge to front of Linden, Dublin Road, Shankill. Dublin 18	Dún Laoghaire Rathdown County Council, County Hall, Marine Road, Dún Laoghaire, Co. Dublin A96 K6C9	None	VARIOUS – SEE WEBSITE FOR DETAILS
1004(10).1e	Area (Ha): Area (m2): Description: County: Address:	0.00308 30.8 Private Landings Dublin Grass verge to front of Eastbourne, Dublin Road, Shankill, Dublin 18	Dún Laoghaire Rathdown County Council, County Hall, Marine Road, Dún Laoghaire, Co. Dublin A96 K6C9	None	VARIOUS – SEE WEBSITE FOR DETAILS
1004(11).1e	Area (Ha): Area (m2): Description: County: Address:	0.00051 5.1 Private Landings Dublin Grass verge to front of Eastbourne, Dublin Road, Shankill, Dublin 18	Dún Laoghaire Rathdown County Council, County Hall, Marine Road, Dún Laoghaire, Co. Dublin A96 K6C9	None	VARIOUS – SEE WEBSITE FOR DETAILS

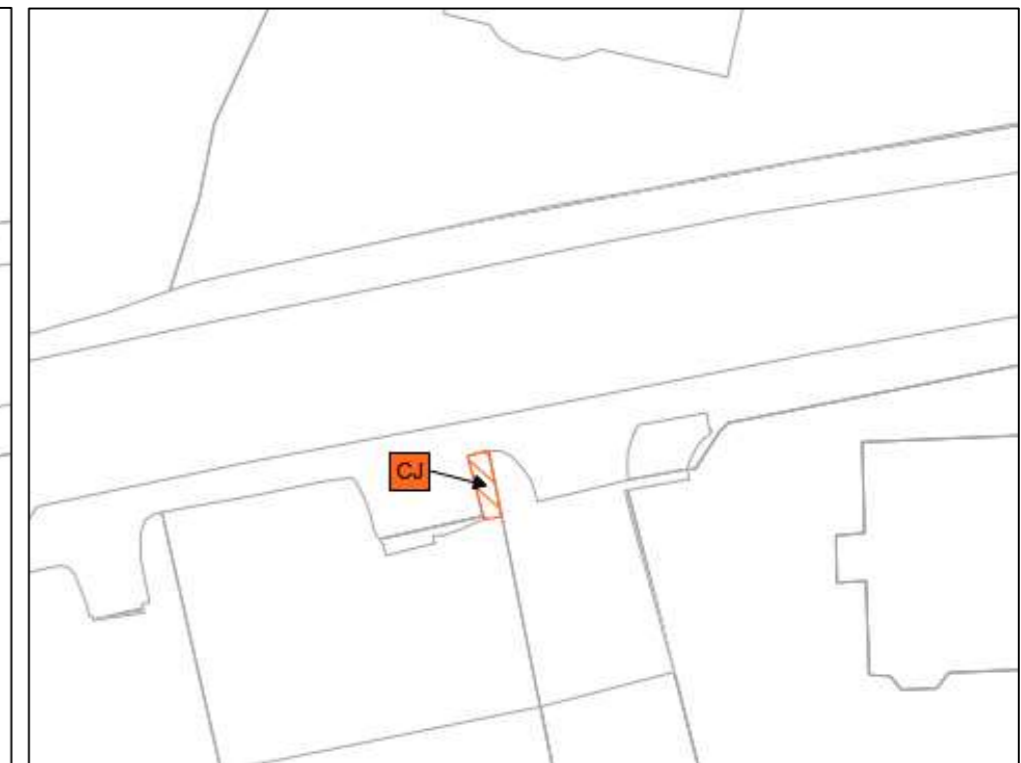
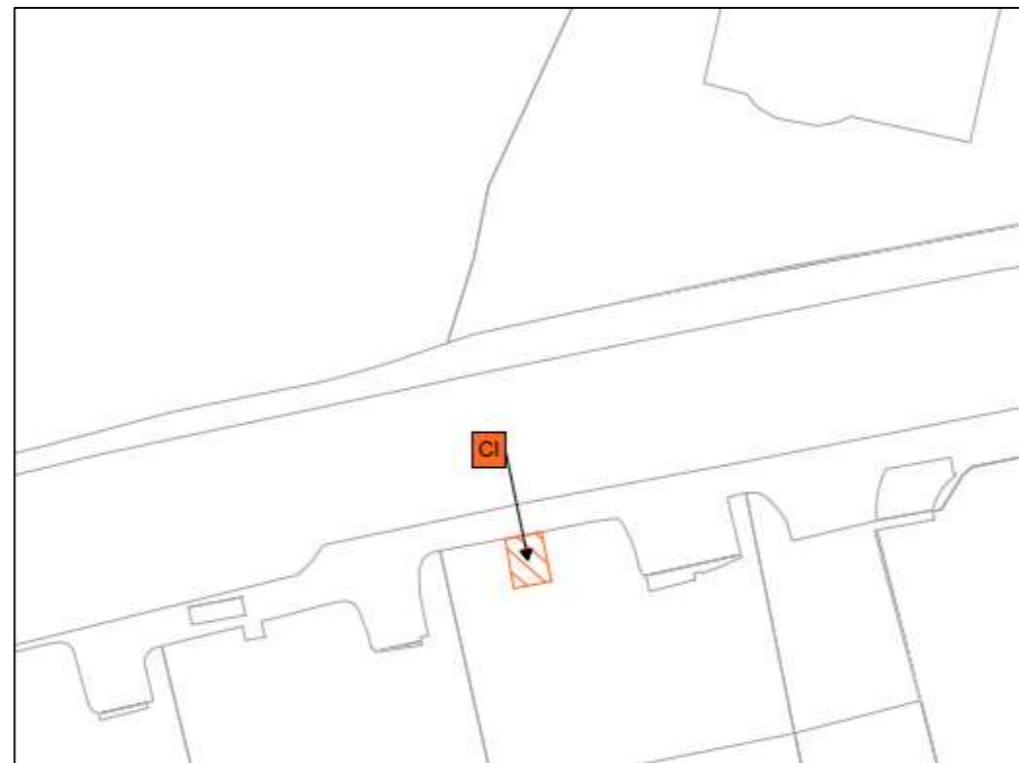
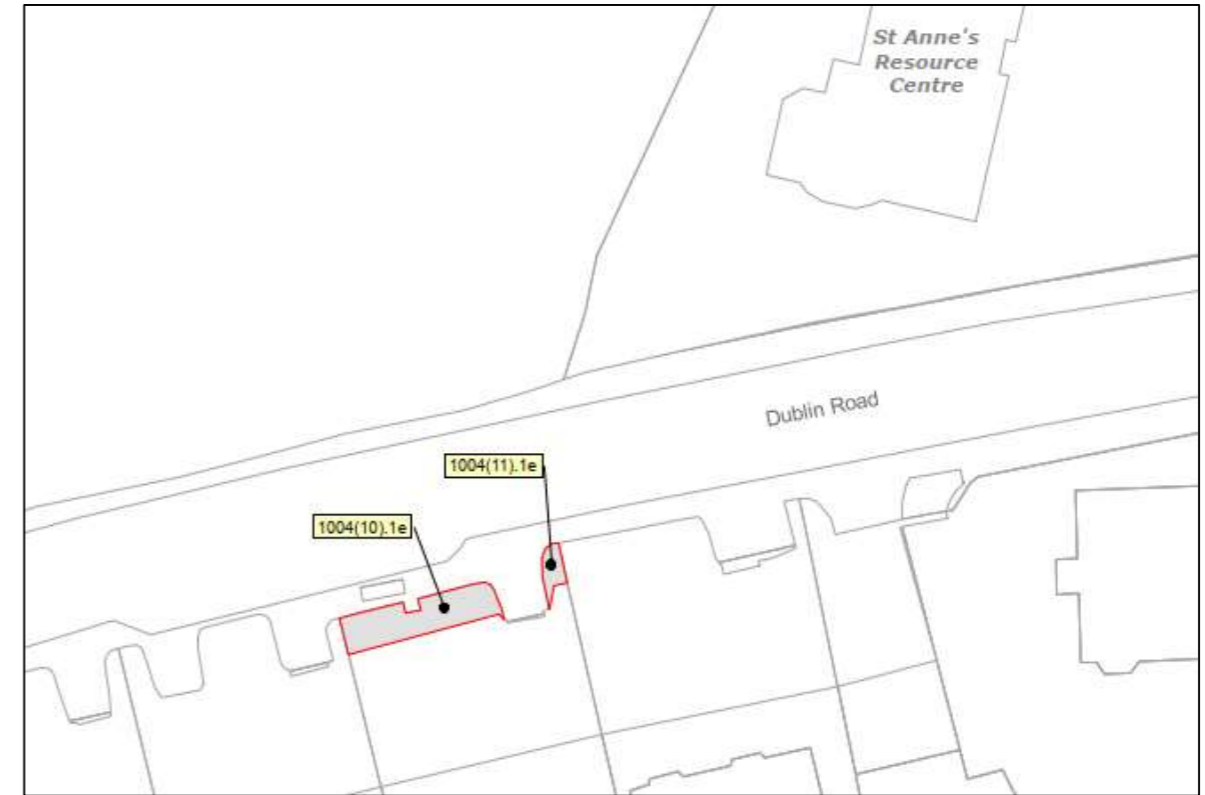
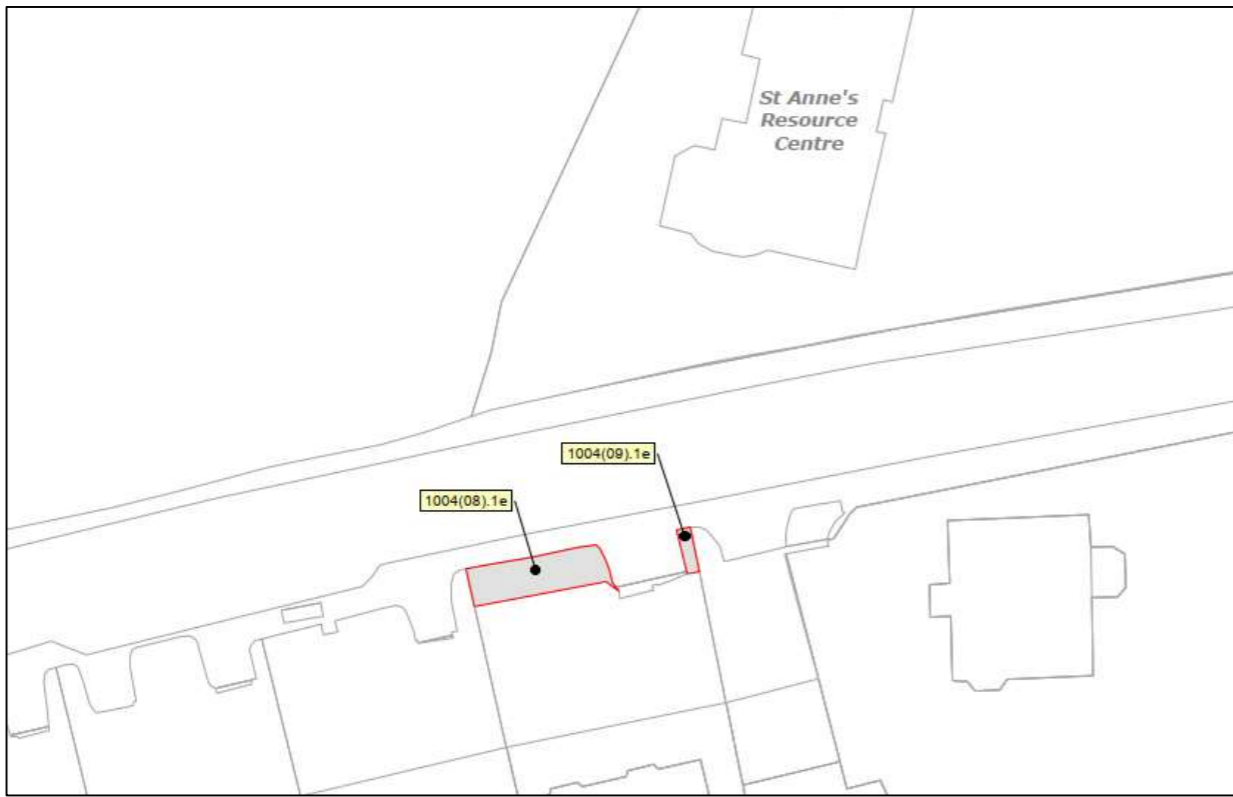
**SCHEDULE
PART IV (SECTION A)**

Reference	Description	Owners or Reputed Owners of the Right to be Acquired
CG	All private rights within the area shaded orange and labelled 'CG' on the deposit map reference 0013-DM-0010 associated with plot reference 1004(10).1e as described in Part I of the Schedule.	VARIOUS – SEE WEBSITE FOR DETAILS
CI	All private rights within the area shaded orange and labelled 'CI' on the deposit map reference 0013-DM-0010 associated with plot reference 1004(08).1e as described in Part I of the Schedule.	VARIOUS – SEE WEBSITE FOR DETAILS
CJ	All private rights within the area shaded orange and labelled 'CJ' on the deposit map reference 0013-DM-0010 associated with plot reference 1004(09).1e as described in Part I of the Schedule.	VARIOUS – SEE WEBSITE FOR DETAILS



Legend:

	LANDS BEING PERMANENTLY ACQUIRED* * SCHEDULE PART I (Shaded in Grey)		LANDS BEING TEMPORARILY ACQUIRED** **SCHEDULE PART II (Shaded in Grey)		Public rights of way to be extinguished listed in the SCHEDULE PART III (Section A)		Public rights of way to be restricted or otherwise interfered with listed in the SCHEDULE PART III (Section B)		Private rights to be acquired listed in the SCHEDULE PART IV (Section A)		Private rights to be restricted or otherwise interfered with listed in the SCHEDULE PART IV (Section B)		Private rights to be temporarily restricted or otherwise interfered with listed in the SCHEDULE PART IV (Section C)
--	--	--	--	--	---	--	--	--	--	--	---	--	---



Legend:

	LANDS BEING PERMANENTLY ACQUIRED*		LANDS BEING TEMPORARILY ACQUIRED**		Public rights of way to be extinguished listed in the SCHEDULE PART III (Section A)		Public rights of way to be restricted or otherwise interfered with listed in the SCHEDULE PART III (Section B)		Private rights to be acquired listed in the SCHEDULE PART IV (Section A)		Private rights to be restricted or otherwise interfered with listed in the SCHEDULE PART IV (Section B)		Private rights to be temporarily restricted or otherwise interfered with listed in the SCHEDULE PART IV (Section C)
1001(1).1d	* SCHEDULE PART I (Shaded in Grey)	1001(2).2d	** SCHEDULE PART II (Shaded in Grey)										

**BRAY TO CITY CENTRE
CORE BUS CORRIDOR SCHEME
COMPULSORY PURCHASE ORDER 2023
SITE NOTICE**

NOTICE IS HEREBY GIVEN THAT THE NATIONAL TRANSPORT AUTHORITY HAS MADE:

**BRAY TO CITY CENTRE CORE BUS CORRIDOR SCHEME
COMPULSORY PURCHASE ORDER 2023**

WHICH IS BEING SUBMITTED TO AN BORD PLEANÁLA FOR CONFIRMATION

IF CONFIRMED, THIS ORDER WILL AUTHORISE THE NATIONAL TRANSPORT AUTHORITY TO ACQUIRE COMPULSORILY THE FOLLOWING LAND AS DESCRIBED IN PART I, PART II AND PART IV (SECTION C) OF THE SCHEDULE (SEE ACCOMPANYING EXTRACT) FOR THE PURPOSES OF CONSTRUCTION OF THE BRAY TO CITY CENTRE CORE BUS CORRIDOR SCHEME FOR THE PURPOSES OF FACILITATING PUBLIC TRANSPORT, AND TOGETHER WITH ALL ANCILLARY AND CONSEQUENTIAL WORKS ASSOCIATED THEREWITH.

A copy of the order and of the maps referred to in it may be seen at:

**National Transport Authority
Dún Scéine
Harcourt Lane
Dublin 2
D02 WT20**

**An Bord Pleanála,
64 Marlborough Street,
Dublin 1,
D01 V902**

on working days between the hours of **9:15am and 5:30pm from Tuesday 15th of August to Tuesday 10th of October 2023.**

A copy of the order and of the maps referred to in it are also available on the National Transport Authority website for the Bray to City Centre Core Bus Corridor Scheme at: www.brayscheme.ie

Any objection to the order should be made in writing to **An Bord Pleanála (Strategic Infrastructure Division), 64 Marlborough Street, Dublin 1, D01 V902**, so as to reach the said Board before **5.30pm on Tuesday 10th of October 2023.**

Additional information in relation to the Bray to City Centre Core Bus Corridor Scheme including a copy of the Environmental Impact Assessment Report (EIAR) and the Natura Impact Statement (NIS) are also available at the above location for inspection and/or purchase (in the case of the EIAR/NIS) and for inspection and downloading on the above mentioned website. Submissions/observations may be made in writing to An Bord Pleanála in relation to (i) the likely effects on the environment of the proposed road development, if carried out, (ii) the implications of the proposed road development, if carried out, for proper planning and sustainable development in the area in which it is proposed to situate the proposed road development, and (iii) the likely significant effects of the proposed road development on a European site between **Tuesday 15th August to Tuesday 10th October 2023.** Any submissions/observations must be accompanied by a fee of €50 (except for certain prescribed bodies) and must be received by the Board not later than 5.30 p.m. on Tuesday 10th October 2023.

Such submissions/observations must also include the following information:

- The name of the person making the submission or observation, the name of the person acting on his or her behalf, if any, and the address to which any correspondence relating the application should be sent,
- The subject matter of the submission or observation, and

- The reasons, consideration and arguments on which the submission or observation is based in full (Article 217 of the Planning and Development Regulations 2001, as amended, refers)

Submissions/observations can also be made on the An Bord Pleanála website at the following address: <https://online.pleanala.ie/en-ie/sid/observation>. Any enquiries relating to the application process should be directed to the Strategic Infrastructure Development Section of An Bord Pleanála (Tel. 01-8588100).

A person may question the validity of any decision by the Board on a proposed road development by way of an application for judicial review under the Rules of the Superior Courts (and in particular Order 84 of the Rules of the Superior Courts contained in S.I. No. 15 of 1986 as amended) and in accordance with sections 50, 50A and 50B of the Planning and Development Act 2000 (as amended).

Practical information on the review mechanism can also be accessed under the heading: “Legal Notices - Judicial Review Notice” on An Bord Pleanála website www.pleanala.ie. This information is also available on the Citizens Information Service website www.citizensinformation.ie.

Signed:

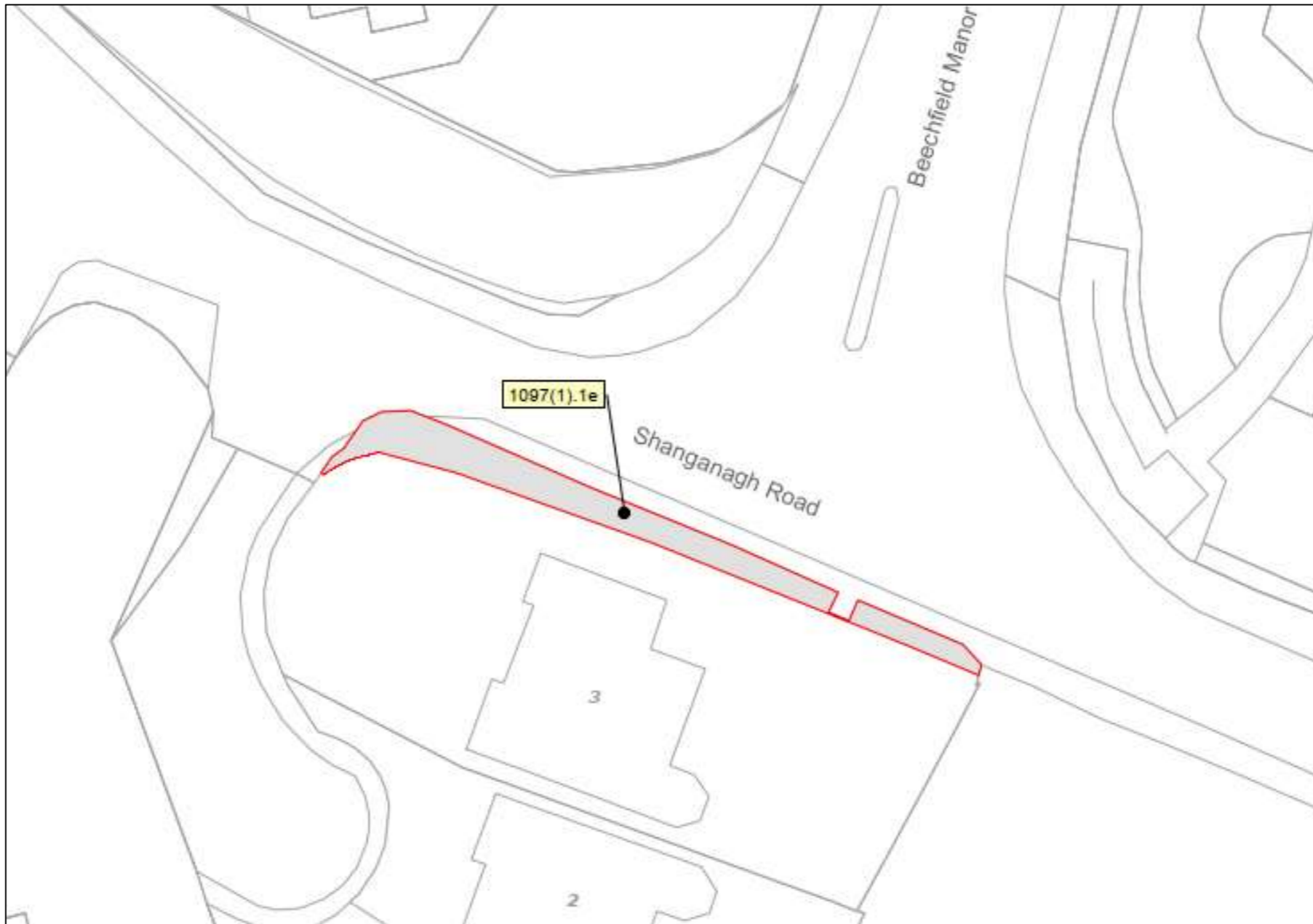
Aidan Gallagher

Head of Bus Connects Dublin Infrastructure,
National Transport Authority








Date of erection of site notice: 10/08/2023

**SCHEDULE (EXTRACT)
PART I
Lands Being Permanently Acquired**

Number on map deposited at NTA	Quantity, Description and situation of land		Owners or Reputed Owners	Lessees or Reputed Lessees	Occupiers
1097(1).1e	Area (Ha): Area (m2): Description: County: Address:	0.00879 87.9 Private Landings Dublin Green area adjacent to Windrush Housing Estate, Shanganagh Rd, Shankill, Dublin 18	VARIOUS – SEE WEBSITE FOR DETAILS	VARIOUS – SEE WEBSITE FOR DETAILS	Owner(s)



Legend:

 <p>LANDS BEING PERMANENTLY ACQUIRED* * SCHEDULE PART I (Shaded in Grey) 1001(1).1d</p>	 <p>LANDS BEING TEMPORARILY ACQUIRED** **SCHEDULE PART II (Shaded in Grey) 1001(2).2d</p>	 <p>Public rights of way to be extinguished listed in the SCHEDULE PART III (Section A)</p>	 <p>Public rights of way to be restricted or otherwise interfered with listed in the SCHEDULE PART III (Section B)</p>	 <p>Private rights to be acquired listed in the SCHEDULE PART IV (Section A)</p>	 <p>Private rights to be restricted or otherwise interfered with listed in the SCHEDULE PART IV (Section B)</p>	 <p>Private rights to be temporarily restricted or otherwise interfered with listed in the SCHEDULE PART IV (Section C)</p>
---	---	--	---	---	--	--

**BRAY TO CITY CENTRE
CORE BUS CORRIDOR SCHEME
COMPULSORY PURCHASE ORDER 2023
SITE NOTICE**

NOTICE IS HEREBY GIVEN THAT THE NATIONAL TRANSPORT AUTHORITY HAS MADE:

**BRAY TO CITY CENTRE CORE BUS CORRIDOR SCHEME
COMPULSORY PURCHASE ORDER 2023**

WHICH IS BEING SUBMITTED TO AN BORD PLEANÁLA FOR CONFIRMATION

IF CONFIRMED, THIS ORDER WILL AUTHORISE THE NATIONAL TRANSPORT AUTHORITY TO ACQUIRE COMPULSORILY THE FOLLOWING LAND AS DESCRIBED IN PART I, PART II AND PART IV (SECTION C) OF THE SCHEDULE (SEE ACCOMPANYING EXTRACT) FOR THE PURPOSES OF CONSTRUCTION OF THE BRAY TO CITY CENTRE CORE BUS CORRIDOR SCHEME FOR THE PURPOSES OF FACILITATING PUBLIC TRANSPORT, AND TOGETHER WITH ALL ANCILLARY AND CONSEQUENTIAL WORKS ASSOCIATED THEREWITH.

A copy of the order and of the maps referred to in it may be seen at:

**National Transport Authority
Dún Scéine
Harcourt Lane
Dublin 2
D02 WT20**

**An Bord Pleanála,
64 Marlborough Street,
Dublin 1,
D01 V902**

on working days between the hours of **9:15am and 5:30pm from Tuesday 15th of August to Tuesday 10th of October 2023.**

A copy of the order and of the maps referred to in it are also available on the National Transport Authority website for the Bray to City Centre Core Bus Corridor Scheme at: www.brayscheme.ie

Any objection to the order should be made in writing to **An Bord Pleanála (Strategic Infrastructure Division), 64 Marlborough Street, Dublin 1, D01 V902**, so as to reach the said Board before **5.30pm on Tuesday 10th of October 2023.**

Additional information in relation to the Bray to City Centre Core Bus Corridor Scheme including a copy of the Environmental Impact Assessment Report (EIAR) and the Natura Impact Statement (NIS) are also available at the above location for inspection and/or purchase (in the case of the EIAR/NIS) and for inspection and downloading on the above mentioned website. Submissions/observations may be made in writing to An Bord Pleanála in relation to (i) the likely effects on the environment of the proposed road development, if carried out, (ii) the implications of the proposed road development, if carried out, for proper planning and sustainable development in the area in which it is proposed to situate the proposed road development, and (iii) the likely significant effects of the proposed road development on a European site between **Tuesday 15th August to Tuesday 10th October 2023.** Any submissions/observations must be accompanied by a fee of €50 (except for certain prescribed bodies) and must be received by the Board not later than 5.30 p.m. on Tuesday 10th October 2023.

Such submissions/observations must also include the following information:

- The name of the person making the submission or observation, the name of the person acting on his or her behalf, if any, and the address to which any correspondence relating the application should be sent,
- The subject matter of the submission or observation, and

- The reasons, consideration and arguments on which the submission or observation is based in full (Article 217 of the Planning and Development Regulations 2001, as amended, refers)

Submissions/observations can also be made on the An Bord Pleanála website at the following address: <https://online.pleanala.ie/en-ie/sid/observation>. Any enquiries relating to the application process should be directed to the Strategic Infrastructure Development Section of An Bord Pleanála (Tel. 01-8588100).

A person may question the validity of any decision by the Board on a proposed road development by way of an application for judicial review under the Rules of the Superior Courts (and in particular Order 84 of the Rules of the Superior Courts contained in S.I. No. 15 of 1986 as amended) and in accordance with sections 50, 50A and 50B of the Planning and Development Act 2000 (as amended).

Practical information on the review mechanism can also be accessed under the heading: “Legal Notices - Judicial Review Notice” on An Bord Pleanála website www.pleanala.ie. This information is also available on the Citizens Information Service website www.citizensinformation.ie.

Signed:

Aidan Gallagher
Head of Bus Connects Dublin Infrastructure,
National Transport Authority

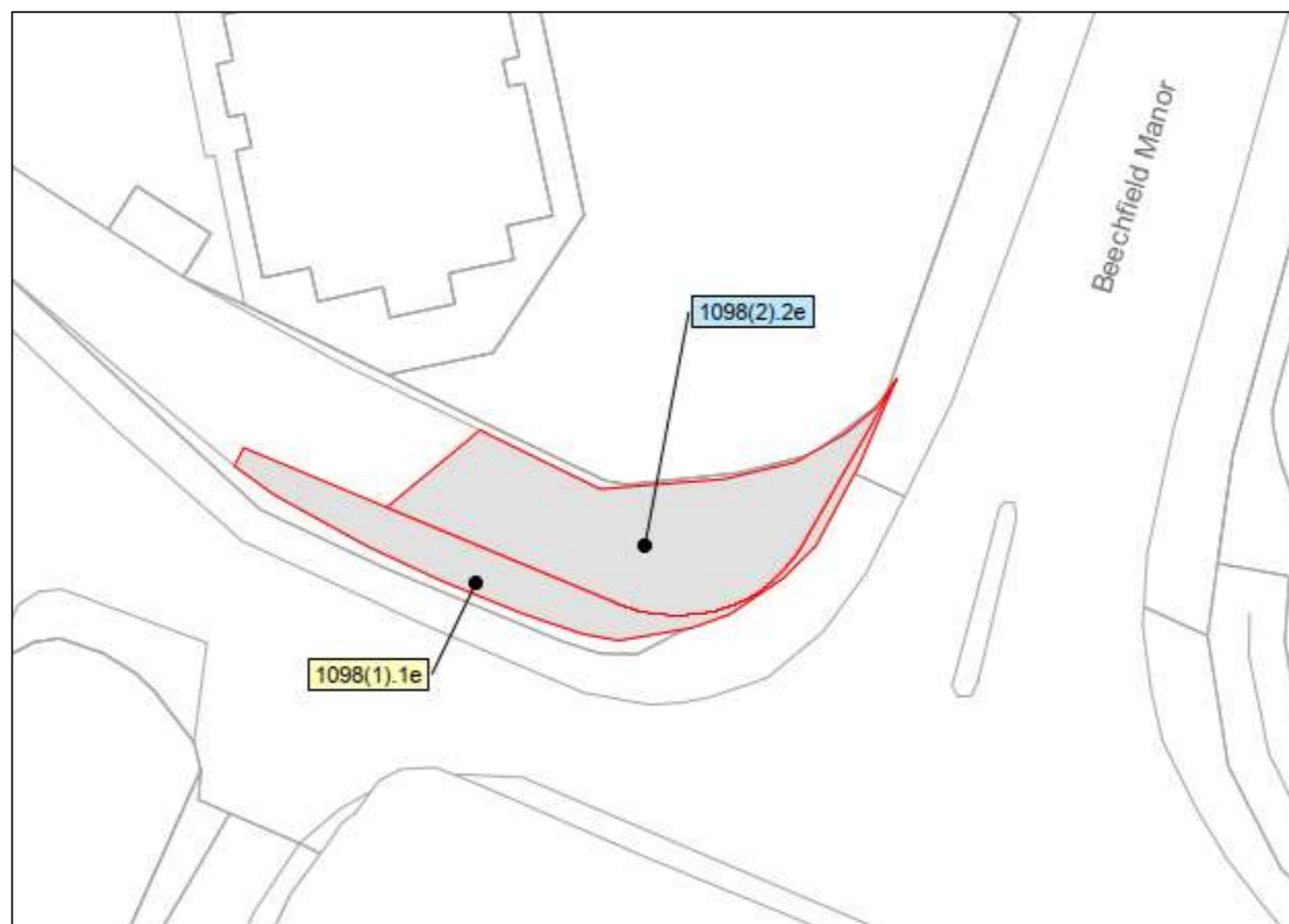
Date of erection of site notice: 10/08/2023

**SCHEDULE (EXTRACT)
PART I
Lands Being Permanently Acquired**

Number on map deposited at NTA	Quantity, Description and situation of land	Owners or Reputed Owners	Lessees or Reputed Lessees	Occupiers
1098(1).1e	Area (Ha): 0.00638 Area (m2): 63.8 Description: Private Landings County: Dublin Address: Green area adjacent to Beechfield Manor Nursing Home, Shanganagh Road, Shankill, Dublin 18	VARIOUS – SEE WEBSITE FOR DETAILS	None	VARIOUS – SEE WEBSITE FOR DETAILS

**SCHEDULE (EXTRACT)
PART II
Lands Being Temporarily Acquired**

Number on map deposited at NTA	Quantity, Description and situation of land	Owners or Reputed Owners	Lessees or Reputed Lessees	Occupiers
1098(2).2e	Area (Ha): 0.01434 Area (m2): 143.4 Description: Private Landings County: Dublin Address: Green area adjacent to Beechfield Manor Nursing Home, Shanganagh Road, Shankill, Dublin 18	VARIOUS – SEE WEBSITE FOR DETAILS	None	VARIOUS – SEE WEBSITE FOR DETAILS



Legend:	
	LANDS BEING PERMANENTLY ACQUIRED* * SCHEDULE PART I (Shaded in Grey)
	LANDS BEING TEMPORARILY ACQUIRED** **SCHEDULE PART II (Shaded in Grey)
	Public rights of way to be extinguished listed in the SCHEDULE PART III (Section A)
	Public rights of way to be restricted or otherwise interfered with listed in the SCHEDULE PART III (Section B)
	Private rights to be acquired listed in the SCHEDULE PART IV (Section A)
	Private rights to be restricted or otherwise interfered with listed in the SCHEDULE PART IV (Section B)
	Private rights to be temporarily restricted or otherwise interfered with listed in the SCHEDULE PART IV (Section C)

**BRAY TO CITY CENTRE
CORE BUS CORRIDOR SCHEME
COMPULSORY PURCHASE ORDER 2023
SITE NOTICE**

NOTICE IS HEREBY GIVEN THAT THE NATIONAL TRANSPORT AUTHORITY HAS MADE:

**BRAY TO CITY CENTRE CORE BUS CORRIDOR SCHEME
COMPULSORY PURCHASE ORDER 2023**

WHICH IS BEING SUBMITTED TO AN BORD PLEANÁLA FOR CONFIRMATION

IF CONFIRMED, THIS ORDER WILL AUTHORISE THE NATIONAL TRANSPORT AUTHORITY TO ACQUIRE COMPULSORILY THE FOLLOWING LAND AS DESCRIBED IN PART I, PART II AND PART IV (SECTION C) OF THE SCHEDULE (SEE ACCOMPANYING EXTRACT) FOR THE PURPOSES OF CONSTRUCTION OF THE BRAY TO CITY CENTRE CORE BUS CORRIDOR SCHEME FOR THE PURPOSES OF FACILITATING PUBLIC TRANSPORT, AND TOGETHER WITH ALL ANCILLARY AND CONSEQUENTIAL WORKS ASSOCIATED THEREWITH.

A copy of the order and of the maps referred to in it may be seen at:

**National Transport Authority
Dún Scéine
Harcourt Lane
Dublin 2
D02 WT20**

**An Bord Pleanála,
64 Marlborough Street,
Dublin 1,
D01 V902**

on working days between the hours of **9:15am and 5:30pm from Tuesday 15th of August to Tuesday 10th of October 2023.**

A copy of the order and of the maps referred to in it are also available on the National Transport Authority website for the Bray to City Centre Core Bus Corridor Scheme at: www.brayscheme.ie

Any objection to the order should be made in writing to **An Bord Pleanála (Strategic Infrastructure Division), 64 Marlborough Street, Dublin 1, D01 V902**, so as to reach the said Board before **5.30pm on Tuesday 10th of October 2023.**

Additional information in relation to the Bray to City Centre Core Bus Corridor Scheme including a copy of the Environmental Impact Assessment Report (EIAR) and the Natura Impact Statement (NIS) are also available at the above location for inspection and/or purchase (in the case of the EIAR/NIS) and for inspection and downloading on the above mentioned website. Submissions/observations may be made in writing to An Bord Pleanála in relation to (i) the likely effects on the environment of the proposed road development, if carried out, (ii) the implications of the proposed road development, if carried out, for proper planning and sustainable development in the area in which it is proposed to situate the proposed road development, and (iii) the likely significant effects of the proposed road development on a European site between **Tuesday 15th August to Tuesday 10th October 2023.** Any submissions/observations must be accompanied by a fee of €50 (except for certain prescribed bodies) and must be received by the Board not later than 5.30 p.m. on Tuesday 10th October 2023.

Such submissions/observations must also include the following information:

- The name of the person making the submission or observation, the name of the person acting on his or her behalf, if any, and the address to which any correspondence relating the application should be sent,
- The subject matter of the submission or observation, and

- The reasons, consideration and arguments on which the submission or observation is based in full (Article 217 of the Planning and Development Regulations 2001, as amended, refers)

Submissions/observations can also be made on the An Bord Pleanála website at the following address: <https://online.pleanala.ie/en-ie/sid/observation>. Any enquiries relating to the application process should be directed to the Strategic Infrastructure Development Section of An Bord Pleanála (Tel. 01-8588100).

A person may question the validity of any decision by the Board on a proposed road development by way of an application for judicial review under the Rules of the Superior Courts (and in particular Order 84 of the Rules of the Superior Courts contained in S.I. No. 15 of 1986 as amended) and in accordance with sections 50, 50A and 50B of the Planning and Development Act 2000 (as amended).

Practical information on the review mechanism can also be accessed under the heading: “Legal Notices - Judicial Review Notice” on An Bord Pleanála website www.pleanala.ie. This information is also available on the Citizens Information Service website www.citizensinformation.ie.

Signed:

Aidan Gallagher

Head of Bus Connects Dublin Infrastructure,
National Transport Authority

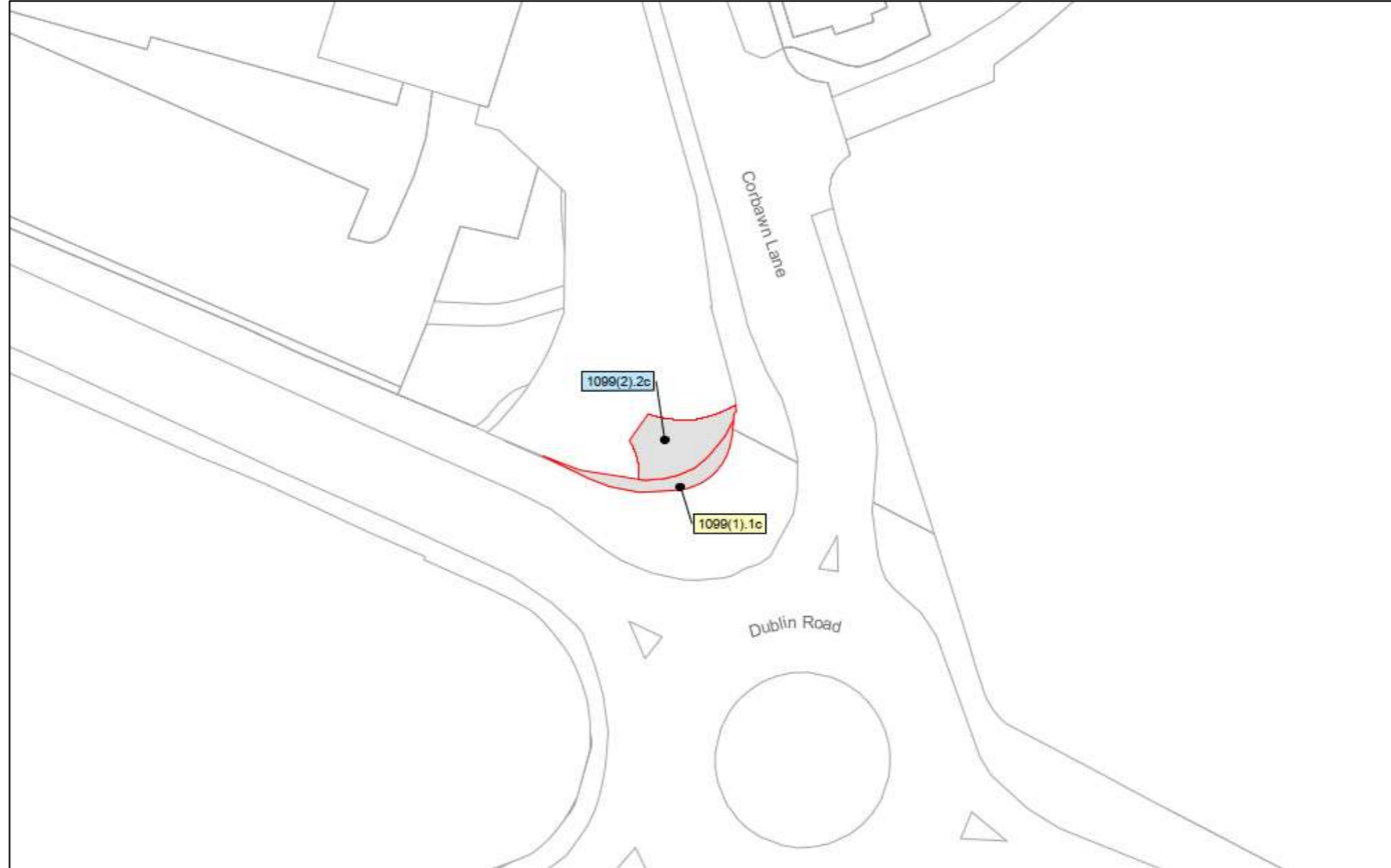
Date of erection of site notice: 10/08/2023

**SCHEDULE (EXTRACT)
PART I
Lands Being Permanently Acquired**

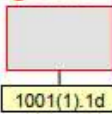
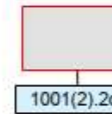
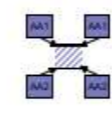
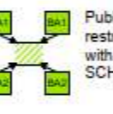



Number on map deposited at NTA	Quantity, Description and situation of land	Owners or Reputed Owners	Lessees or Reputed Lessees	Occupiers
1099(1).1c	Area (Ha): 0.00193 Area (m2): 19.3 Description: Commercial County: Dublin Address: Paved area adjacent to Costa Coffee, Shanganagh Road, Shankill, Dublin 18	Lidl Ireland GMBH, Lidl Head Office, Main Road, Tallaght, Dublin 24, D24PW6K	Owner(s)	VARIOUS – SEE WEBSITE FOR DETAILS

**SCHEDULE (EXTRACT)
PART II
Lands Being Temporarily Acquired**

Number on map deposited at NTA	Quantity, Description and situation of land	Owners or Reputed Owners	Lessees or Reputed Lessees	Occupiers
1099(2).2c	Area (Ha): 0.00400 Area (m2): 40.0 Description: Commercial County: Dublin Address: Paved area adjacent to Costa Coffee, Shanganagh Road, Shankill, Dublin 18	Lidl Ireland GMBH, Lidl Head Office, Main Road, Tallaght, Dublin 24, D24PW6K	Owner(s)	VARIOUS – SEE WEBSITE FOR DETAILS



Legend:

 <p>LANDS BEING PERMANENTLY ACQUIRED* * SCHEDULE PART I (Shaded in Grey)</p>	 <p>LANDS BEING TEMPORARILY ACQUIRED** **SCHEDULE PART II (Shaded in Grey)</p>	 <p>Public rights of way to be extinguished listed in the SCHEDULE PART III (Section A)</p>	 <p>Public rights of way to be restricted or otherwise interfered with listed in the SCHEDULE PART III (Section B)</p>	 <p>Private rights to be acquired listed in the SCHEDULE PART IV (Section A)</p>	 <p>Private rights to be restricted or otherwise interfered with listed in the SCHEDULE PART IV (Section B)</p>	 <p>Private rights to be temporarily restricted or otherwise interfered with listed in the SCHEDULE PART IV (Section C)</p>
--	--	--	---	---	--	--

**BRAY TO CITY CENTRE
CORE BUS CORRIDOR SCHEME
COMPULSORY PURCHASE ORDER 2023
SITE NOTICE**

NOTICE IS HEREBY GIVEN THAT THE NATIONAL TRANSPORT AUTHORITY HAS MADE:

**BRAY TO CITY CENTRE CORE BUS CORRIDOR SCHEME
COMPULSORY PURCHASE ORDER 2023**

WHICH IS BEING SUBMITTED TO AN BORD PLEANÁLA FOR CONFIRMATION

IF CONFIRMED, THIS ORDER WILL AUTHORISE THE NATIONAL TRANSPORT AUTHORITY TO ACQUIRE COMPULSORILY THE FOLLOWING LAND AS DESCRIBED IN PART I, PART II AND PART IV (SECTION C) OF THE SCHEDULE (SEE ACCOMPANYING EXTRACT) FOR THE PURPOSES OF CONSTRUCTION OF THE BRAY TO CITY CENTRE CORE BUS CORRIDOR SCHEME FOR THE PURPOSES OF FACILITATING PUBLIC TRANSPORT, AND TOGETHER WITH ALL ANCILLARY AND CONSEQUENTIAL WORKS ASSOCIATED THEREWITH.

A copy of the order and of the maps referred to in it may be seen at:

**National Transport Authority
Dún Scéine
Harcourt Lane
Dublin 2
D02 WT20**

**An Bord Pleanála,
64 Marlborough Street,
Dublin 1,
D01 V902**

on working days between the hours of **9:15am and 5:30pm from Tuesday 15th of August to Tuesday 10th of October 2023.**

A copy of the order and of the maps referred to in it are also available on the National Transport Authority website for the Bray to City Centre Core Bus Corridor Scheme at: www.brayscheme.ie

Any objection to the order should be made in writing to **An Bord Pleanála (Strategic Infrastructure Division), 64 Marlborough Street, Dublin 1, D01 V902**, so as to reach the said Board before **5.30pm on Tuesday 10th of October 2023.**

Additional information in relation to the Bray to City Centre Core Bus Corridor Scheme including a copy of the Environmental Impact Assessment Report (EIAR) and the Natura Impact Statement (NIS) are also available at the above location for inspection and/or purchase (in the case of the EIAR/NIS) and for inspection and downloading on the above mentioned website. Submissions/observations may be made in writing to An Bord Pleanála in relation to (i) the likely effects on the environment of the proposed road development, if carried out, (ii) the implications of the proposed road development, if carried out, for proper planning and sustainable development in the area in which it is proposed to situate the proposed road development, and (iii) the likely significant effects of the proposed road development on a European site between **Tuesday 15th August to Tuesday 10th October 2023.** Any submissions/observations must be accompanied by a fee of €50 (except for certain prescribed bodies) and must be received by the Board not later than 5.30 p.m. on Tuesday 10th October 2023.

Such submissions/observations must also include the following information:

- The name of the person making the submission or observation, the name of the person acting on his or her behalf, if any, and the address to which any correspondence relating the application should be sent,
- The subject matter of the submission or observation, and

- The reasons, consideration and arguments on which the submission or observation is based in full (Article 217 of the Planning and Development Regulations 2001, as amended, refers)

Submissions/observations can also be made on the An Bord Pleanála website at the following address: <https://online.pleanala.ie/en-ie/sid/observation>. Any enquiries relating to the application process should be directed to the Strategic Infrastructure Development Section of An Bord Pleanála (Tel. 01-8588100).

A person may question the validity of any decision by the Board on a proposed road development by way of an application for judicial review under the Rules of the Superior Courts (and in particular Order 84 of the Rules of the Superior Courts contained in S.I. No. 15 of 1986 as amended) and in accordance with sections 50, 50A and 50B of the Planning and Development Act 2000 (as amended).

Practical information on the review mechanism can also be accessed under the heading: “Legal Notices - Judicial Review Notice” on An Bord Pleanála website www.pleanala.ie. This information is also available on the Citizens Information Service website www.citizensinformation.ie.

Signed:

Aidan Gallagher

Head of Bus Connects Dublin Infrastructure,
National Transport Authority

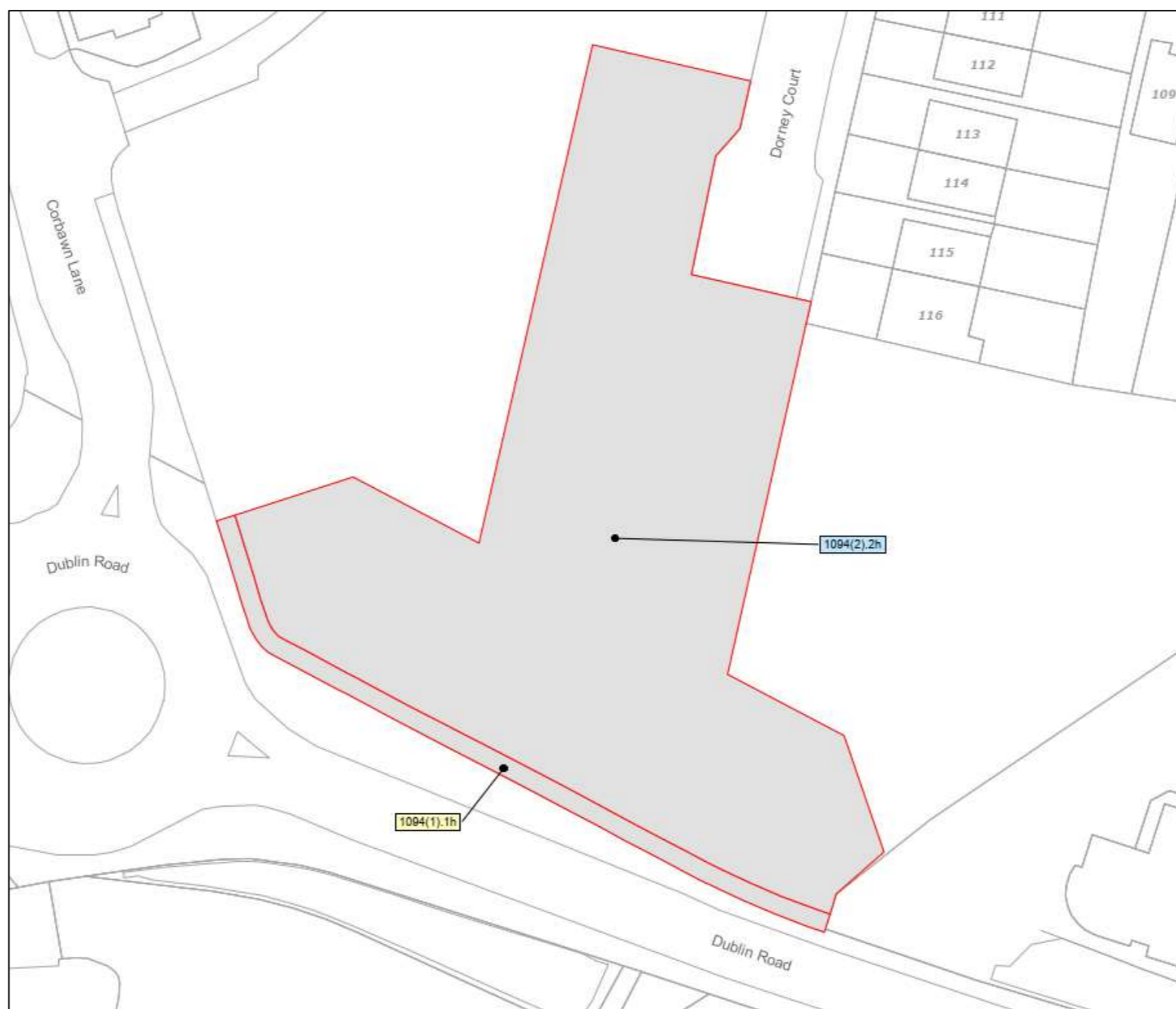
Date of erection of site notice: 10/08/2023

**SCHEDULE (EXTRACT)
PART I
Lands Being Permanently Acquired**

Number on map deposited at NTA	Quantity, Description and situation of land		Owners or Reputed Owners	Lessees or Reputed Lessees	Occupiers
1094(1).1h	Area (Ha): Area (m2): Description: County: Address:	0.01530 153.0 Zoned Dublin Green space at Dorney Court, Shankill, Co. Dublin	VARIOUS – SEE WEBSITE FOR DETAILS	None	Owner(s)

**SCHEDULE (EXTRACT)
PART II
Lands Being Temporarily Acquired**

Number on map deposited at NTA	Quantity, Description and situation of land		Owners or Reputed Owners	Lessees or Reputed Lessees	Occupiers
1094(2).2h	Area (Ha): Area (m2): Description: County: Address:	0.25345 2534.5 Zoned Dublin Green space at Dorney Court, Shankill, Co. Dublin	VARIOUS – SEE WEBSITE FOR DETAILS	None	Owner(s)



Legend:

 LANDS BEING PERMANENTLY ACQUIRED* * SCHEDULE PART I (Shaded in Grey)  1001(1).1d	 LANDS BEING TEMPORARILY ACQUIRED** **SCHEDULE PART II (Shaded in Grey)  1001(2).2d	 Public rights of way to be extinguished listed in the SCHEDULE PART III (Section A)	 Public rights of way to be restricted or otherwise interfered with listed in the SCHEDULE PART III (Section B)	 Private rights to be acquired listed in the SCHEDULE PART IV (Section A)	 Private rights to be restricted or otherwise interfered with listed in the SCHEDULE PART IV (Section B)	 Private rights to be temporarily restricted or otherwise interfered with listed in the SCHEDULE PART IV (Section C)
---	---	--	---	---	--	--

**BRAY TO CITY CENTRE
CORE BUS CORRIDOR SCHEME
COMPULSORY PURCHASE ORDER 2023
SITE NOTICE**

NOTICE IS HEREBY GIVEN THAT THE NATIONAL TRANSPORT AUTHORITY HAS MADE:

**BRAY TO CITY CENTRE CORE BUS CORRIDOR SCHEME
COMPULSORY PURCHASE ORDER 2023**

WHICH IS BEING SUBMITTED TO AN BORD PLEANÁLA FOR CONFIRMATION

IF CONFIRMED, THIS ORDER WILL AUTHORISE THE NATIONAL TRANSPORT AUTHORITY TO ACQUIRE COMPULSORILY THE FOLLOWING LAND AS DESCRIBED IN PART I, PART II AND PART IV (SECTION C) OF THE SCHEDULE (SEE ACCOMPANYING EXTRACT) FOR THE PURPOSES OF CONSTRUCTION OF THE BRAY TO CITY CENTRE CORE BUS CORRIDOR SCHEME FOR THE PURPOSES OF FACILITATING PUBLIC TRANSPORT, AND TOGETHER WITH ALL ANCILLARY AND CONSEQUENTIAL WORKS ASSOCIATED THEREWITH.

A copy of the order and of the maps referred to in it may be seen at:

**National Transport Authority
Dún Scéine
Harcourt Lane
Dublin 2
D02 WT20**

**An Bord Pleanála,
64 Marlborough Street,
Dublin 1,
D01 V902**

on working days between the hours of **9:15am and 5:30pm from Tuesday 15th of August to Tuesday 10th of October 2023.**

A copy of the order and of the maps referred to in it are also available on the National Transport Authority website for the Bray to City Centre Core Bus Corridor Scheme at: www.brayscheme.ie

Any objection to the order should be made in writing to **An Bord Pleanála (Strategic Infrastructure Division), 64 Marlborough Street, Dublin 1, D01 V902**, so as to reach the said Board before **5.30pm on Tuesday 10th of October 2023.**

Additional information in relation to the Bray to City Centre Core Bus Corridor Scheme including a copy of the Environmental Impact Assessment Report (EIAR) and the Natura Impact Statement (NIS) are also available at the above location for inspection and/or purchase (in the case of the EIAR/NIS) and for inspection and downloading on the above mentioned website. Submissions/observations may be made in writing to An Bord Pleanála in relation to (i) the likely effects on the environment of the proposed road development, if carried out, (ii) the implications of the proposed road development, if carried out, for proper planning and sustainable development in the area in which it is proposed to situate the proposed road development, and (iii) the likely significant effects of the proposed road development on a European site between **Tuesday 15th August to Tuesday 10th October 2023.** Any submissions/observations must be accompanied by a fee of €50 (except for certain prescribed bodies) and must be received by the Board not later than 5.30 p.m. on Tuesday 10th October 2023.

Such submissions/observations must also include the following information:

- The name of the person making the submission or observation, the name of the person acting on his or her behalf, if any, and the address to which any correspondence relating the application should be sent,
- The subject matter of the submission or observation, and

- The reasons, consideration and arguments on which the submission or observation is based in full (Article 217 of the Planning and Development Regulations 2001, as amended, refers)

Submissions/observations can also be made on the An Bord Pleanála website at the following address: <https://online.pleanala.ie/en-ie/sid/observation>. Any enquiries relating to the application process should be directed to the Strategic Infrastructure Development Section of An Bord Pleanála (Tel. 01-8588100).

A person may question the validity of any decision by the Board on a proposed road development by way of an application for judicial review under the Rules of the Superior Courts (and in particular Order 84 of the Rules of the Superior Courts contained in S.I. No. 15 of 1986 as amended) and in accordance with sections 50, 50A and 50B of the Planning and Development Act 2000 (as amended).

Practical information on the review mechanism can also be accessed under the heading: “Legal Notices - Judicial Review Notice” on An Bord Pleanála website www.pleanala.ie. This information is also available on the Citizens Information Service website www.citizensinformation.ie.

Signed:

Aidan Gallagher
Head of Bus Connects Dublin Infrastructure,
National Transport Authority

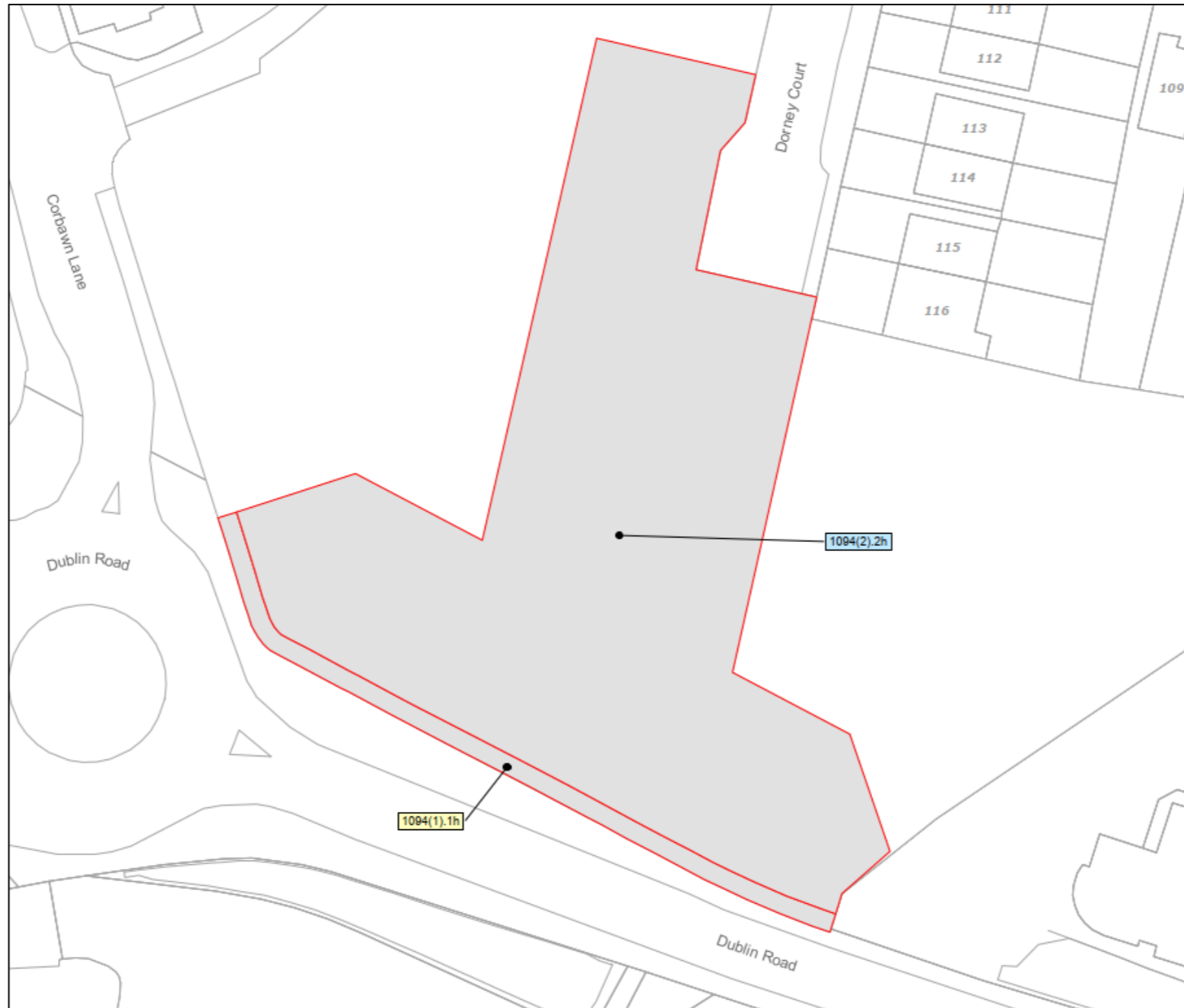
Date of erection of site notice: 10/08/2023

**SCHEDULE (EXTRACT)
PART I
Lands Being Permanently Acquired**


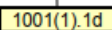

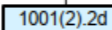





Number on map deposited at NTA	Quantity, Description and situation of land		Owners or Reputed Owners	Lessees or Reputed Lessees	Occupiers
1094(1).1h	Area (Ha): Area (m2): Description: County: Address:	0.01530 153.0 Zoned Dublin Green space at Dorney Court, Shankill, Co. Dublin	VARIOUS – SEE WEBSITE FOR DETAILS	None	Owner(s)

**SCHEDULE (EXTRACT)
PART II
Lands Being Temporarily Acquired**

Number on map deposited at NTA	Quantity, Description and situation of land		Owners or Reputed Owners	Lessees or Reputed Lessees	Occupiers
1094(2).2h	Area (Ha): Area (m2): Description: County: Address:	0.25345 2534.5 Zoned Dublin Green space at Dorney Court, Shankill, Co. Dublin	VARIOUS – SEE WEBSITE FOR DETAILS	None	Owner(s)



Legend:

 LANDS BEING PERMANENTLY ACQUIRED* * SCHEDULE PART I (Shaded in Grey)  1001(1).1d	 LANDS BEING TEMPORARILY ACQUIRED** **SCHEDULE PART II (Shaded in Grey)  1001(2).2d	 Public rights of way to be extinguished listed in the SCHEDULE PART III (Section A)	 Public rights of way to be restricted or otherwise interfered with listed in the SCHEDULE PART III (Section B)	 Private rights to be acquired listed in the SCHEDULE PART IV (Section A)	 Private rights to be restricted or otherwise interfered with listed in the SCHEDULE PART IV (Section B)	 Private rights to be temporarily restricted or otherwise interfered with listed in the SCHEDULE PART IV (Section C)
---	---	---	--	--	---	---

**BRAY TO CITY CENTRE
CORE BUS CORRIDOR SCHEME
COMPULSORY PURCHASE ORDER 2023
SITE NOTICE**

NOTICE IS HEREBY GIVEN THAT THE NATIONAL TRANSPORT AUTHORITY HAS MADE:

**BRAY TO CITY CENTRE CORE BUS CORRIDOR SCHEME
COMPULSORY PURCHASE ORDER 2023**

WHICH IS BEING SUBMITTED TO AN BORD PLEANÁLA FOR CONFIRMATION

IF CONFIRMED, THIS ORDER WILL AUTHORISE THE NATIONAL TRANSPORT AUTHORITY TO ACQUIRE COMPULSORILY THE FOLLOWING LAND AS DESCRIBED IN PART I, PART II AND PART IV (SECTION C) OF THE SCHEDULE (SEE ACCOMPANYING EXTRACT) FOR THE PURPOSES OF CONSTRUCTION OF THE BRAY TO CITY CENTRE CORE BUS CORRIDOR SCHEME FOR THE PURPOSES OF FACILITATING PUBLIC TRANSPORT, AND TOGETHER WITH ALL ANCILLARY AND CONSEQUENTIAL WORKS ASSOCIATED THEREWITH.

A copy of the order and of the maps referred to in it may be seen at:

**National Transport Authority
Dún Scéine
Harcourt Lane
Dublin 2
D02 WT20**

**An Bord Pleanála,
64 Marlborough Street,
Dublin 1,
D01 V902**

on working days between the hours of **9:15am and 5:30pm from Tuesday 15th of August to Tuesday 10th of October 2023.**

A copy of the order and of the maps referred to in it are also available on the National Transport Authority website for the Bray to City Centre Core Bus Corridor Scheme at: www.brayscheme.ie

Any objection to the order should be made in writing to **An Bord Pleanála (Strategic Infrastructure Division), 64 Marlborough Street, Dublin 1, D01 V902**, so as to reach the said Board before **5.30pm on Tuesday 10th of October 2023.**

Additional information in relation to the Bray to City Centre Core Bus Corridor Scheme including a copy of the Environmental Impact Assessment Report (EIAR) and the Natura Impact Statement (NIS) are also available at the above location for inspection and/or purchase (in the case of the EIAR/NIS) and for inspection and downloading on the above mentioned website. Submissions/observations may be made in writing to An Bord Pleanála in relation to (i) the likely effects on the environment of the proposed road development, if carried out, (ii) the implications of the proposed road development, if carried out, for proper planning and sustainable development in the area in which it is proposed to situate the proposed road development, and (iii) the likely significant effects of the proposed road development on a European site between **Tuesday 15th August to Tuesday 10th October 2023.** Any submissions/observations must be accompanied by a fee of €50 (except for certain prescribed bodies) and must be received by the Board not later than 5.30 p.m. on Tuesday 10th October 2023.

Such submissions/observations must also include the following information:

- The name of the person making the submission or observation, the name of the person acting on his or her behalf, if any, and the address to which any correspondence relating the application should be sent,
- The subject matter of the submission or observation, and

- The reasons, consideration and arguments on which the submission or observation is based in full (Article 217 of the Planning and Development Regulations 2001, as amended, refers)

Submissions/observations can also be made on the An Bord Pleanála website at the following address: <https://online.pleanala.ie/en-ie/sid/observation>. Any enquiries relating to the application process should be directed to the Strategic Infrastructure Development Section of An Bord Pleanála (Tel. 01-8588100).

A person may question the validity of any decision by the Board on a proposed road development by way of an application for judicial review under the Rules of the Superior Courts (and in particular Order 84 of the Rules of the Superior Courts contained in S.I. No. 15 of 1986 as amended) and in accordance with sections 50, 50A and 50B of the Planning and Development Act 2000 (as amended).

Practical information on the review mechanism can also be accessed under the heading: “Legal Notices - Judicial Review Notice” on An Bord Pleanála website www.pleanala.ie. This information is also available on the Citizens Information Service website www.citizensinformation.ie.

Signed:

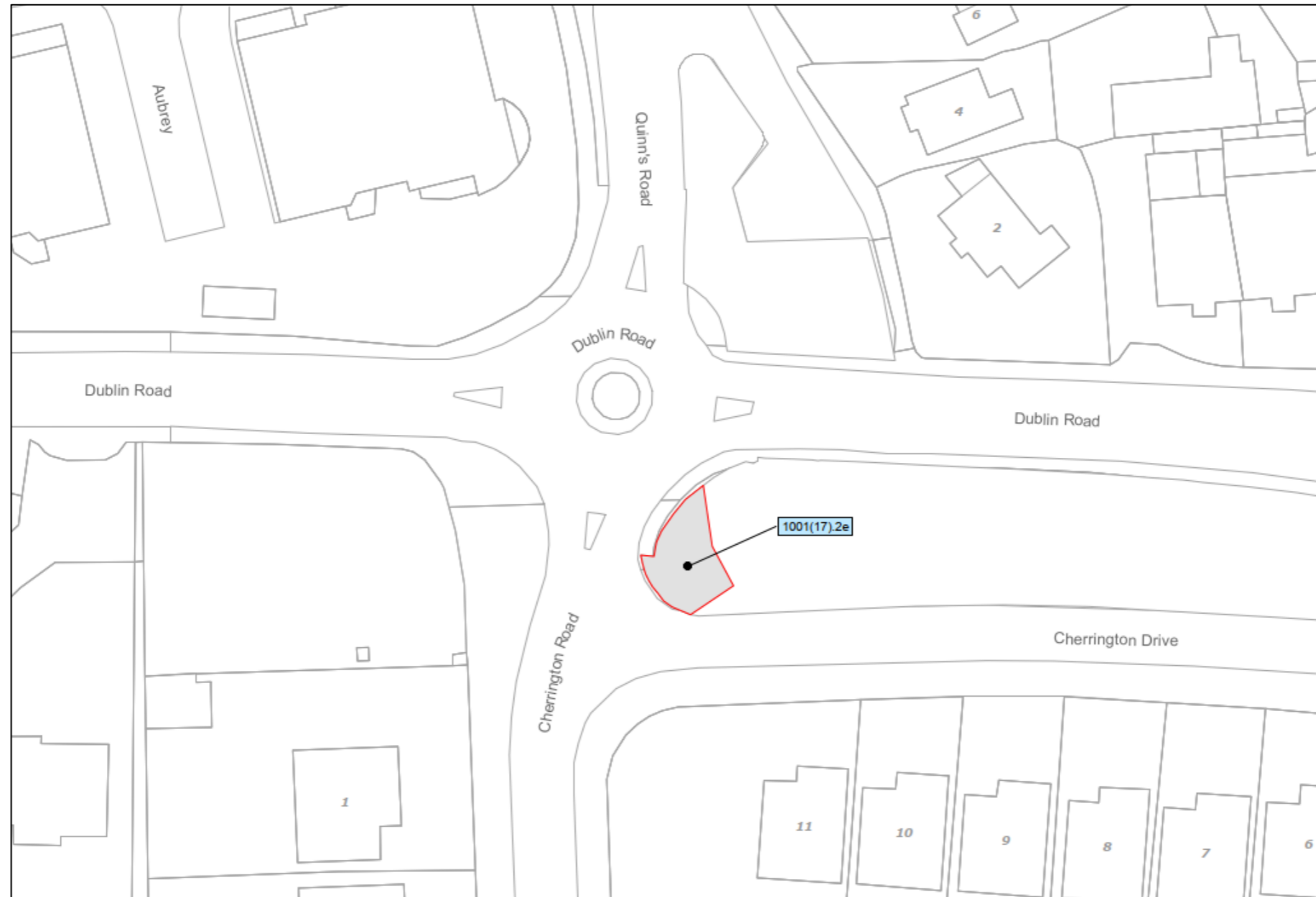
Aidan Gallagher

Head of Bus Connects Dublin Infrastructure,
National Transport Authority








Date of erection of site notice: 10/08/2023

**SCHEDULE (EXTRACT)
PART II
Lands Being Temporarily Acquired**

Number on map deposited at NTA	Quantity, Description and situation of land	Owners or Reputed Owners	Lessees or Reputed Lessees	Occupiers
1001(17).2e	Area (Ha): 0.00628 Area (m2): 62.8 Description: Private Landings County: Dublin Address: Grass verge at Cherrington Drive, Dublin Road, Dublin 18	Dún Laoghaire Rathdown County Council, County Hall, Marine Road, Dún Laoghaire, Co. Dublin A96 K6C9	None	Owner(s)



Legend:

 <p>LANDS BEING PERMANENTLY ACQUIRED* * SCHEDULE PART I (Shaded in Grey) 1001(1).1d</p>	 <p>LANDS BEING TEMPORARILY ACQUIRED** **SCHEDULE PART II (Shaded in Grey) 1001(2).2d</p>	 <p>Public rights of way to be extinguished listed in the SCHEDULE PART III (Section A)</p>	 <p>Public rights of way to be restricted or otherwise interfered with listed in the SCHEDULE PART III (Section B)</p>	 <p>Private rights to be acquired listed in the SCHEDULE PART IV (Section A)</p>	 <p>Private rights to be restricted or otherwise interfered with listed in the SCHEDULE PART IV (Section B)</p>	 <p>Private rights to be temporarily restricted or otherwise interfered with listed in the SCHEDULE PART IV (Section C)</p>
---	---	--	---	---	--	--

**BRAY TO CITY CENTRE
CORE BUS CORRIDOR SCHEME
COMPULSORY PURCHASE ORDER 2023
SITE NOTICE**

NOTICE IS HEREBY GIVEN THAT THE NATIONAL TRANSPORT AUTHORITY HAS MADE:

**BRAY TO CITY CENTRE CORE BUS CORRIDOR SCHEME
COMPULSORY PURCHASE ORDER 2023**

WHICH IS BEING SUBMITTED TO AN BORD PLEANÁLA FOR CONFIRMATION

IF CONFIRMED, THIS ORDER WILL AUTHORISE THE NATIONAL TRANSPORT AUTHORITY TO ACQUIRE COMPULSORILY THE FOLLOWING LAND AS DESCRIBED IN PART I, PART II AND PART IV (SECTION C) OF THE SCHEDULE (SEE ACCOMPANYING EXTRACT) FOR THE PURPOSES OF CONSTRUCTION OF THE BRAY TO CITY CENTRE CORE BUS CORRIDOR SCHEME FOR THE PURPOSES OF FACILITATING PUBLIC TRANSPORT, AND TOGETHER WITH ALL ANCILLARY AND CONSEQUENTIAL WORKS ASSOCIATED THEREWITH.

A copy of the order and of the maps referred to in it may be seen at:

**National Transport Authority
Dún Scéine
Harcourt Lane
Dublin 2
D02 WT20**

**An Bord Pleanála,
64 Marlborough Street,
Dublin 1,
D01 V902**

on working days between the hours of **9:15am and 5:30pm from Tuesday 15th of August to Tuesday 10th of October 2023.**

A copy of the order and of the maps referred to in it are also available on the National Transport Authority website for the Bray to City Centre Core Bus Corridor Scheme at: www.brayscheme.ie

Any objection to the order should be made in writing to **An Bord Pleanála (Strategic Infrastructure Division), 64 Marlborough Street, Dublin 1, D01 V902**, so as to reach the said Board before **5.30pm on Tuesday 10th of October 2023.**

Additional information in relation to the Bray to City Centre Core Bus Corridor Scheme including a copy of the Environmental Impact Assessment Report (EIAR) and the Natura Impact Statement (NIS) are also available at the above location for inspection and/or purchase (in the case of the EIAR/NIS) and for inspection and downloading on the above mentioned website. Submissions/observations may be made in writing to An Bord Pleanála in relation to (i) the likely effects on the environment of the proposed road development, if carried out, (ii) the implications of the proposed road development, if carried out, for proper planning and sustainable development in the area in which it is proposed to situate the proposed road development, and (iii) the likely significant effects of the proposed road development on a European site between **Tuesday 15th August to Tuesday 10th October 2023.** Any submissions/observations must be accompanied by a fee of €50 (except for certain prescribed bodies) and must be received by the Board not later than 5.30 p.m. on Tuesday 10th October 2023.

Such submissions/observations must also include the following information:

- The name of the person making the submission or observation, the name of the person acting on his or her behalf, if any, and the address to which any correspondence relating the application should be sent,
- The subject matter of the submission or observation, and

- The reasons, consideration and arguments on which the submission or observation is based in full (Article 217 of the Planning and Development Regulations 2001, as amended, refers)

Submissions/observations can also be made on the An Bord Pleanála website at the following address: <https://online.pleanala.ie/en-ie/sid/observation>. Any enquiries relating to the application process should be directed to the Strategic Infrastructure Development Section of An Bord Pleanála (Tel. 01-8588100).

A person may question the validity of any decision by the Board on a proposed road development by way of an application for judicial review under the Rules of the Superior Courts (and in particular Order 84 of the Rules of the Superior Courts contained in S.I. No. 15 of 1986 as amended) and in accordance with sections 50, 50A and 50B of the Planning and Development Act 2000 (as amended).

Practical information on the review mechanism can also be accessed under the heading: “Legal Notices - Judicial Review Notice” on An Bord Pleanála website www.pleanala.ie. This information is also available on the Citizens Information Service website www.citizensinformation.ie.

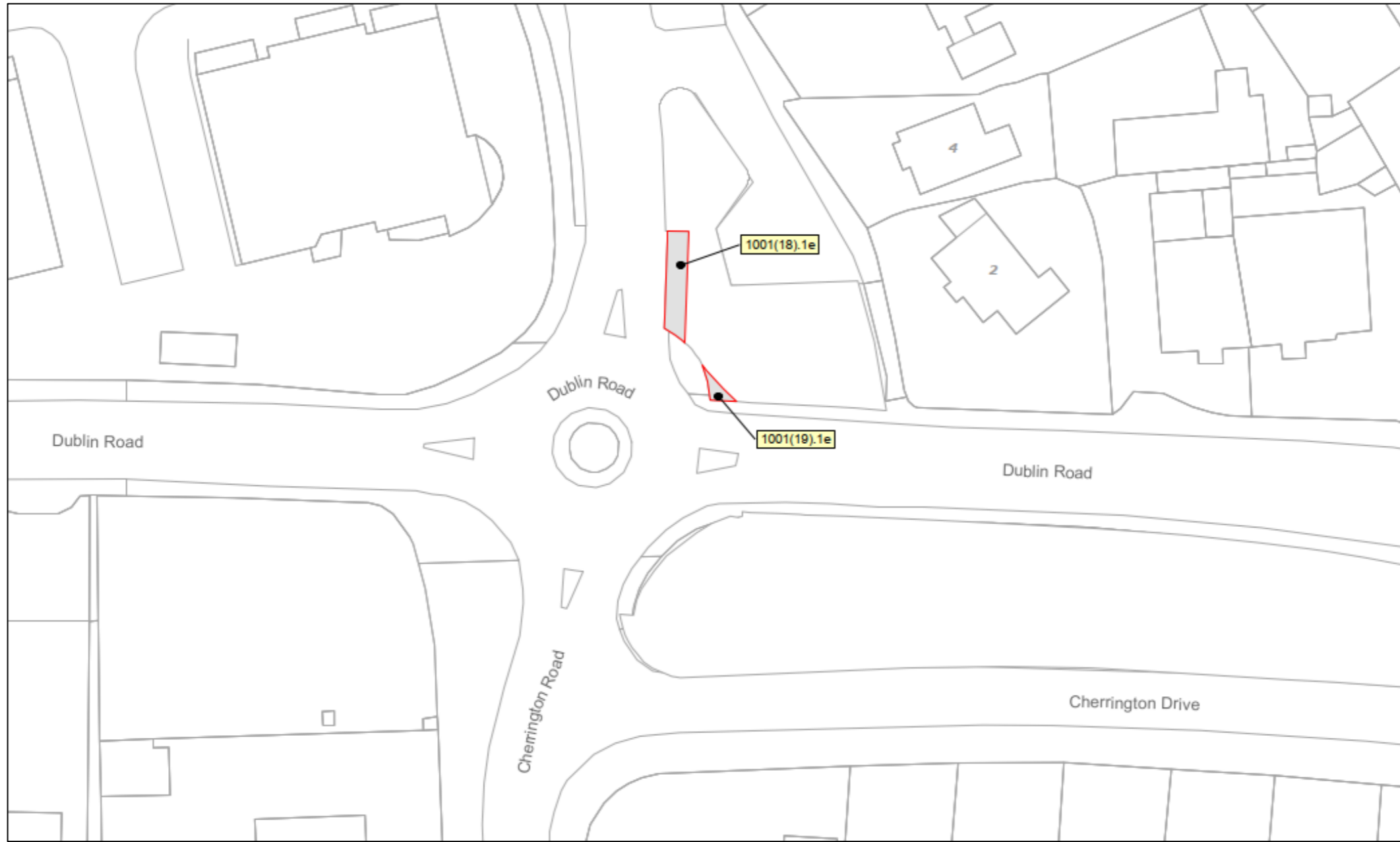
Signed:

Aidan Gallagher
Head of Bus Connects Dublin Infrastructure,
National Transport Authority


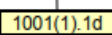

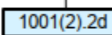





Date of erection of site notice: 10/08/2023

**SCHEDULE (EXTRACT)
PART I
Lands Being Permanently Acquired**

Number on map deposited at NTA	Quantity, Description and situation of land	Owners or Reputed Owners	Lessees or Reputed Lessees	Occupiers
1001(18).1e	Area (Ha): 0.00198 Area (m2): 19.8 Description: Private Landings County: Dublin Address: Green verge at junction of Dublin Road and Quinn's Road, Dublin 18	Dún Laoghaire Rathdown County Council, County Hall, Marine Road, Dún Laoghaire, Co. Dublin A96 K6C9	None	Owner(s)
1001(19).1e	Area (Ha): 0.00036 Area (m2): 3.6 Description: Private Landings County: Dublin Address: Green verge at junction of Dublin Road and Quinn's Road, Dublin 18	Dún Laoghaire Rathdown County Council, County Hall, Marine Road, Dún Laoghaire, Co. Dublin A96 K6C9	None	Owner(s)



Legend:

 LANDS BEING PERMANENTLY ACQUIRED* * SCHEDULE PART I (Shaded in Grey) 	 LANDS BEING TEMPORARILY ACQUIRED** **SCHEDULE PART II (Shaded in Grey) 	 Public rights of way to be extinguished listed in the SCHEDULE PART III (Section A)	 Public rights of way to be restricted or otherwise interfered with listed in the SCHEDULE PART III (Section B)	 Private rights to be acquired listed in the SCHEDULE PART IV (Section A)	 Private rights to be restricted or otherwise interfered with listed in the SCHEDULE PART IV (Section B)	 Private rights to be temporarily restricted or otherwise interfered with listed in the SCHEDULE PART IV (Section C)
--	--	--	---	---	--	--

**BRAY TO CITY CENTRE
CORE BUS CORRIDOR SCHEME
COMPULSORY PURCHASE ORDER 2023
SITE NOTICE**

NOTICE IS HEREBY GIVEN THAT THE NATIONAL TRANSPORT AUTHORITY HAS MADE:

**BRAY TO CITY CENTRE CORE BUS CORRIDOR SCHEME
COMPULSORY PURCHASE ORDER 2023**

WHICH IS BEING SUBMITTED TO AN BORD PLEANÁLA FOR CONFIRMATION

IF CONFIRMED, THIS ORDER WILL AUTHORISE THE NATIONAL TRANSPORT AUTHORITY TO ACQUIRE COMPULSORILY THE FOLLOWING LAND AS DESCRIBED IN PART I, PART II AND PART IV (SECTION C) OF THE SCHEDULE (SEE ACCOMPANYING EXTRACT) FOR THE PURPOSES OF CONSTRUCTION OF THE BRAY TO CITY CENTRE CORE BUS CORRIDOR SCHEME FOR THE PURPOSES OF FACILITATING PUBLIC TRANSPORT, AND TOGETHER WITH ALL ANCILLARY AND CONSEQUENTIAL WORKS ASSOCIATED THEREWITH.

A copy of the order and of the maps referred to in it may be seen at:

**National Transport Authority
Dún Scéine
Harcourt Lane
Dublin 2
D02 WT20**

**An Bord Pleanála,
64 Marlborough Street,
Dublin 1,
D01 V902**

on working days between the hours of **9:15am and 5:30pm from Tuesday 15th of August to Tuesday 10th of October 2023.**

A copy of the order and of the maps referred to in it are also available on the National Transport Authority website for the Bray to City Centre Core Bus Corridor Scheme at: www.brayscheme.ie

Any objection to the order should be made in writing to **An Bord Pleanála (Strategic Infrastructure Division), 64 Marlborough Street, Dublin 1, D01 V902**, so as to reach the said Board before **5.30pm on Tuesday 10th of October 2023.**

Additional information in relation to the Bray to City Centre Core Bus Corridor Scheme including a copy of the Environmental Impact Assessment Report (EIAR) and the Natura Impact Statement (NIS) are also available at the above location for inspection and/or purchase (in the case of the EIAR/NIS) and for inspection and downloading on the above mentioned website. Submissions/observations may be made in writing to An Bord Pleanála in relation to (i) the likely effects on the environment of the proposed road development, if carried out, (ii) the implications of the proposed road development, if carried out, for proper planning and sustainable development in the area in which it is proposed to situate the proposed road development, and (iii) the likely significant effects of the proposed road development on a European site between **Tuesday 15th August to Tuesday 10th October 2023.** Any submissions/observations must be accompanied by a fee of €50 (except for certain prescribed bodies) and must be received by the Board not later than 5.30 p.m. on Tuesday 10th October 2023.

Such submissions/observations must also include the following information:

- The name of the person making the submission or observation, the name of the person acting on his or her behalf, if any, and the address to which any correspondence relating the application should be sent,
- The subject matter of the submission or observation, and

- The reasons, consideration and arguments on which the submission or observation is based in full (Article 217 of the Planning and Development Regulations 2001, as amended, refers)

Submissions/observations can also be made on the An Bord Pleanála website at the following address: <https://online.pleanala.ie/en-ie/sid/observation>. Any enquiries relating to the application process should be directed to the Strategic Infrastructure Development Section of An Bord Pleanála (Tel. 01-8588100).

A person may question the validity of any decision by the Board on a proposed road development by way of an application for judicial review under the Rules of the Superior Courts (and in particular Order 84 of the Rules of the Superior Courts contained in S.I. No. 15 of 1986 as amended) and in accordance with sections 50, 50A and 50B of the Planning and Development Act 2000 (as amended).

Practical information on the review mechanism can also be accessed under the heading: “Legal Notices - Judicial Review Notice” on An Bord Pleanála website www.pleanala.ie. This information is also available on the Citizens Information Service website www.citizensinformation.ie.

Signed:

Aidan Gallagher
Head of Bus Connects Dublin Infrastructure,
National Transport Authority

Date of erection of site notice: 10/08/2023

**SCHEDULE (EXTRACT)
PART I
Lands Being Permanently Acquired**

Number on map deposited at NTA	Quantity, Description and situation of land	Owners or Reputed Owners	Lessees or Reputed Lessees	Occupiers
1085(1).1a	Area (Ha): 0.00258 Area (m2): 25.8 Description: Access Road County: Dublin Address: Olcovar, Dublin Road, Shankill, Dublin 18	VARIOUS – SEE WEBSITE FOR DETAILS	None	VARIOUS – SEE WEBSITE FOR DETAILS
1085(2).1d	Area (Ha): 0.00069 Area (m2): 6.9 Description: House Garden County: Dublin Address: Olcovar, Dublin Road, Shankill, Dublin 18	VARIOUS – SEE WEBSITE FOR DETAILS	None	VARIOUS – SEE WEBSITE FOR DETAILS
1085(3).1e	Area (Ha): 0.00128 Area (m2): 12.8 Description: Private Landings County: Dublin Address: Olcovar, Dublin Road, Shankill, Dublin 18	VARIOUS – SEE WEBSITE FOR DETAILS	None	VARIOUS – SEE WEBSITE FOR DETAILS

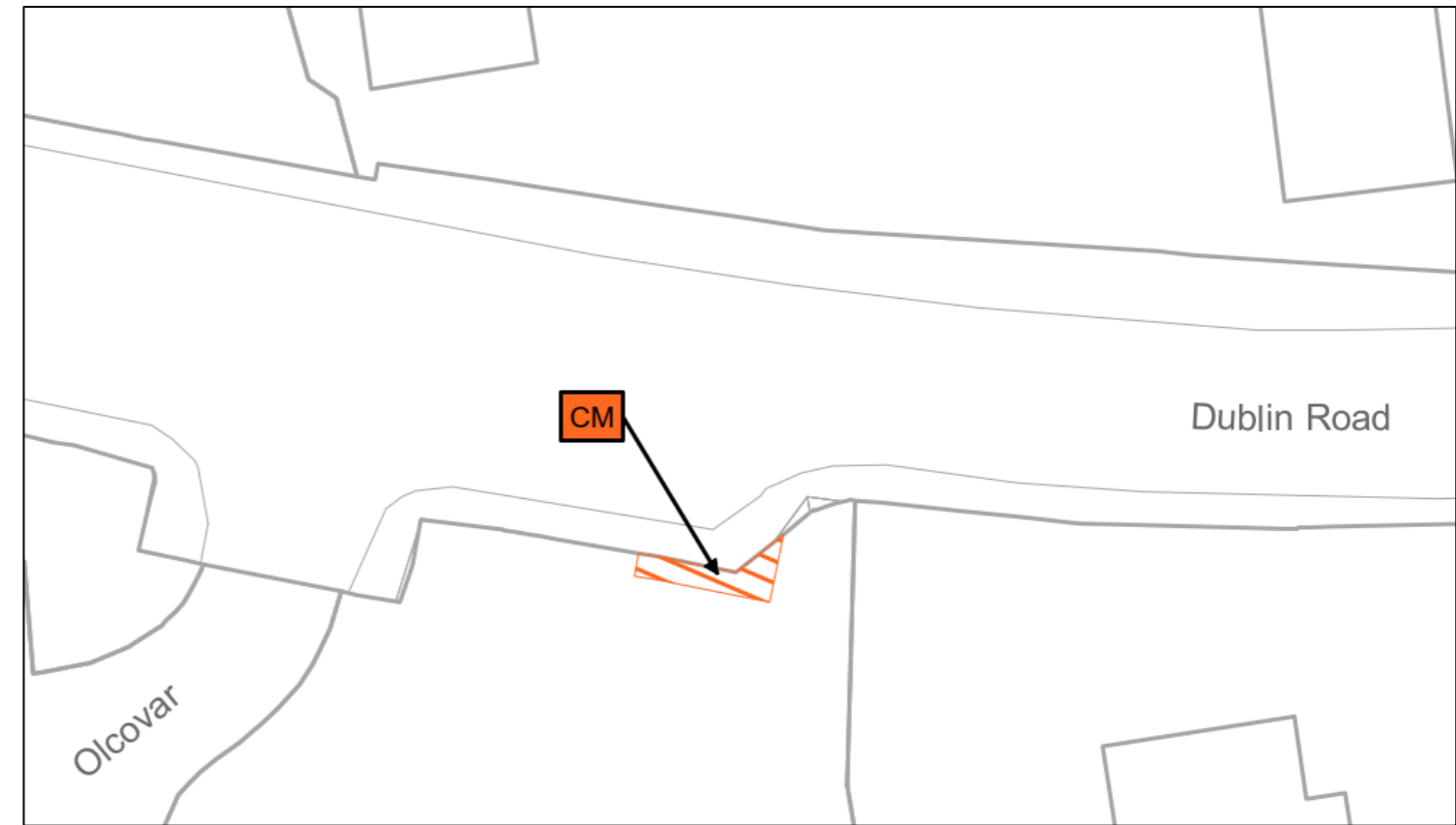
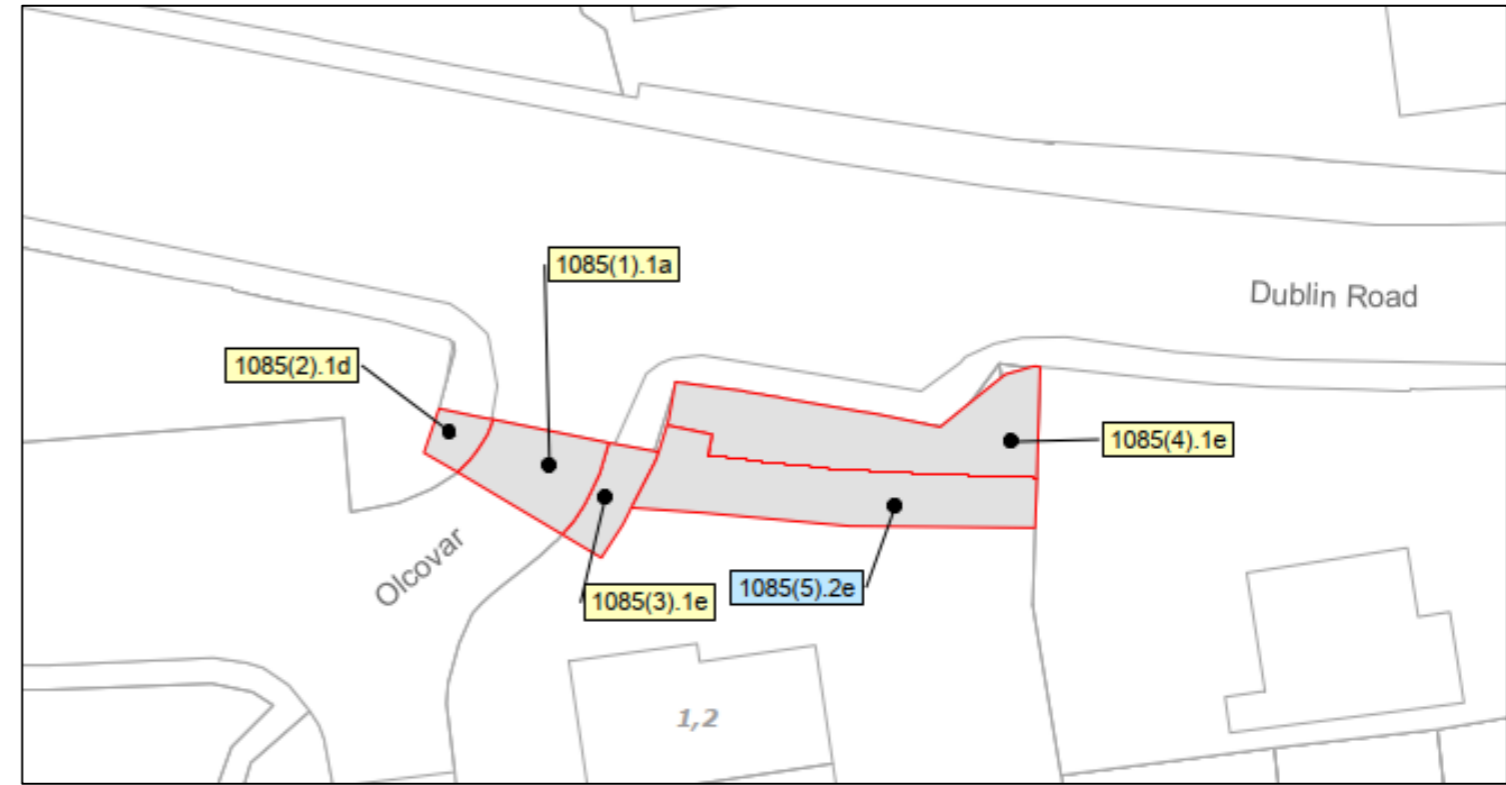
Number on map deposited at NTA	Quantity, Description and situation of land		Owners or Reputed Owners	Lessees or Reputed Lessees	Occupiers
1085(4).1e	Area (Ha): Area (m2): Description: County: Address:	0.00627 62.7 Private Landings Dublin Olcovar, Dublin Road, Shankill, Dublin 18	VARIOUS – SEE WEBSITE FOR DETAILS	None	VARIOUS – SEE WEBSITE FOR DETAILS

**SCHEDULE (EXTRACT)
PART II
Lands Being Temporarily Acquired**








Number on map deposited at NTA	Quantity, Description and situation of land		Owners or Reputed Owners	Lessees or Reputed Lessees	Occupiers
1085(5).2e	Area (Ha): Area (m2): Description: County: Address:	0.00583 58.3 Private Landings Dublin Olcovar, Dublin Road, Shankill, Dublin 18	VARIOUS – SEE WEBSITE FOR DETAILS	None	VARIOUS – SEE WEBSITE FOR DETAILS

**SCHEDULE
PART IV (SECTION A)**

Reference	Description	Owners or Reputed Owners of the Right to be Acquired
CM	All private rights within the area shaded orange and labelled 'CM' on the deposit map reference 0013-DM-0009 associated with plot reference 1085(4).1e as described in Part I of the Schedule.	Electricity Supply Board, ESB Head Office, 27 Fitzwilliam Street Lower, Dublin 2, D02KT92



Legend:

 LANDS BEING PERMANENTLY ACQUIRED* * SCHEDULE PART I (Shaded in Grey)	 LANDS BEING TEMPORARILY ACQUIRED** **SCHEDULE PART II (Shaded in Grey)	 Public rights of way to be extinguished listed in the SCHEDULE PART III (Section A)	 Public rights of way to be restricted or otherwise interfered with listed in the SCHEDULE PART III (Section B)	 Private rights to be acquired listed in the SCHEDULE PART IV (Section A)	 Private rights to be restricted or otherwise interfered with listed in the SCHEDULE PART IV (Section B)	 Private rights to be temporarily restricted or otherwise interfered with listed in the SCHEDULE PART IV (Section C)
--	--	---	--	--	---	---

**BRAY TO CITY CENTRE
CORE BUS CORRIDOR SCHEME
COMPULSORY PURCHASE ORDER 2023
SITE NOTICE**

NOTICE IS HEREBY GIVEN THAT THE NATIONAL TRANSPORT AUTHORITY HAS MADE:

**BRAY TO CITY CENTRE CORE BUS CORRIDOR SCHEME
COMPULSORY PURCHASE ORDER 2023**

WHICH IS BEING SUBMITTED TO AN BORD PLEANÁLA FOR CONFIRMATION

IF CONFIRMED, THIS ORDER WILL AUTHORISE THE NATIONAL TRANSPORT AUTHORITY TO ACQUIRE COMPULSORILY THE FOLLOWING LAND AS DESCRIBED IN PART I, PART II AND PART IV (SECTION C) OF THE SCHEDULE (SEE ACCOMPANYING EXTRACT) FOR THE PURPOSES OF CONSTRUCTION OF THE BRAY TO CITY CENTRE CORE BUS CORRIDOR SCHEME FOR THE PURPOSES OF FACILITATING PUBLIC TRANSPORT, AND TOGETHER WITH ALL ANCILLARY AND CONSEQUENTIAL WORKS ASSOCIATED THEREWITH.

A copy of the order and of the maps referred to in it may be seen at:

**National Transport Authority
Dún Scéine
Harcourt Lane
Dublin 2
D02 WT20**

**An Bord Pleanála,
64 Marlborough Street,
Dublin 1,
D01 V902**

on working days between the hours of **9:15am and 5:30pm from Tuesday 15th of August to Tuesday 10th of October 2023.**

A copy of the order and of the maps referred to in it are also available on the National Transport Authority website for the Bray to City Centre Core Bus Corridor Scheme at: www.brayscheme.ie

Any objection to the order should be made in writing to **An Bord Pleanála (Strategic Infrastructure Division), 64 Marlborough Street, Dublin 1, D01 V902**, so as to reach the said Board before **5.30pm on Tuesday 10th of October 2023.**

Additional information in relation to the Bray to City Centre Core Bus Corridor Scheme including a copy of the Environmental Impact Assessment Report (EIAR) and the Natura Impact Statement (NIS) are also available at the above location for inspection and/or purchase (in the case of the EIAR/NIS) and for inspection and downloading on the above mentioned website. Submissions/observations may be made in writing to An Bord Pleanála in relation to (i) the likely effects on the environment of the proposed road development, if carried out, (ii) the implications of the proposed road development, if carried out, for proper planning and sustainable development in the area in which it is proposed to situate the proposed road development, and (iii) the likely significant effects of the proposed road development on a European site between **Tuesday 15th August to Tuesday 10th October 2023.** Any submissions/observations must be accompanied by a fee of €50 (except for certain prescribed bodies) and must be received by the Board not later than 5.30 p.m. on the Tuesday 10th October 2023.

Such submissions/observations must also include the following information:

- The name of the person making the submission or observation, the name of the person acting on his or her behalf, if any, and the address to which any correspondence relating the application should be sent,
- The subject matter of the submission or observation, and

- The reasons, consideration and arguments on which the submission or observation is based in full (Article 217 of the Planning and Development Regulations 2001, as amended, refers)

Submissions/observations can also be made on the An Bord Pleanála website at the following address: <https://online.pleanala.ie/en-ie/sid/observation>. Any enquiries relating to the application process should be directed to the Strategic Infrastructure Development Section of An Bord Pleanála (Tel. 01-8588100).

A person may question the validity of any decision by the Board on a proposed road development by way of an application for judicial review under the Rules of the Superior Courts (and in particular Order 84 of the Rules of the Superior Courts contained in S.I. No. 15 of 1986 as amended) and in accordance with sections 50, 50A and 50B of the Planning and Development Act 2000 (as amended).

Practical information on the review mechanism can also be accessed under the heading: “Legal Notices - Judicial Review Notice” on An Bord Pleanála website www.pleanala.ie. This information is also available on the Citizens Information Service website www.citizensinformation.ie.

Signed:

Aidan Gallagher

Head of Bus Connects Dublin Infrastructure,
National Transport Authority

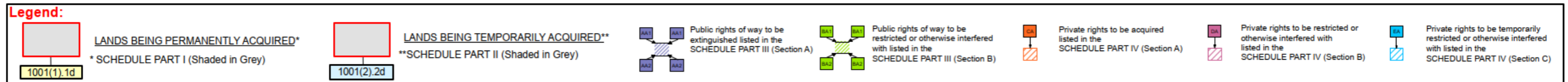
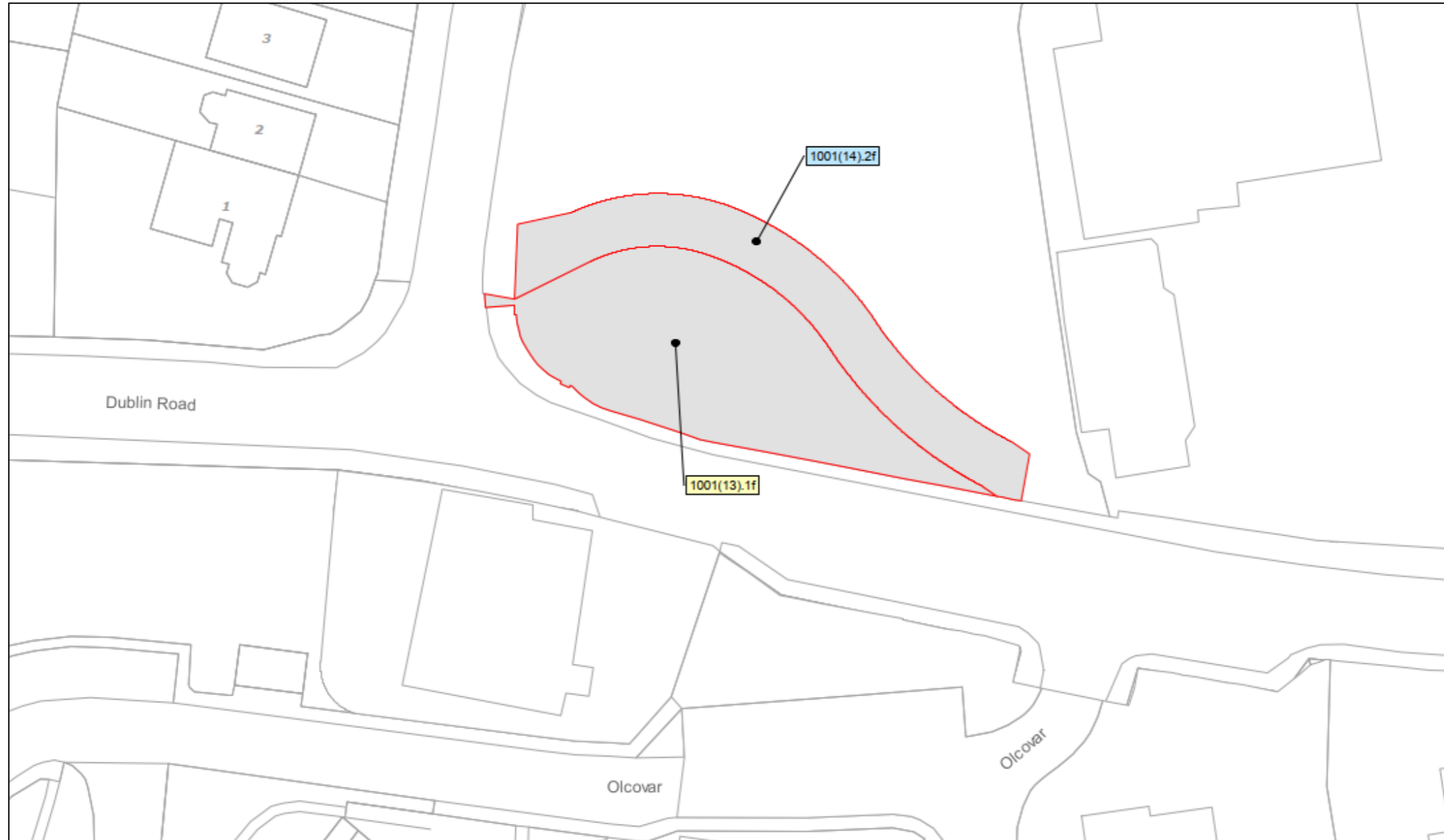
Date of erection of site notice: 10/08/2023

**SCHEDULE (EXTRACT)
PART I
Lands Being Permanently Acquired**

Number on map deposited at NTA	Quantity, Description and situation of land		Owners or Reputed Owners	Lessees or Reputed Lessees	Occupiers
1001(13).1f	Area (Ha): Area (m2): Description: County: Address:	0.05080 508.0 Recreational Dublin Green area at Castle Farm, Shankhill, Dublin 18	Dún Laoghaire Rathdown County Council, County Hall, Marine Road, Dún Laoghaire, Co. Dublin A96 K6C9	None	Owner(s)

**SCHEDULE (EXTRACT)
PART II
Lands Being Temporarily Acquired**

Number on map deposited at NTA	Quantity, Description and situation of land		Owners or Reputed Owners	Lessees or Reputed Lessees	Occupiers
1001(14).2f	Area (Ha): Area (m2): Description: County: Address:	0.03035 303.5 Recreational Dublin Green area at Castle Farm, Shankhill, Dublin 18	Dún Laoghaire Rathdown County Council, County Hall, Marine Road, Dún Laoghaire, Co. Dublin A96 K6C9	None	Owner(s)



**BRAY TO CITY CENTRE
CORE BUS CORRIDOR SCHEME
COMPULSORY PURCHASE ORDER 2023
SITE NOTICE**

NOTICE IS HEREBY GIVEN THAT THE NATIONAL TRANSPORT AUTHORITY HAS MADE:

**BRAY TO CITY CENTRE CORE BUS CORRIDOR SCHEME
COMPULSORY PURCHASE ORDER 2023**

WHICH IS BEING SUBMITTED TO AN BORD PLEANÁLA FOR CONFIRMATION

IF CONFIRMED, THIS ORDER WILL AUTHORISE THE NATIONAL TRANSPORT AUTHORITY TO ACQUIRE COMPULSORILY THE FOLLOWING LAND AS DESCRIBED IN PART I, PART II AND PART IV (SECTION C) OF THE SCHEDULE (SEE ACCOMPANYING EXTRACT) FOR THE PURPOSES OF CONSTRUCTION OF THE BRAY TO CITY CENTRE CORE BUS CORRIDOR SCHEME FOR THE PURPOSES OF FACILITATING PUBLIC TRANSPORT, AND TOGETHER WITH ALL ANCILLARY AND CONSEQUENTIAL WORKS ASSOCIATED THEREWITH.

A copy of the order and of the maps referred to in it may be seen at:

**National Transport Authority
Dún Scéine
Harcourt Lane
Dublin 2
D02 WT20**

**An Bord Pleanála,
64 Marlborough Street,
Dublin 1,
D01 V902**

on working days between the hours of **9:15am and 5:30pm from Tuesday 15th of August to Tuesday 10th of October 2023.**

A copy of the order and of the maps referred to in it are also available on the National Transport Authority website for the Bray to City Centre Core Bus Corridor Scheme at: www.brayscheme.ie

Any objection to the order should be made in writing to **An Bord Pleanála (Strategic Infrastructure Division), 64 Marlborough Street, Dublin 1, D01 V902**, so as to reach the said Board before **5.30pm on Tuesday 10th of October 2023.**

Additional information in relation to the Bray to City Centre Core Bus Corridor Scheme including a copy of the Environmental Impact Assessment Report (EIAR) and the Natura Impact Statement (NIS) are also available at the above location for inspection and/or purchase (in the case of the EIAR/NIS) and for inspection and downloading on the above mentioned website. Submissions/observations may be made in writing to An Bord Pleanála in relation to (i) the likely effects on the environment of the proposed road development, if carried out, (ii) the implications of the proposed road development, if carried out, for proper planning and sustainable development in the area in which it is proposed to situate the proposed road development, and (iii) the likely significant effects of the proposed road development on a European site between **Tuesday 15th August to Tuesday 10th October 2023.** Any submissions/observations must be accompanied by a fee of €50 (except for certain prescribed bodies) and must be received by the Board not later than 5.30 p.m. on Tuesday 10th October 2023.

Such submissions/observations must also include the following information:

- The name of the person making the submission or observation, the name of the person acting on his or her behalf, if any, and the address to which any correspondence relating the application should be sent,
- The subject matter of the submission or observation, and

- The reasons, consideration and arguments on which the submission or observation is based in full (Article 217 of the Planning and Development Regulations 2001, as amended, refers)

Submissions/observations can also be made on the An Bord Pleanála website at the following address: <https://online.pleanala.ie/en-ie/sid/observation>. Any enquiries relating to the application process should be directed to the Strategic Infrastructure Development Section of An Bord Pleanála (Tel. 01-8588100).

A person may question the validity of any decision by the Board on a proposed road development by way of an application for judicial review under the Rules of the Superior Courts (and in particular Order 84 of the Rules of the Superior Courts contained in S.I. No. 15 of 1986 as amended) and in accordance with sections 50, 50A and 50B of the Planning and Development Act 2000 (as amended).

Practical information on the review mechanism can also be accessed under the heading: “Legal Notices - Judicial Review Notice” on An Bord Pleanála website www.pleanala.ie. This information is also available on the Citizens Information Service website www.citizensinformation.ie.

Signed:

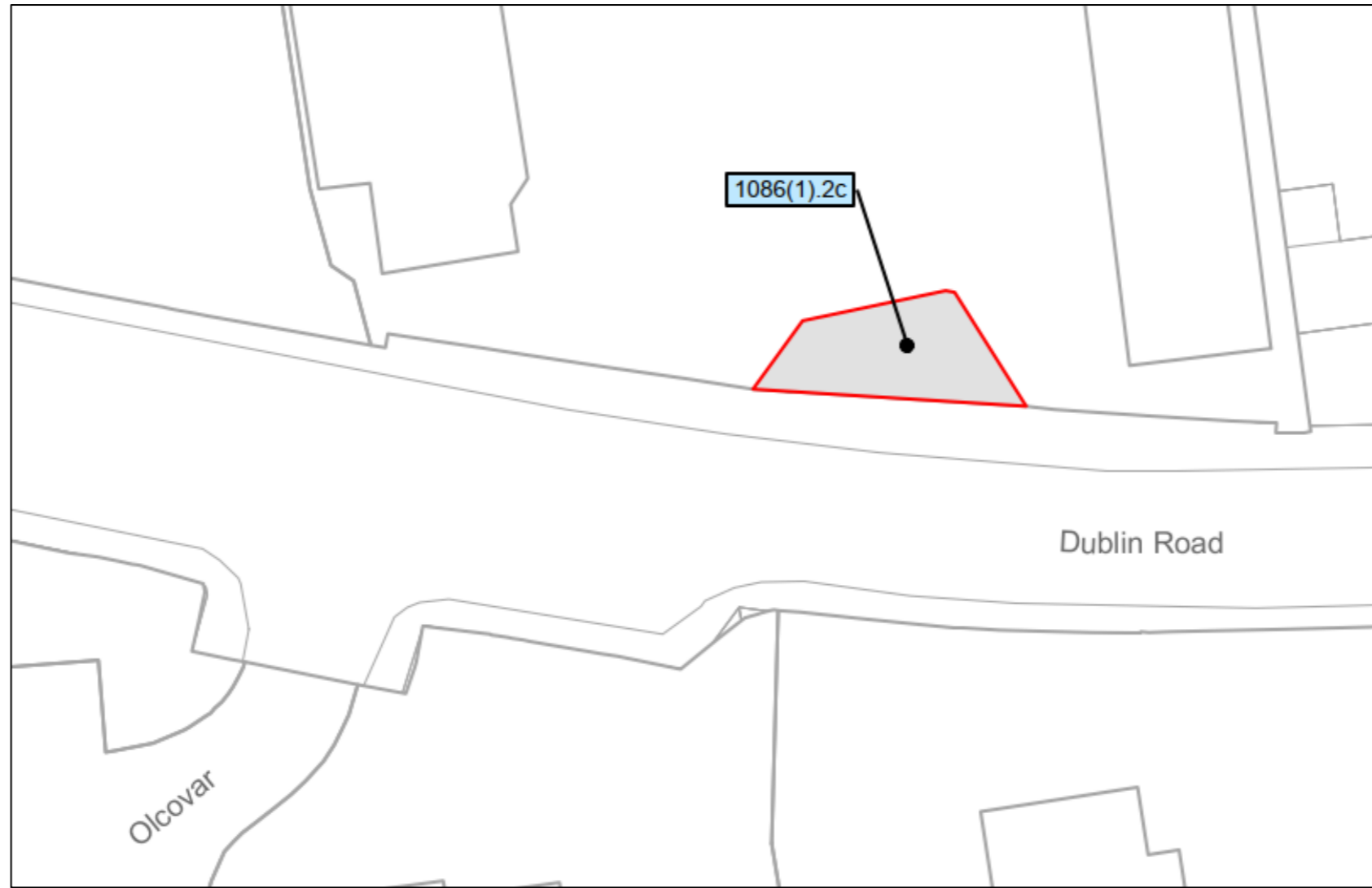
Aidan Gallagher

Head of Bus Connects Dublin Infrastructure,
National Transport Authority


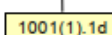

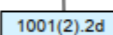


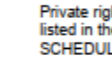


Date of erection of site notice: 10/08/2023

**SCHEDULE (EXTRACT)
PART II
Lands Being Temporarily Acquired**

Number on map deposited at NTA	Quantity, Description and situation of land	Owners or Reputed Owners	Lessees or Reputed Lessees	Occupiers
1086(1).2c	Area (Ha): 0.00530 Area (m2): 53.0 Description: Commercial County: Dublin Address: Entrance to The Barbeque Centre, Dublin Road, Shankill, Dublin 18	PM O'Loughlin Shankill Limited, Bray Road, Shankill, Co. Dublin, D18 Y2T2	None	Owner(s)



Legend:

 LANDS BEING PERMANENTLY ACQUIRED* * SCHEDULE PART I (Shaded in Grey) 	 LANDS BEING TEMPORARILY ACQUIRED** **SCHEDULE PART II (Shaded in Grey) 	 Public rights of way to be extinguished listed in the SCHEDULE PART III (Section A)	 Public rights of way to be restricted or otherwise interfered with listed in the SCHEDULE PART III (Section B)	 Private rights to be acquired listed in the SCHEDULE PART IV (Section A)	 Private rights to be restricted or otherwise interfered with listed in the SCHEDULE PART IV (Section B)	 Private rights to be temporarily restricted or otherwise interfered with listed in the SCHEDULE PART IV (Section C)
--	--	---	--	--	---	---

**BRAY TO CITY CENTRE
CORE BUS CORRIDOR SCHEME
COMPULSORY PURCHASE ORDER 2023
SITE NOTICE**

NOTICE IS HEREBY GIVEN THAT THE NATIONAL TRANSPORT AUTHORITY HAS MADE:

**BRAY TO CITY CENTRE CORE BUS CORRIDOR SCHEME
COMPULSORY PURCHASE ORDER 2023**

WHICH IS BEING SUBMITTED TO AN BORD PLEANÁLA FOR CONFIRMATION

IF CONFIRMED, THIS ORDER WILL AUTHORISE THE NATIONAL TRANSPORT AUTHORITY TO ACQUIRE COMPULSORILY THE FOLLOWING LAND AS DESCRIBED IN PART I, PART II AND PART IV (SECTION C) OF THE SCHEDULE (SEE ACCOMPANYING EXTRACT) FOR THE PURPOSES OF CONSTRUCTION OF THE BRAY TO CITY CENTRE CORE BUS CORRIDOR SCHEME FOR THE PURPOSES OF FACILITATING PUBLIC TRANSPORT, AND TOGETHER WITH ALL ANCILLARY AND CONSEQUENTIAL WORKS ASSOCIATED THEREWITH.

A copy of the order and of the maps referred to in it may be seen at:

**National Transport Authority
Dún Scéine
Harcourt Lane
Dublin 2
D02 WT20**

**An Bord Pleanála,
64 Marlborough Street,
Dublin 1,
D01 V902**

on working days between the hours of **9:15am and 5:30pm from Tuesday 15th of August to Tuesday 10th of October 2023.**

A copy of the order and of the maps referred to in it are also available on the National Transport Authority website for the Bray to City Centre Core Bus Corridor Scheme at: www.brayscheme.ie

Any objection to the order should be made in writing to **An Bord Pleanála (Strategic Infrastructure Division), 64 Marlborough Street, Dublin 1, D01 V902**, so as to reach the said Board before **5.30pm on Tuesday 10th of October 2023.**

Additional information in relation to the Bray to City Centre Core Bus Corridor Scheme including a copy of the Environmental Impact Assessment Report (EIAR) and the Natura Impact Statement (NIS) are also available at the above location for inspection and/or purchase (in the case of the EIAR/NIS) and for inspection and downloading on the above mentioned website. Submissions/observations may be made in writing to An Bord Pleanála in relation to (i) the likely effects on the environment of the proposed road development, if carried out, (ii) the implications of the proposed road development, if carried out, for proper planning and sustainable development in the area in which it is proposed to situate the proposed road development, and (iii) the likely significant effects of the proposed road development on a European site between **Tuesday 15th August to Tuesday 10th October 2023.** . Any submissions/observations must be accompanied by a fee of €50 (except for certain prescribed bodies) and must be received by the Board not later than 5.30 p.m. on Tuesday 10th October 2023.

Such submissions/observations must also include the following information:

- The name of the person making the submission or observation, the name of the person acting on his or her behalf, if any, and the address to which any correspondence relating the application should be sent,
- The subject matter of the submission or observation, and

- The reasons, consideration and arguments on which the submission or observation is based in full (Article 217 of the Planning and Development Regulations 2001, as amended, refers)

Submissions/observations can also be made on the An Bord Pleanála website at the following address: <https://online.pleanala.ie/en-ie/sid/observation>. Any enquiries relating to the application process should be directed to the Strategic Infrastructure Development Section of An Bord Pleanála (Tel. 01-8588100).

A person may question the validity of any decision by the Board on a proposed road development by way of an application for judicial review under the Rules of the Superior Courts (and in particular Order 84 of the Rules of the Superior Courts contained in S.I. No. 15 of 1986 as amended) and in accordance with sections 50, 50A and 50B of the Planning and Development Act 2000 (as amended).

Practical information on the review mechanism can also be accessed under the heading: “Legal Notices - Judicial Review Notice” on An Bord Pleanála website www.pleanala.ie. This information is also available on the Citizens Information Service website www.citizensinformation.ie.

Signed:

Aidan Gallagher
Head of Bus Connects Dublin Infrastructure,
National Transport Authority

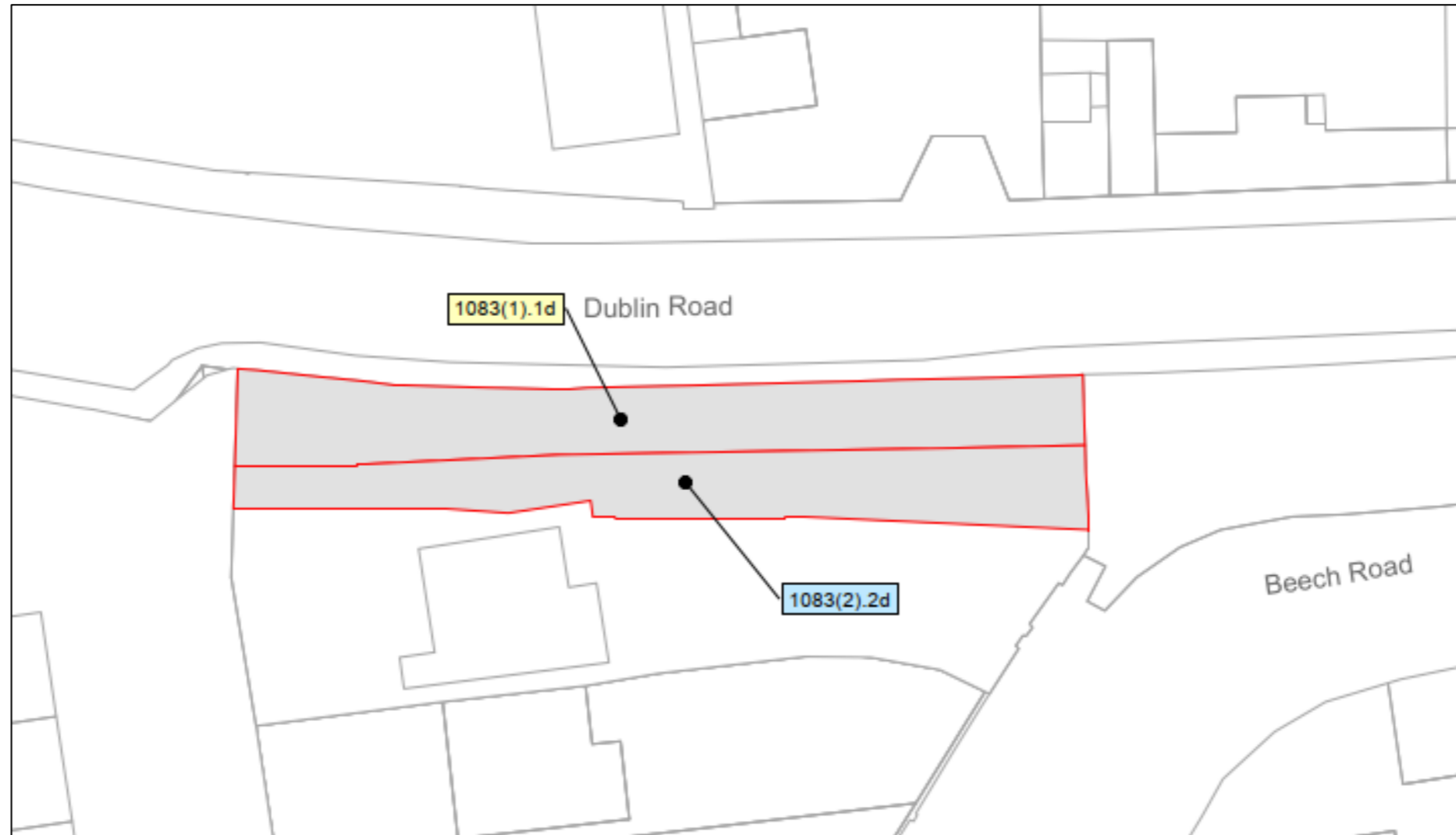
Date of erection of site notice: 10/08/2023

**SCHEDULE (EXTRACT)
PART I
Lands Being Permanently Acquired**





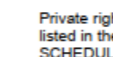
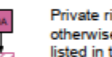
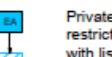
Number on map deposited at NTA	Quantity, Description and situation of land		Owners or Reputed Owners	Lessees or Reputed Lessees	Occupiers
1083(1).1d	Area (Ha): Area (m2): Description: County: Address:	0.02083 208.3 House Garden Dublin 4 Beech Road, Crinken Glen, Dublin 18, D18H5K7	VARIOUS – SEE WEBSITE FOR DETAILS	None	Owner(s)

**SCHEDULE (EXTRACT)
PART II
Lands Being Temporarily Acquired**

Number on map deposited at NTA	Quantity, Description and situation of land		Owners or Reputed Owners	Lessees or Reputed Lessees	Occupiers
1083(2).2d	Area (Ha): Area (m2): Description: County: Address:	0.01765 176.5 House Garden Dublin 4 Beech Road, Crinken Glen, Dublin 18, D18H5K7	VARIOUS – SEE WEBSITE FOR DETAILS	None	Owner(s)



Legend:

 <p>LANDS BEING PERMANENTLY ACQUIRED* * SCHEDULE PART I (Shaded in Grey)</p> <p>1001(1).1d</p>	 <p>LANDS BEING TEMPORARILY ACQUIRED** **SCHEDULE PART II (Shaded in Grey)</p> <p>1001(2).2d</p>	 <p>Public rights of way to be extinguished listed in the SCHEDULE PART III (Section A)</p>	 <p>Public rights of way to be restricted or otherwise interfered with listed in the SCHEDULE PART III (Section B)</p>	 <p>Private rights to be acquired listed in the SCHEDULE PART IV (Section A)</p>	 <p>Private rights to be restricted or otherwise interfered with listed in the SCHEDULE PART IV (Section B)</p>	 <p>Private rights to be temporarily restricted or otherwise interfered with listed in the SCHEDULE PART IV (Section C)</p>
--	--	--	---	---	--	--

**BRAY TO CITY CENTRE
CORE BUS CORRIDOR SCHEME
COMPULSORY PURCHASE ORDER 2023
SITE NOTICE**

NOTICE IS HEREBY GIVEN THAT THE NATIONAL TRANSPORT AUTHORITY HAS MADE:

**BRAY TO CITY CENTRE CORE BUS CORRIDOR SCHEME
COMPULSORY PURCHASE ORDER 2023**

WHICH IS BEING SUBMITTED TO AN BORD PLEANÁLA FOR CONFIRMATION

IF CONFIRMED, THIS ORDER WILL AUTHORISE THE NATIONAL TRANSPORT AUTHORITY TO ACQUIRE COMPULSORILY THE FOLLOWING LAND AS DESCRIBED IN PART I, PART II AND PART IV (SECTION C) OF THE SCHEDULE (SEE ACCOMPANYING EXTRACT) FOR THE PURPOSES OF CONSTRUCTION OF THE BRAY TO CITY CENTRE CORE BUS CORRIDOR SCHEME FOR THE PURPOSES OF FACILITATING PUBLIC TRANSPORT, AND TOGETHER WITH ALL ANCILLARY AND CONSEQUENTIAL WORKS ASSOCIATED THEREWITH.

A copy of the order and of the maps referred to in it may be seen at:

**National Transport Authority
Dún Scéine
Harcourt Lane
Dublin 2
D02 WT20**

**An Bord Pleanála,
64 Marlborough Street,
Dublin 1,
D01 V902**

on working days between the hours of **9:15am and 5:30pm from Tuesday 15th of August to Tuesday 10th of October 2023.**

A copy of the order and of the maps referred to in it are also available on the National Transport Authority website for the Bray to City Centre Core Bus Corridor Scheme at: www.brayscheme.ie

Any objection to the order should be made in writing to **An Bord Pleanála (Strategic Infrastructure Division), 64 Marlborough Street, Dublin 1, D01 V902**, so as to reach the said Board before **5.30pm on Tuesday 10th of October 2023.**

Additional information in relation to the Bray to City Centre Core Bus Corridor Scheme including a copy of the Environmental Impact Assessment Report (EIAR) and the Natura Impact Statement (NIS) are also available at the above location for inspection and/or purchase (in the case of the EIAR/NIS) and for inspection and downloading on the above mentioned website. Submissions/observations may be made in writing to An Bord Pleanála in relation to (i) the likely effects on the environment of the proposed road development, if carried out, (ii) the implications of the proposed road development, if carried out, for proper planning and sustainable development in the area in which it is proposed to situate the proposed road development, and (iii) the likely significant effects of the proposed road development on a European site between **Tuesday 15th August to Tuesday 10th October 2023.** Any submissions/observations must be accompanied by a fee of €50 (except for certain prescribed bodies) and must be received by the Board not later than 5.30 p.m. on Tuesday 10th October 2023.

Such submissions/observations must also include the following information:

- The name of the person making the submission or observation, the name of the person acting on his or her behalf, if any, and the address to which any correspondence relating the application should be sent,
- The subject matter of the submission or observation, and

- The reasons, consideration and arguments on which the submission or observation is based in full (Article 217 of the Planning and Development Regulations 2001, as amended, refers)

Submissions/observations can also be made on the An Bord Pleanála website at the following address: <https://online.pleanala.ie/en-ie/sid/observation>. Any enquiries relating to the application process should be directed to the Strategic Infrastructure Development Section of An Bord Pleanála (Tel. 01-8588100).

A person may question the validity of any decision by the Board on a proposed road development by way of an application for judicial review under the Rules of the Superior Courts (and in particular Order 84 of the Rules of the Superior Courts contained in S.I. No. 15 of 1986 as amended) and in accordance with sections 50, 50A and 50B of the Planning and Development Act 2000 (as amended).

Practical information on the review mechanism can also be accessed under the heading: “Legal Notices - Judicial Review Notice” on An Bord Pleanála website www.pleanala.ie. This information is also available on the Citizens Information Service website www.citizensinformation.ie.

Signed:

Aidan Gallagher
Head of Bus Connects Dublin Infrastructure,
National Transport Authority

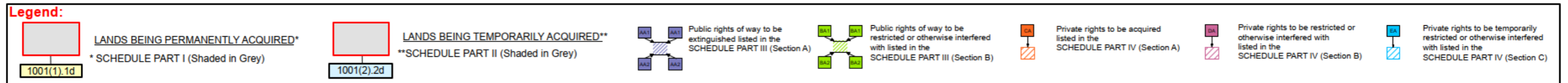
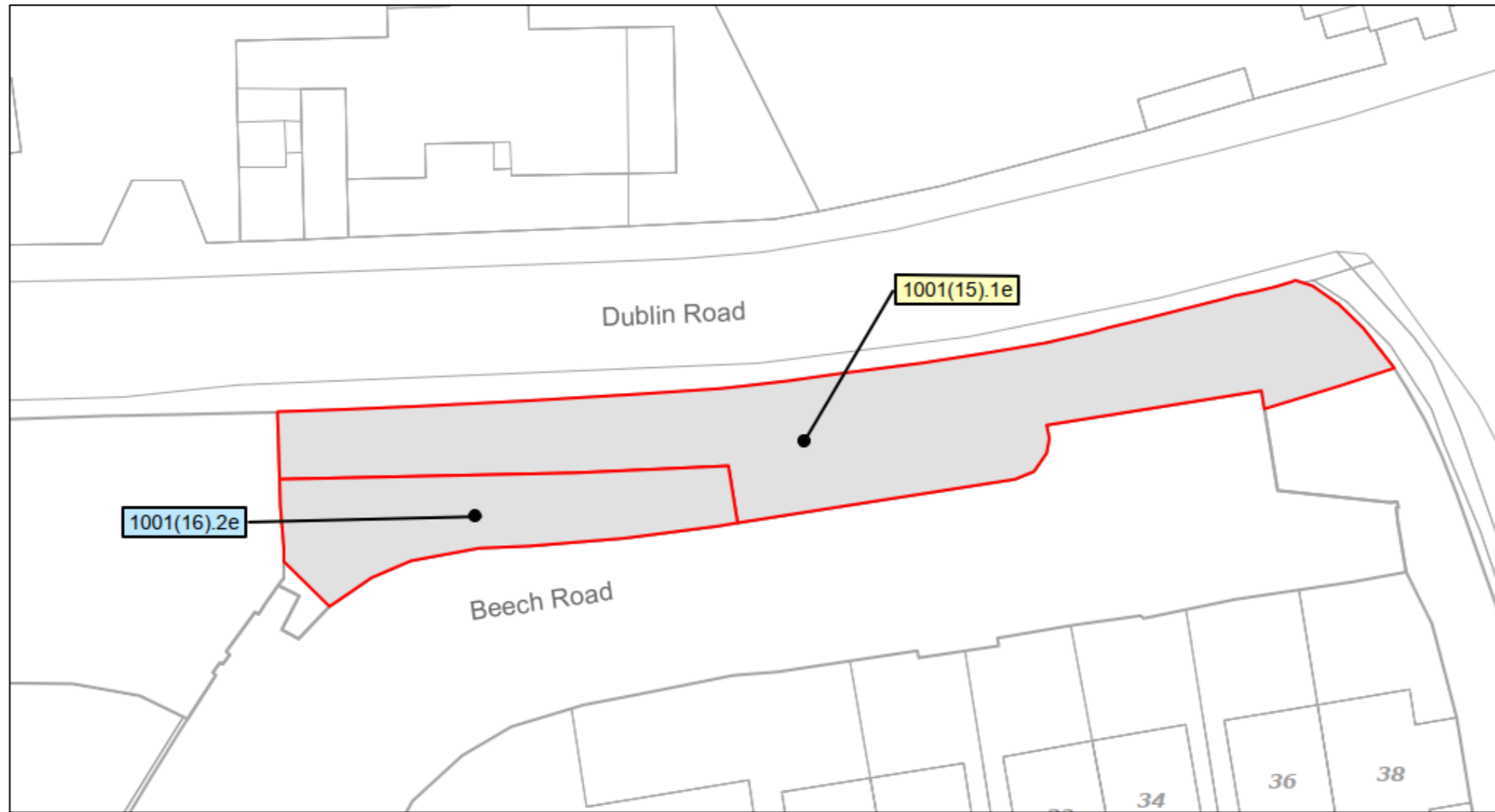
Date of erection of site notice: 10/08/2023

**SCHEDULE (EXTRACT)
PART I
Lands Being Permanently Acquired**

Number on map deposited at NTA	Quantity, Description and situation of land	Owners or Reputed Owners	Lessees or Reputed Lessees	Occupiers
1001(15).1e	Area (Ha): 0.03810 Area (m2): 381.0 Description: Private Landings County: Dublin Address: Green verge at Beech Road, Dublin Road, Dublin 18	Dún Laoghaire Rathdown County Council, County Hall, Marine Road, Dún Laoghaire, Co. Dublin A96 K6C9	None	Owner(s)

**SCHEDULE (EXTRACT)
PART II
Lands Being Temporarily Acquired**

Number on map deposited at NTA	Quantity, Description and situation of land	Owners or Reputed Owners	Lessees or Reputed Lessees	Occupiers
1001(16).2e	Area (Ha): 0.01303 Area (m2): 130.3 Description: Private Landings County: Dublin Address: Green verge at Beech Road, Dublin Road, Dublin 18	Dún Laoghaire Rathdown County Council, County Hall, Marine Road, Dún Laoghaire, Co. Dublin A96 K6C9	None	Owner(s)



**BRAY TO CITY CENTRE
CORE BUS CORRIDOR SCHEME
COMPULSORY PURCHASE ORDER 2023
SITE NOTICE**

NOTICE IS HEREBY GIVEN THAT THE NATIONAL TRANSPORT AUTHORITY HAS MADE:

**BRAY TO CITY CENTRE CORE BUS CORRIDOR SCHEME
COMPULSORY PURCHASE ORDER 2023**

WHICH IS BEING SUBMITTED TO AN BORD PLEANÁLA FOR CONFIRMATION

IF CONFIRMED, THIS ORDER WILL AUTHORISE THE NATIONAL TRANSPORT AUTHORITY TO ACQUIRE COMPULSORILY THE FOLLOWING LAND AS DESCRIBED IN PART I, PART II AND PART IV (SECTION C) OF THE SCHEDULE (SEE ACCOMPANYING EXTRACT) FOR THE PURPOSES OF CONSTRUCTION OF THE BRAY TO CITY CENTRE CORE BUS CORRIDOR SCHEME FOR THE PURPOSES OF FACILITATING PUBLIC TRANSPORT, AND TOGETHER WITH ALL ANCILLARY AND CONSEQUENTIAL WORKS ASSOCIATED THEREWITH.

A copy of the order and of the maps referred to in it may be seen at:

**National Transport Authority
Dún Scéine
Harcourt Lane
Dublin 2
D02 WT20**

**An Bord Pleanála,
64 Marlborough Street,
Dublin 1,
D01 V902**

on working days between the hours of **9:15am and 5:30pm from Tuesday 15th of August to Tuesday 10th of October 2023.**

A copy of the order and of the maps referred to in it are also available on the National Transport Authority website for the Bray to City Centre Core Bus Corridor Scheme at: www.brayscheme.ie

Any objection to the order should be made in writing to **An Bord Pleanála (Strategic Infrastructure Division), 64 Marlborough Street, Dublin 1, D01 V902**, so as to reach the said Board before **5.30pm on Tuesday 10th of October 2023.**

Additional information in relation to the Bray to City Centre Core Bus Corridor Scheme including a copy of the Environmental Impact Assessment Report (EIAR) and the Natura Impact Statement (NIS) are also available at the above location for inspection and/or purchase (in the case of the EIAR/NIS) and for inspection and downloading on the above mentioned website. Submissions/observations may be made in writing to An Bord Pleanála in relation to (i) the likely effects on the environment of the proposed road development, if carried out, (ii) the implications of the proposed road development, if carried out, for proper planning and sustainable development in the area in which it is proposed to situate the proposed road development, and (iii) the likely significant effects of the proposed road development on a European site between **Tuesday 15th August to Tuesday 10th October 2023.** Any submissions/observations must be accompanied by a fee of €50 (except for certain prescribed bodies) and must be received by the Board not later than 5.30 p.m. on Tuesday 10th October 2023.

Such submissions/observations must also include the following information:

- The name of the person making the submission or observation, the name of the person acting on his or her behalf, if any, and the address to which any correspondence relating the application should be sent,
- The subject matter of the submission or observation, and

- The reasons, consideration and arguments on which the submission or observation is based in full (Article 217 of the Planning and Development Regulations 2001, as amended, refers)

Submissions/observations can also be made on the An Bord Pleanála website at the following address: <https://online.pleanala.ie/en-ie/sid/observation>. Any enquiries relating to the application process should be directed to the Strategic Infrastructure Development Section of An Bord Pleanála (Tel. 01-8588100).

A person may question the validity of any decision by the Board on a proposed road development by way of an application for judicial review under the Rules of the Superior Courts (and in particular Order 84 of the Rules of the Superior Courts contained in S.I. No. 15 of 1986 as amended) and in accordance with sections 50, 50A and 50B of the Planning and Development Act 2000 (as amended).

Practical information on the review mechanism can also be accessed under the heading: “Legal Notices - Judicial Review Notice” on An Bord Pleanála website www.pleanala.ie. This information is also available on the Citizens Information Service website www.citizensinformation.ie.

Signed:

Aidan Gallagher
Head of Bus Connects Dublin Infrastructure,
National Transport Authority

Date of erection of site notice: 10/08/2023

**SCHEDULE (EXTRACT)
PART I
Lands Being Permanently Acquired**

Number on map deposited at NTA	Quantity, Description and situation of land	Owners or Reputed Owners	Lessees or Reputed Lessees	Occupiers
1091(1).1e	Area (Ha): 0.00003 Area (m2): 0.3 Description: Private Landings County: Dublin Address: Pedestrian entrance & green area to the front of St. Joseph's Shankill, Dublin Road, Shankill, Dublin 18	VARIOUS – SEE WEBSITE FOR DETAILS	None	VARIOUS – SEE WEBSITE FOR DETAILS
1091(2).1e	Area (Ha): 0.01548 Area (m2): 154.8 Description: Private Landings County: Dublin Address: Pedestrian entrance & green area to the front of St. Joseph's Shankill, Dublin Road, Shankill, Dublin 18	VARIOUS – SEE WEBSITE FOR DETAILS	None	VARIOUS – SEE WEBSITE FOR DETAILS

SCHEDULE (EXTRACT)
PART II
Lands Being Temporarily Acquired

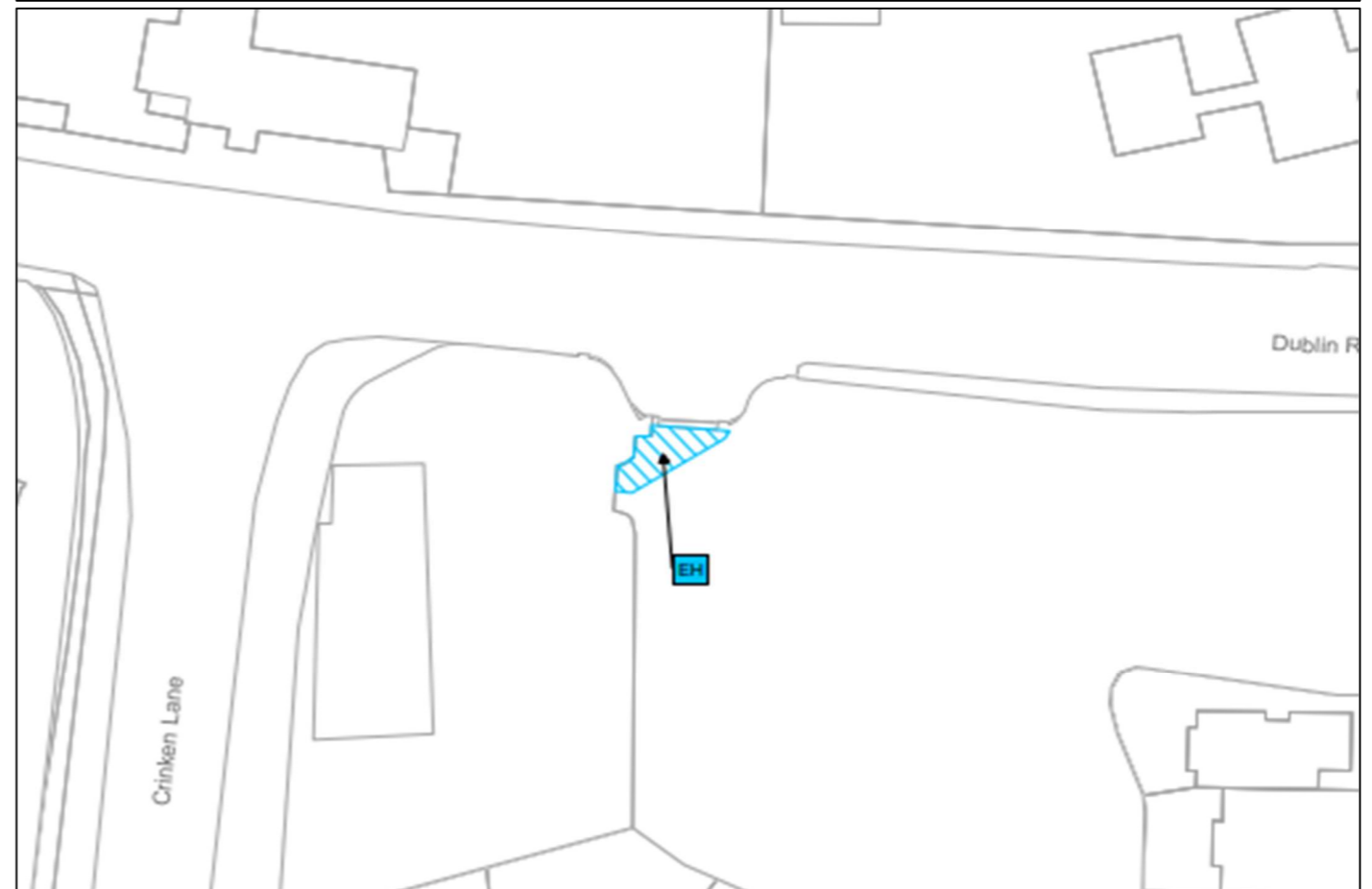
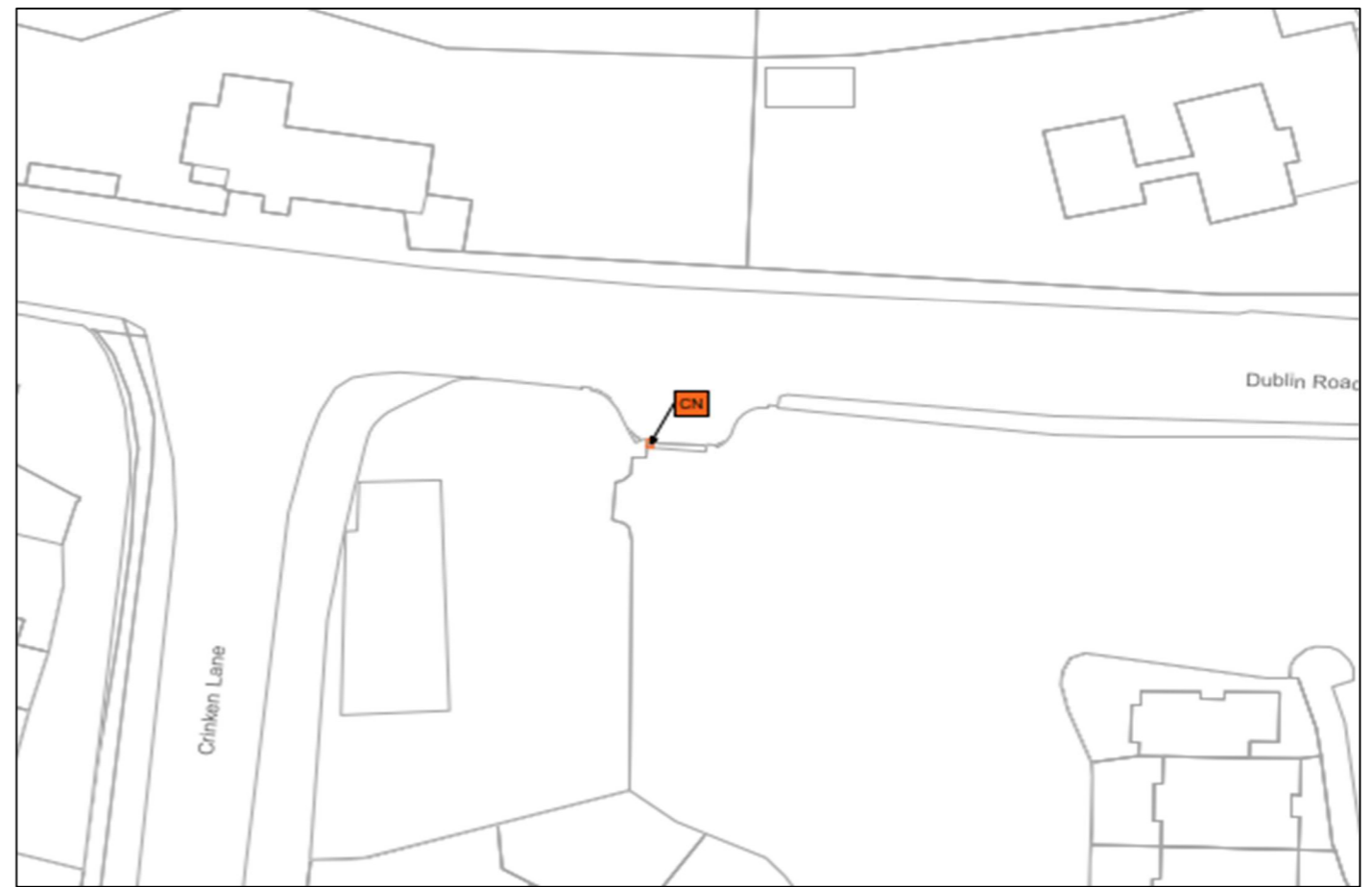
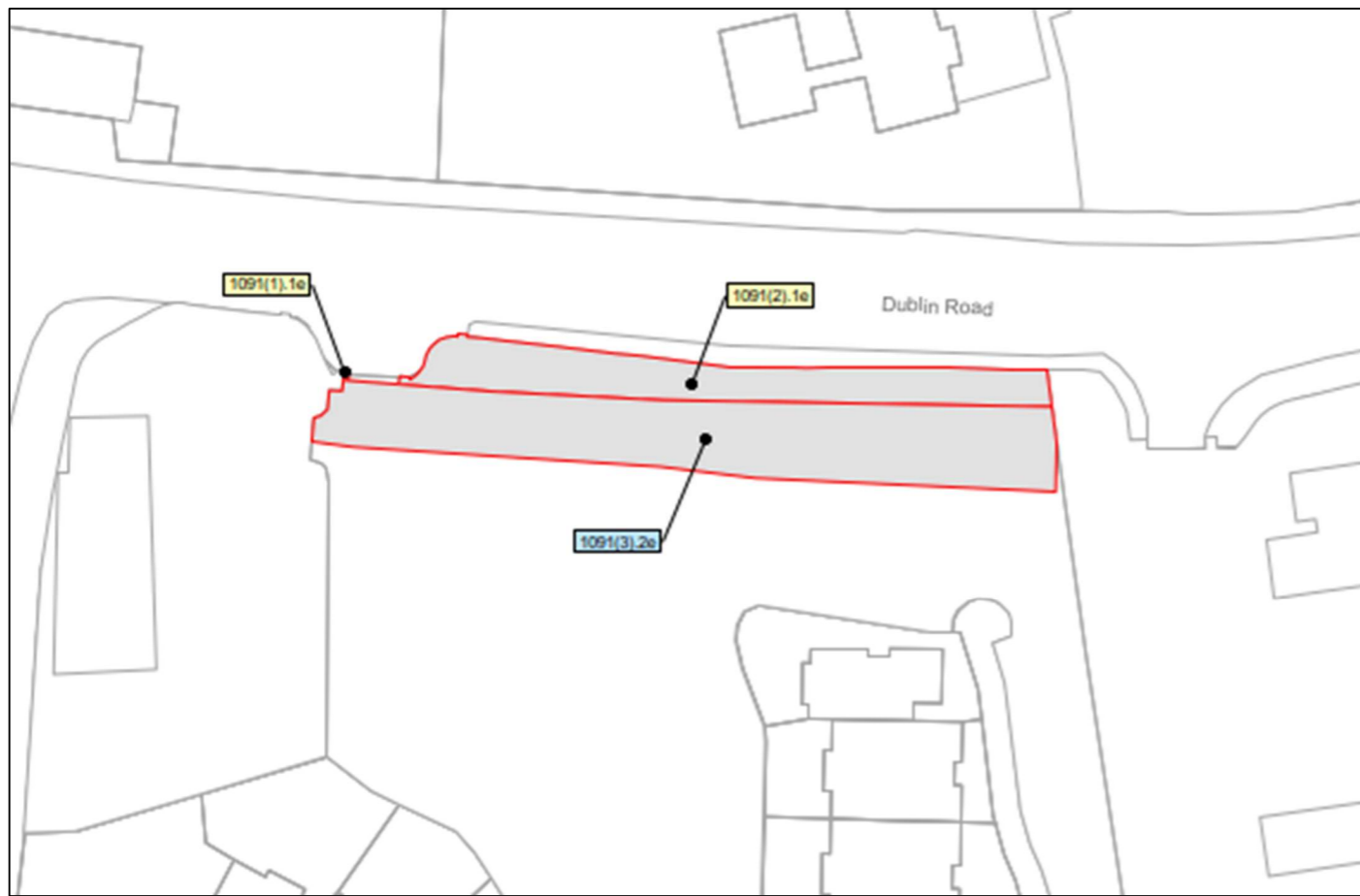
Number on map deposited at NTA	Quantity, Description and situation of land		Owners or Reputed Owners	Lessees or Reputed Lessees	Occupiers
1091(3).2e	Area (Ha): Area (m2): Description: County: Address:	0.03215 321.5 Private Landings Dublin Pedestrian entrance & green area to the front of St. Joseph's Shankill, Dublin Road, Shankill, Dublin 18	VARIOUS – SEE WEBSITE FOR DETAILS	None	VARIOUS – SEE WEBSITE FOR DETAILS

SCHEDULE
PART IV (SECTION A)
Description of private rights to be acquired

Reference	Description	Owners or Reputed Owners of the Right to be Acquired
CN	All private rights within the area shaded orange and labelled 'CN' on the deposit map reference 0013-DM-0008 associated with plot reference 1091(1).1e as described in Part I of the Schedule.	VARIOUS – SEE WEBSITE FOR DETAILS
CO	All private rights within the area shaded orange and labelled 'CO' on the deposit map reference 0013-DM-0008 associated with plot reference 1091(2).1e as described in Part I of the Schedule.	VARIOUS – SEE WEBSITE FOR DETAILS

SCHEDULE
PART IV (SECTION C)
Description of private rights to be temporarily restricted or otherwise interfered with

Description	Owners or Reputed Owners of the Right to be Temporarily Restricted or Otherwise Interfered With
EH	All private rights within the area shaded blue and labelled 'EH' on the deposit map reference 0013-DM-0008 associated with plot reference 1091(3).2e as described in Part II of the Schedule.



Legend:

	LANDS BEING PERMANENTLY ACQUIRED*		LANDS BEING TEMPORARILY ACQUIRED**		Public rights of way to be extinguished listed in the SCHEDULE PART III (Section A)		Public rights of way to be restricted or otherwise interfered with listed in the SCHEDULE PART III (Section B)		Private rights to be acquired listed in the SCHEDULE PART IV (Section A)		Private rights to be restricted or otherwise interfered with listed in the SCHEDULE PART IV (Section B)		Private rights to be temporarily restricted or otherwise interfered with listed in the SCHEDULE PART IV (Section C)
1001(1).1d	* SCHEDULE PART I (Shaded in Grey)	1001(2).2d	**SCHEDULE PART II (Shaded in Grey)										

**BRAY TO CITY CENTRE
CORE BUS CORRIDOR SCHEME
COMPULSORY PURCHASE ORDER 2023
SITE NOTICE**

NOTICE IS HEREBY GIVEN THAT THE NATIONAL TRANSPORT AUTHORITY HAS MADE:

**BRAY TO CITY CENTRE CORE BUS CORRIDOR SCHEME
COMPULSORY PURCHASE ORDER 2023**

WHICH IS BEING SUBMITTED TO AN BORD PLEANÁLA FOR CONFIRMATION

IF CONFIRMED, THIS ORDER WILL AUTHORISE THE NATIONAL TRANSPORT AUTHORITY TO ACQUIRE COMPULSORILY THE FOLLOWING LAND AS DESCRIBED IN PART I, PART II AND PART IV (SECTION C) OF THE SCHEDULE (SEE ACCOMPANYING EXTRACT) FOR THE PURPOSES OF CONSTRUCTION OF THE BRAY TO CITY CENTRE CORE BUS CORRIDOR SCHEME FOR THE PURPOSES OF FACILITATING PUBLIC TRANSPORT, AND TOGETHER WITH ALL ANCILLARY AND CONSEQUENTIAL WORKS ASSOCIATED THEREWITH.

A copy of the order and of the maps referred to in it may be seen at:

**National Transport Authority
Dún Scéine
Harcourt Lane
Dublin 2
D02 WT20**

**An Bord Pleanála,
64 Marlborough Street,
Dublin 1,
D01 V902**

on working days between the hours of **9:15am and 5:30pm from Tuesday 15th of August to Tuesday 10th of October 2023.**

A copy of the order and of the maps referred to in it are also available on the National Transport Authority website for the Bray to City Centre Core Bus Corridor Scheme at: www.brayscheme.ie

Any objection to the order should be made in writing to **An Bord Pleanála (Strategic Infrastructure Division), 64 Marlborough Street, Dublin 1, D01 V902**, so as to reach the said Board before **5.30pm on Tuesday 10th of October 2023.**

Additional information in relation to the Bray to City Centre Core Bus Corridor Scheme including a copy of the Environmental Impact Assessment Report (EIAR) and the Natura Impact Statement (NIS) are also available at the above location for inspection and/or purchase (in the case of the EIAR/NIS) and for inspection and downloading on the above mentioned website. Submissions/observations may be made in writing to An Bord Pleanála in relation to (i) the likely effects on the environment of the proposed road development, if carried out, (ii) the implications of the proposed road development, if carried out, for proper planning and sustainable development in the area in which it is proposed to situate the proposed road development, and (iii) the likely significant effects of the proposed road development on a European site between **Tuesday 15th August to Tuesday 10th October 2023.** Any submissions/observations must be accompanied by a fee of €50 (except for certain prescribed bodies) and must be received by the Board not later than 5.30 p.m. on Tuesday 10th October 2023.

Such submissions/observations must also include the following information:

- The name of the person making the submission or observation, the name of the person acting on his or her behalf, if any, and the address to which any correspondence relating the application should be sent,
- The subject matter of the submission or observation, and

- The reasons, consideration and arguments on which the submission or observation is based in full (Article 217 of the Planning and Development Regulations 2001, as amended, refers)

Submissions/observations can also be made on the An Bord Pleanála website at the following address: <https://online.pleanala.ie/en-ie/sid/observation>. Any enquiries relating to the application process should be directed to the Strategic Infrastructure Development Section of An Bord Pleanála (Tel. 01-8588100).

A person may question the validity of any decision by the Board on a proposed road development by way of an application for judicial review under the Rules of the Superior Courts (and in particular Order 84 of the Rules of the Superior Courts contained in S.I. No. 15 of 1986 as amended) and in accordance with sections 50, 50A and 50B of the Planning and Development Act 2000 (as amended).

Practical information on the review mechanism can also be accessed under the heading: “Legal Notices - Judicial Review Notice” on An Bord Pleanála website www.pleanala.ie. This information is also available on the Citizens Information Service website www.citizensinformation.ie.

Signed:

Aidan Gallagher
Head of Bus Connects Dublin Infrastructure,
National Transport Authority

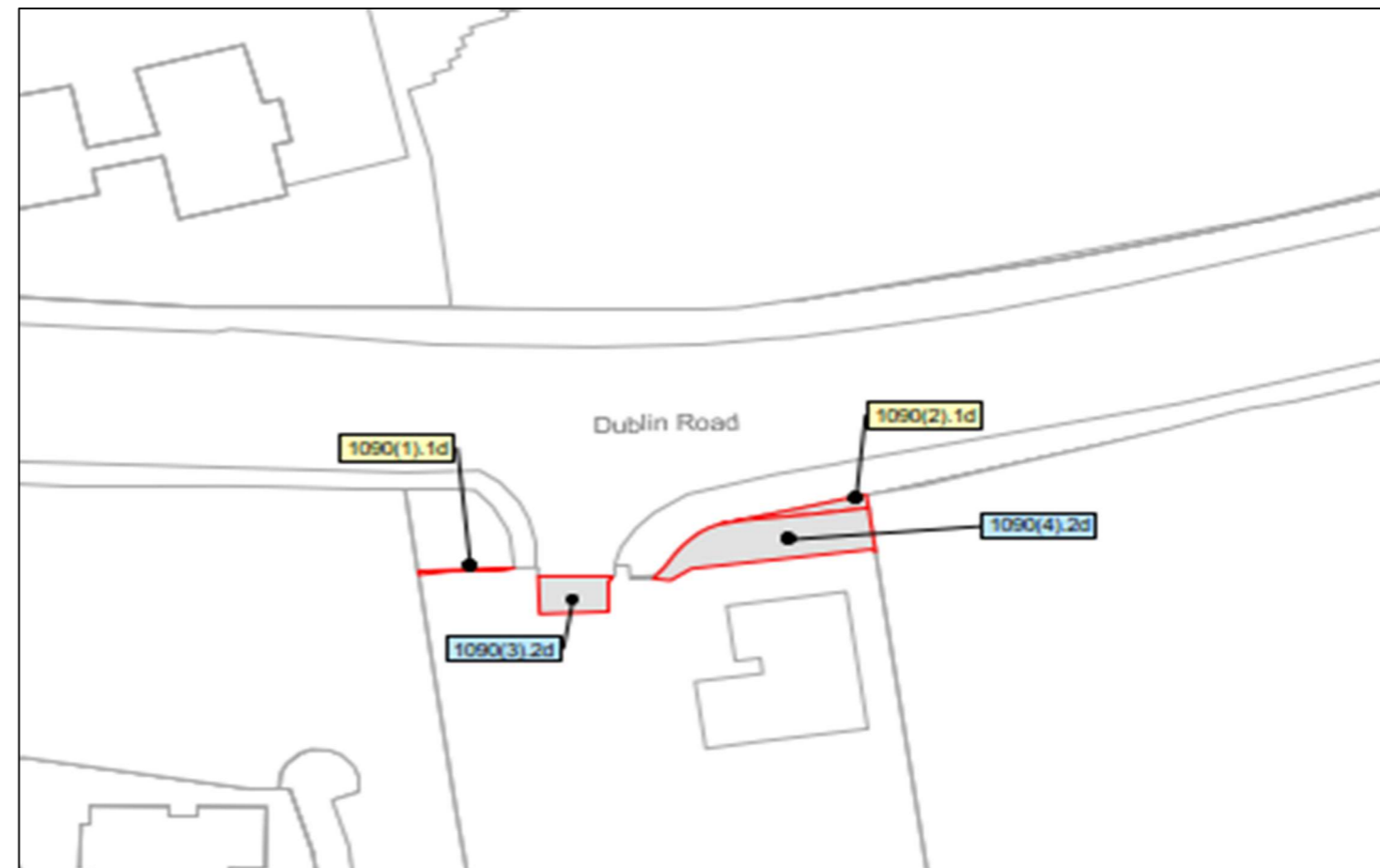
Date of erection of site notice: 10/08/2023

**SCHEDULE (EXTRACT)
PART I
Lands Being Permanently Acquired**








Number on map deposited at NTA	Quantity, Description and situation of land	Owners or Reputed Owners	Lessees or Reputed Lessees	Occupiers
1090(1).1d	Area (Ha): 0.00005 Area (m2): 0.5 Description: House Garden County: Dublin Address: Entrance to Aughmore Lane, Dublin Road, Shankill, Dublin 18	VARIOUS – SEE WEBSITE FOR DETAILS	None	Owner(s)
1090(2).1d	Area (Ha): 0.00038 Area (m2): 3.8 Description: House Garden County: Dublin Address: Entrance to Aughmore Lane, Dublin Road, Shankill, Dublin 18	VARIOUS – SEE WEBSITE FOR DETAILS	None	Owner(s)

**SCHEDULE (EXTRACT)
PART II
Lands Being Temporarily Acquired**

Number on map deposited at NTA	Quantity, Description and situation of land		Owners or Reputed Owners	Lessees or Reputed Lessees	Occupiers
1090(3).2d	Area (Ha): Area (m2): Description: County: Address:	0.00099 9.9 House Garden Dublin Entrance to Aughmore Lane, Dublin Road, Shankill, Dublin 18	VARIOUS – SEE WEBSITE FOR DETAILS	None	Owner(s)
1090(4).2d	Area (Ha): Area (m2): Description: County: Address:	0.00326 32.6 House Garden Dublin Entrance to Aughmore Lane, Dublin Road, Shankill, Dublin 18	VARIOUS – SEE WEBSITE FOR DETAILS	None	Owner(s)



Legend:

	LANDS BEING PERMANENTLY ACQUIRED*		LANDS BEING TEMPORARILY ACQUIRED**		Public rights of way to be extinguished listed in the SCHEDULE PART III (Section A)		Public rights of way to be restricted or otherwise interfered with listed in the SCHEDULE PART III (Section B)		Private rights to be acquired listed in the SCHEDULE PART IV (Section A)		Private rights to be restricted or otherwise interfered with listed in the SCHEDULE PART IV (Section B)		Private rights to be temporarily restricted or otherwise interfered with listed in the SCHEDULE PART IV (Section C)
1001(1).1d	* SCHEDULE PART I (Shaded in Grey)	1001(2).2d	**SCHEDULE PART II (Shaded in Grey)										

**BRAY TO CITY CENTRE
CORE BUS CORRIDOR SCHEME
COMPULSORY PURCHASE ORDER 2023
SITE NOTICE**

NOTICE IS HEREBY GIVEN THAT THE NATIONAL TRANSPORT AUTHORITY HAS MADE:

**BRAY TO CITY CENTRE CORE BUS CORRIDOR SCHEME
COMPULSORY PURCHASE ORDER 2023**

WHICH IS BEING SUBMITTED TO AN BORD PLEANÁLA FOR CONFIRMATION

IF CONFIRMED, THIS ORDER WILL AUTHORISE THE NATIONAL TRANSPORT AUTHORITY TO ACQUIRE COMPULSORILY THE FOLLOWING LAND AS DESCRIBED IN PART I, PART II AND PART IV (SECTION C) OF THE SCHEDULE (SEE ACCOMPANYING EXTRACT) FOR THE PURPOSES OF CONSTRUCTION OF THE BRAY TO CITY CENTRE CORE BUS CORRIDOR SCHEME FOR THE PURPOSES OF FACILITATING PUBLIC TRANSPORT, AND TOGETHER WITH ALL ANCILLARY AND CONSEQUENTIAL WORKS ASSOCIATED THEREWITH.

A copy of the order and of the maps referred to in it may be seen at:

**National Transport Authority
Dún Scéine
Harcourt Lane
Dublin 2
D02 WT20**

**An Bord Pleanála,
64 Marlborough Street,
Dublin 1,
D01 V902**

on working days between the hours of **9:15am and 5:30pm from Tuesday 15th of August to Tuesday 10th of October 2023.**

A copy of the order and of the maps referred to in it are also available on the National Transport Authority website for the Bray to City Centre Core Bus Corridor Scheme at: www.brayscheme.ie

Any objection to the order should be made in writing to **An Bord Pleanála (Strategic Infrastructure Division), 64 Marlborough Street, Dublin 1, D01 V902**, so as to reach the said Board before **5.30pm on Tuesday 10th of October 2023.**

Additional information in relation to the Bray to City Centre Core Bus Corridor Scheme including a copy of the Environmental Impact Assessment Report (EIAR) and the Natura Impact Statement (NIS) are also available at the above location for inspection and/or purchase (in the case of the EIAR/NIS) and for inspection and downloading on the above mentioned website. Submissions/observations may be made in writing to An Bord Pleanála in relation to (i) the likely effects on the environment of the proposed road development, if carried out, (ii) the implications of the proposed road development, if carried out, for proper planning and sustainable development in the area in which it is proposed to situate the proposed road development, and (iii) the likely significant effects of the proposed road development on a European site between **Tuesday 15th August to Tuesday 10th October 2023.** Any submissions/observations must be accompanied by a fee of €50 (except for certain prescribed bodies) and must be received by the Board not later than 5.30 p.m. on Tuesday 10th October 2023.

Such submissions/observations must also include the following information:

- The name of the person making the submission or observation, the name of the person acting on his or her behalf, if any, and the address to which any correspondence relating the application should be sent,
- The subject matter of the submission or observation, and

- The reasons, consideration and arguments on which the submission or observation is based in full (Article 217 of the Planning and Development Regulations 2001, as amended, refers)

Submissions/observations can also be made on the An Bord Pleanála website at the following address: <https://online.pleanala.ie/en-ie/sid/observation>. Any enquiries relating to the application process should be directed to the Strategic Infrastructure Development Section of An Bord Pleanála (Tel. 01-8588100).

A person may question the validity of any decision by the Board on a proposed road development by way of an application for judicial review under the Rules of the Superior Courts (and in particular Order 84 of the Rules of the Superior Courts contained in S.I. No. 15 of 1986 as amended) and in accordance with sections 50, 50A and 50B of the Planning and Development Act 2000 (as amended).

Practical information on the review mechanism can also be accessed under the heading: “Legal Notices - Judicial Review Notice” on An Bord Pleanála website www.pleanala.ie. This information is also available on the Citizens Information Service website www.citizensinformation.ie.

Signed:

Aidan Gallagher

Head of Bus Connects Dublin Infrastructure,
National Transport Authority

Date of erection of site notice: 10/08/2023

**SCHEDULE (EXTRACT)
PART I
Lands Being Permanently Acquired**

Number on map deposited at NTA	Quantity, Description and situation of land	Owners or Reputed Owners	Lessees or Reputed Lessees	Occupiers
1087(1).1a	Area (Ha): 0.00262 Area (m2): 26.2 Description: Access Road County: Dublin Address: Shanganagh Castle Park, Shankill, Dublin 18	Dún Laoghaire Rathdown County Council, County Hall, Marine Road, Dún Laoghaire, Co. Dublin A96 K6C9	None	VARIOUS – SEE WEBSITE FOR DETAILS
1087(2).1h	Area (Ha): 0.00199 Area (m2): 19.9 Description: Zoned County: Dublin Address: Shanganagh Castle Park, Shankill, Dublin 18	Dún Laoghaire Rathdown County Council, County Hall, Marine Road, Dún Laoghaire, Co. Dublin A96 K6C9	None	VARIOUS – SEE WEBSITE FOR DETAILS
1087(3).1h	Area (Ha): 0.16969 Area (m2): 1696.9 Description: Zoned County: Dublin Address: Shanganagh Castle Park, Shankill, Dublin 18	Dún Laoghaire Rathdown County Council, County Hall, Marine Road, Dún Laoghaire, Co. Dublin A96 K6C9	None	VARIOUS – SEE WEBSITE FOR DETAILS

**SCHEDULE (EXTRACT)
PART II
Lands Being Temporarily Acquired**

Number on map deposited at NTA	Quantity, Description and situation of land		Owners or Reputed Owners	Lessees or Reputed Lessees	Occupiers
1087(4).2a	Area (Ha): Area (m2): Description: County: Address:	0.00057 5.7 Access Road Dublin Shanganagh Castle Park, Shankill, Dublin 18	Dún Laoghaire Rathdown County Council, County Hall, Marine Road, Dún Laoghaire, Co. Dublin A96 K6C9	None	VARIOUS – SEE WEBSITE FOR DETAILS
1087(5).2h	Area (Ha): Area (m2): Description: County: Address:	0.00048 4.8 Zoned Dublin Shanganagh Castle Park, Shankill, Dublin 18	Dún Laoghaire Rathdown County Council, County Hall, Marine Road, Dún Laoghaire, Co. Dublin A96 K6C9	None	VARIOUS – SEE WEBSITE FOR DETAILS
1087(6).2h	Area (Ha): Area (m2): Description: County: Address:	0.00468 46.8 Zoned Dublin Shanganagh Castle Park, Shankill, Dublin 18	Dún Laoghaire Rathdown County Council, County Hall, Marine Road, Dún Laoghaire, Co. Dublin A96 K6C9	None	VARIOUS – SEE WEBSITE FOR DETAILS
1087(7).2h	Area (Ha): Area (m2): Description: County: Address:	0.01031 103.1 Zoned Dublin Shanganagh Castle Park, Shankill, Dublin 18	Dún Laoghaire Rathdown County Council, County Hall, Marine Road, Dún Laoghaire, Co. Dublin A96 K6C9	None	VARIOUS – SEE WEBSITE FOR DETAILS
1087(8).2h	Area (Ha): Area (m2): Description: County: Address:	0.00871 87.1 Zoned Dublin Shanganagh Castle Park, Shankill, Dublin 18	Dún Laoghaire Rathdown County Council, County Hall, Marine Road, Dún Laoghaire, Co. Dublin A96 K6C9	None	VARIOUS – SEE WEBSITE FOR DETAILS

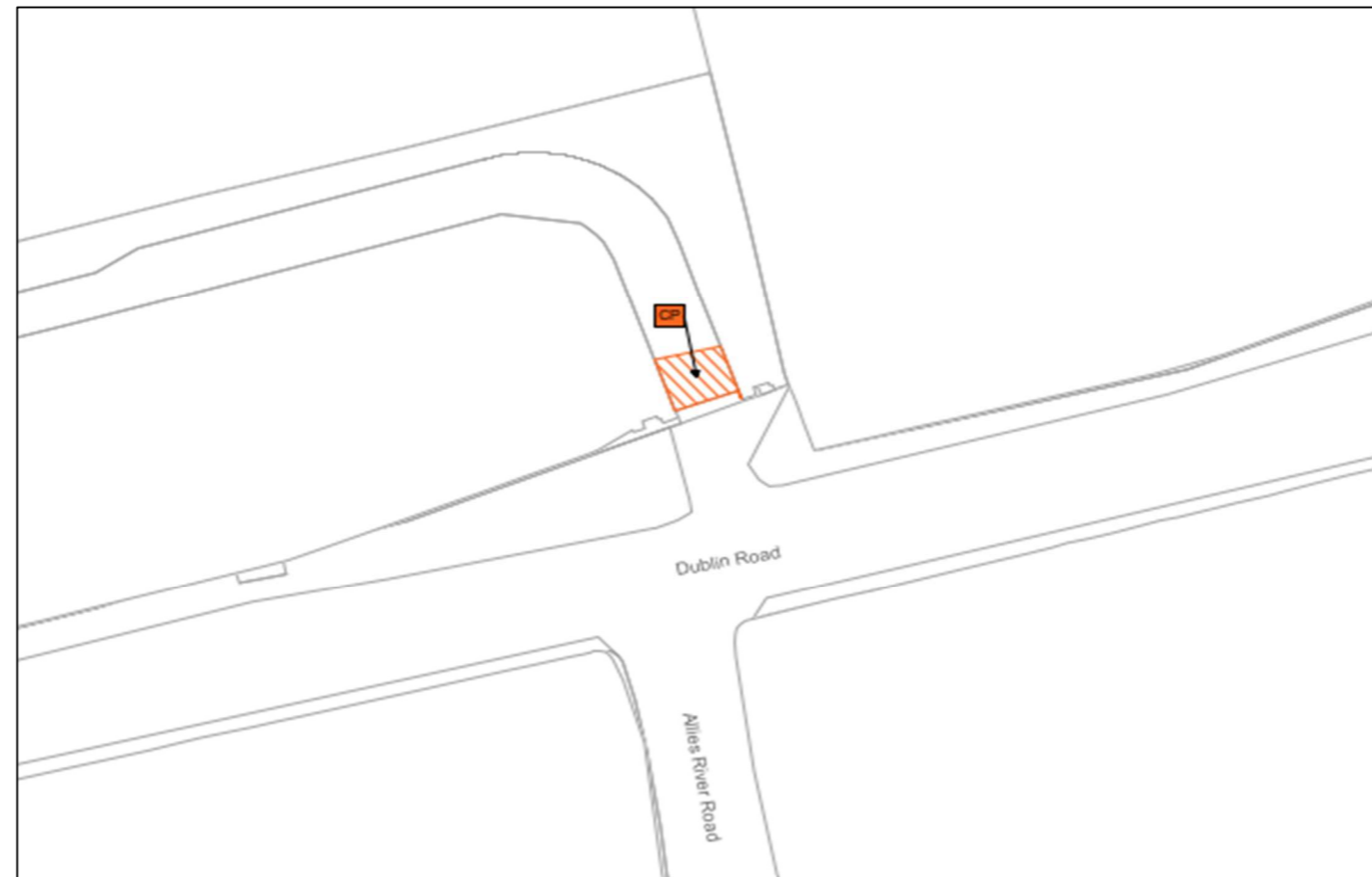
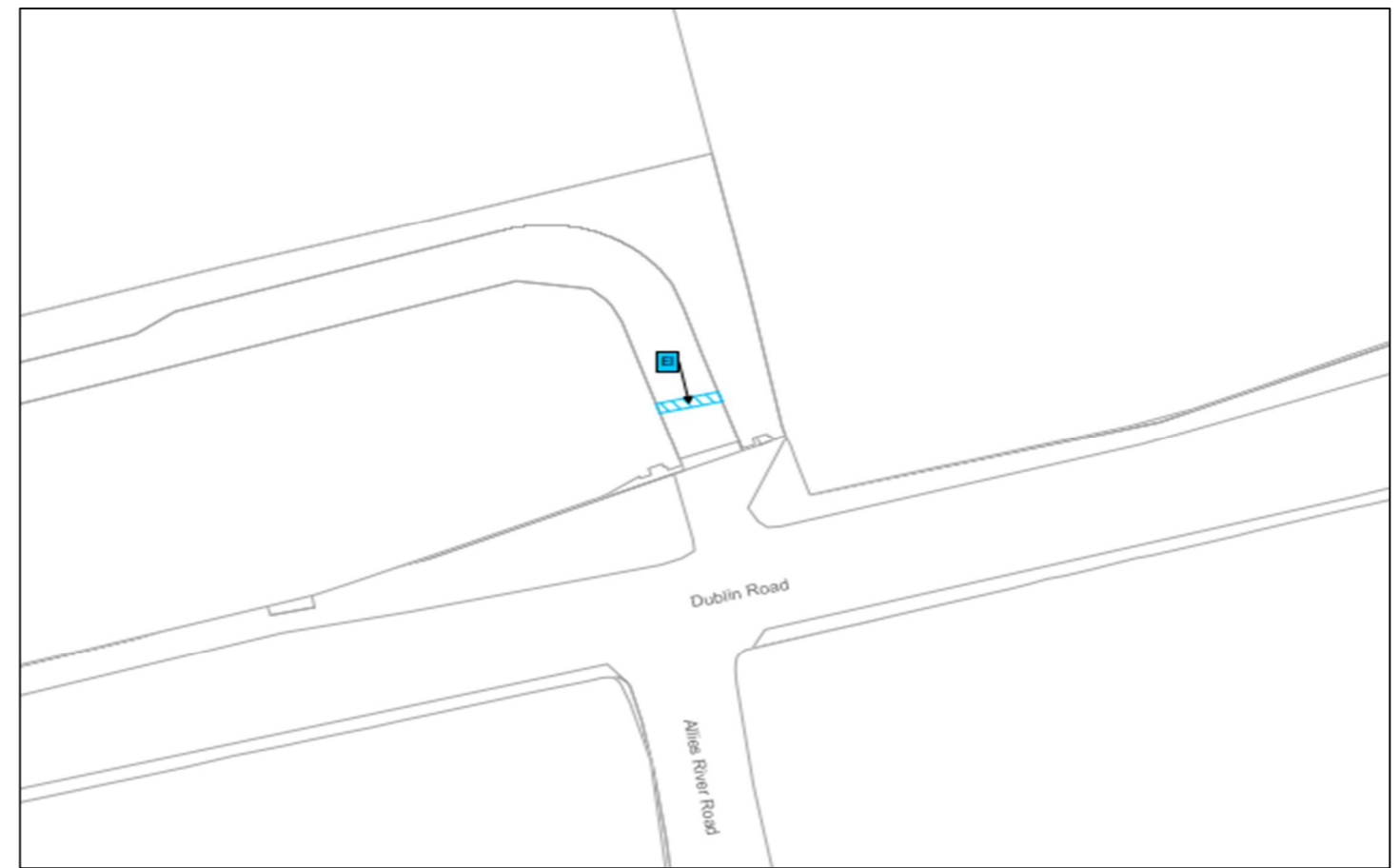
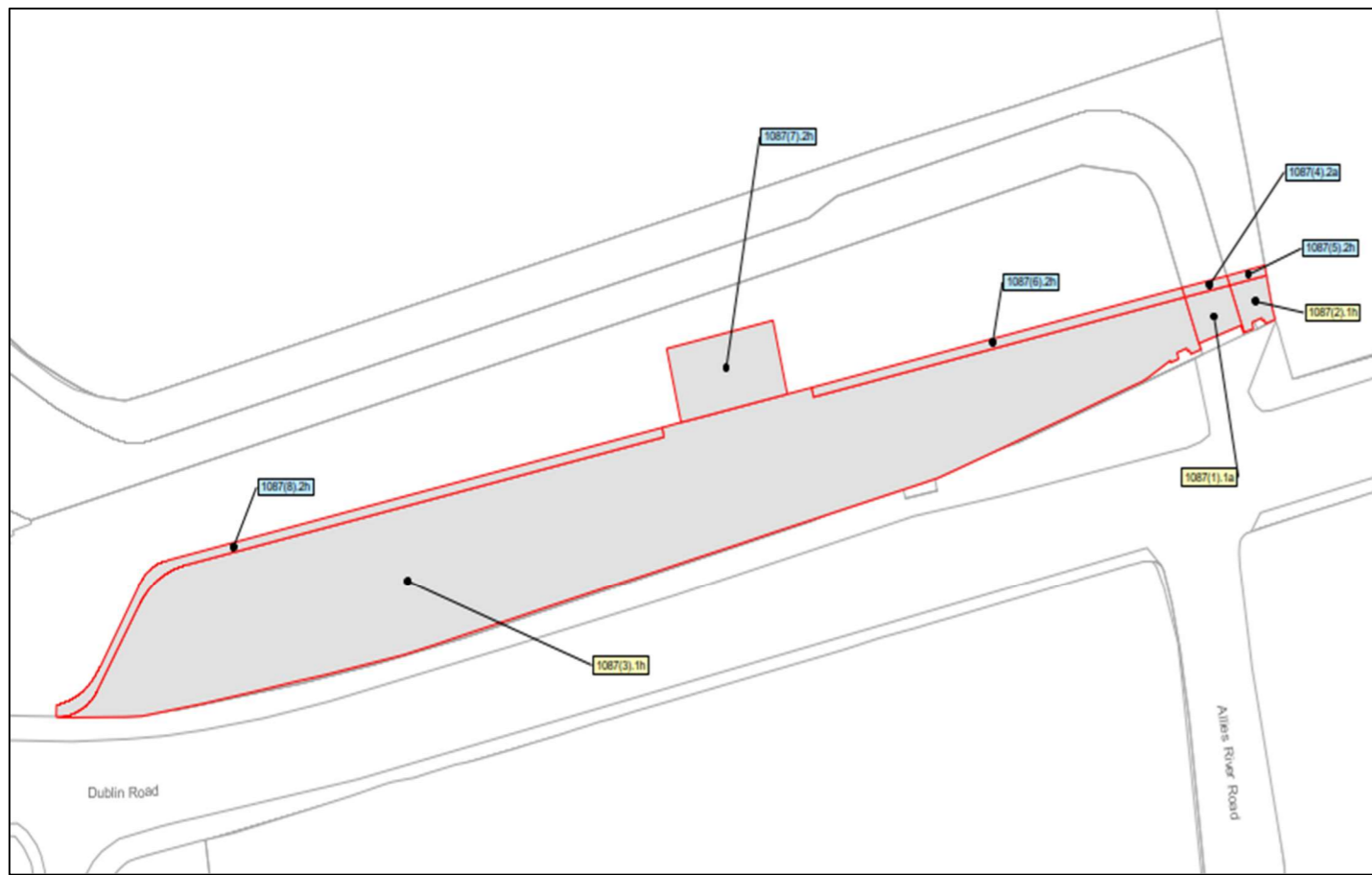
**SCHEDULE
PART IV (SECTION A)**

Reference	Description	Owners or Reputed Owners of the Right to be Acquired
CP	All private rights within the area shaded orange and labelled 'CP' on the deposit map reference 0013-DM-0008 associated with plot reference 1087(1).1a as described in Part I of the Schedule.	Minister for Justice, Department of Justice, 51 St. Stephens Green, Dublin 2, D02 HK52


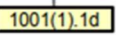







**SCHEDULE
PART IV (SECTION C)**

Description of private rights to be temporarily restricted or otherwise interfered with

Reference	Description	Owners or Reputed Owners of the Right to be Temporarily Restricted or Otherwise Interfered With
EI	All private rights within the area shaded blue and labelled 'EI' on the deposit map reference 0013-DM-0008 associated with plot reference 1087(4).2a as described in Part II of the Schedule.	Minister for Justice, Department of Justice, 51 St. Stephens Green, Dublin 2, D02 HK52



Legend:

 LANDS BEING PERMANENTLY ACQUIRED* * SCHEDULE PART I (Shaded in Grey)  1001(1).1d	 LANDS BEING TEMPORARILY ACQUIRED** **SCHEDULE PART II (Shaded in Grey)  1001(2).2d	 Public rights of way to be extinguished listed in the SCHEDULE PART III (Section A)	 Public rights of way to be restricted or otherwise interfered with listed in the SCHEDULE PART III (Section B)	 Private rights to be acquired listed in the SCHEDULE PART IV (Section A)	 Private rights to be restricted or otherwise interfered with listed in the SCHEDULE PART IV (Section B)	 Private rights to be temporarily restricted or otherwise interfered with listed in the SCHEDULE PART IV (Section C)
---	---	--	---	---	--	--

**BRAY TO CITY CENTRE
CORE BUS CORRIDOR SCHEME
COMPULSORY PURCHASE ORDER 2023
SITE NOTICE**

NOTICE IS HEREBY GIVEN THAT THE NATIONAL TRANSPORT AUTHORITY HAS MADE:

**BRAY TO CITY CENTRE CORE BUS CORRIDOR SCHEME
COMPULSORY PURCHASE ORDER 2023**

WHICH IS BEING SUBMITTED TO AN BORD PLEANÁLA FOR CONFIRMATION

IF CONFIRMED, THIS ORDER WILL AUTHORISE THE NATIONAL TRANSPORT AUTHORITY TO ACQUIRE COMPULSORILY THE FOLLOWING LAND AS DESCRIBED IN PART I, PART II AND PART IV (SECTION C) OF THE SCHEDULE (SEE ACCOMPANYING EXTRACT) FOR THE PURPOSES OF CONSTRUCTION OF THE BRAY TO CITY CENTRE CORE BUS CORRIDOR SCHEME FOR THE PURPOSES OF FACILITATING PUBLIC TRANSPORT, AND TOGETHER WITH ALL ANCILLARY AND CONSEQUENTIAL WORKS ASSOCIATED THEREWITH.

A copy of the order and of the maps referred to in it may be seen at:

**National Transport Authority
Dún Scéine
Harcourt Lane
Dublin 2
D02 WT20**

**An Bord Pleanála,
64 Marlborough Street,
Dublin 1,
D01 V902**

on working days between the hours of **9:15am and 5:30pm from Tuesday 15th of August to Tuesday 10th of October 2023.**

A copy of the order and of the maps referred to in it are also available on the National Transport Authority website for the Bray to City Centre Core Bus Corridor Scheme at: www.brayscheme.ie

Any objection to the order should be made in writing to **An Bord Pleanála (Strategic Infrastructure Division), 64 Marlborough Street, Dublin 1, D01 V902**, so as to reach the said Board before **5.30pm on Tuesday 10th of October 2023.**

Additional information in relation to the Bray to City Centre Core Bus Corridor Scheme including a copy of the Environmental Impact Assessment Report (EIAR) and the Natura Impact Statement (NIS) are also available at the above location for inspection and/or purchase (in the case of the EIAR/NIS) and for inspection and downloading on the above mentioned website. Submissions/observations may be made in writing to An Bord Pleanála in relation to (i) the likely effects on the environment of the proposed road development, if carried out, (ii) the implications of the proposed road development, if carried out, for proper planning and sustainable development in the area in which it is proposed to situate the proposed road development, and (iii) the likely significant effects of the proposed road development on a European site between **Tuesday 15th August to Tuesday 10th October 2023.** Any submissions/observations must be accompanied by a fee of €50 (except for certain prescribed bodies) and must be received by the Board not later than 5.30 p.m. on Tuesday 10th October 2023.

Such submissions/observations must also include the following information:

- The name of the person making the submission or observation, the name of the person acting on his or her behalf, if any, and the address to which any correspondence relating the application should be sent,
- The subject matter of the submission or observation, and

- The reasons, consideration and arguments on which the submission or observation is based in full (Article 217 of the Planning and Development Regulations 2001, as amended, refers)

Submissions/observations can also be made on the An Bord Pleanála website at the following address: <https://online.pleanala.ie/en-ie/sid/observation>. Any enquiries relating to the application process should be directed to the Strategic Infrastructure Development Section of An Bord Pleanála (Tel. 01-8588100).

A person may question the validity of any decision by the Board on a proposed road development by way of an application for judicial review under the Rules of the Superior Courts (and in particular Order 84 of the Rules of the Superior Courts contained in S.I. No. 15 of 1986 as amended) and in accordance with sections 50, 50A and 50B of the Planning and Development Act 2000 (as amended).

Practical information on the review mechanism can also be accessed under the heading: “Legal Notices - Judicial Review Notice” on An Bord Pleanála website www.pleanala.ie. This information is also available on the Citizens Information Service website www.citizensinformation.ie.

Signed:

Aidan Gallagher

Head of Bus Connects Dublin Infrastructure,
National Transport Authority

Date of erection of site notice: 10/08/2023

**SCHEDULE (EXTRACT)
PART I
Lands Being Permanently Acquired**

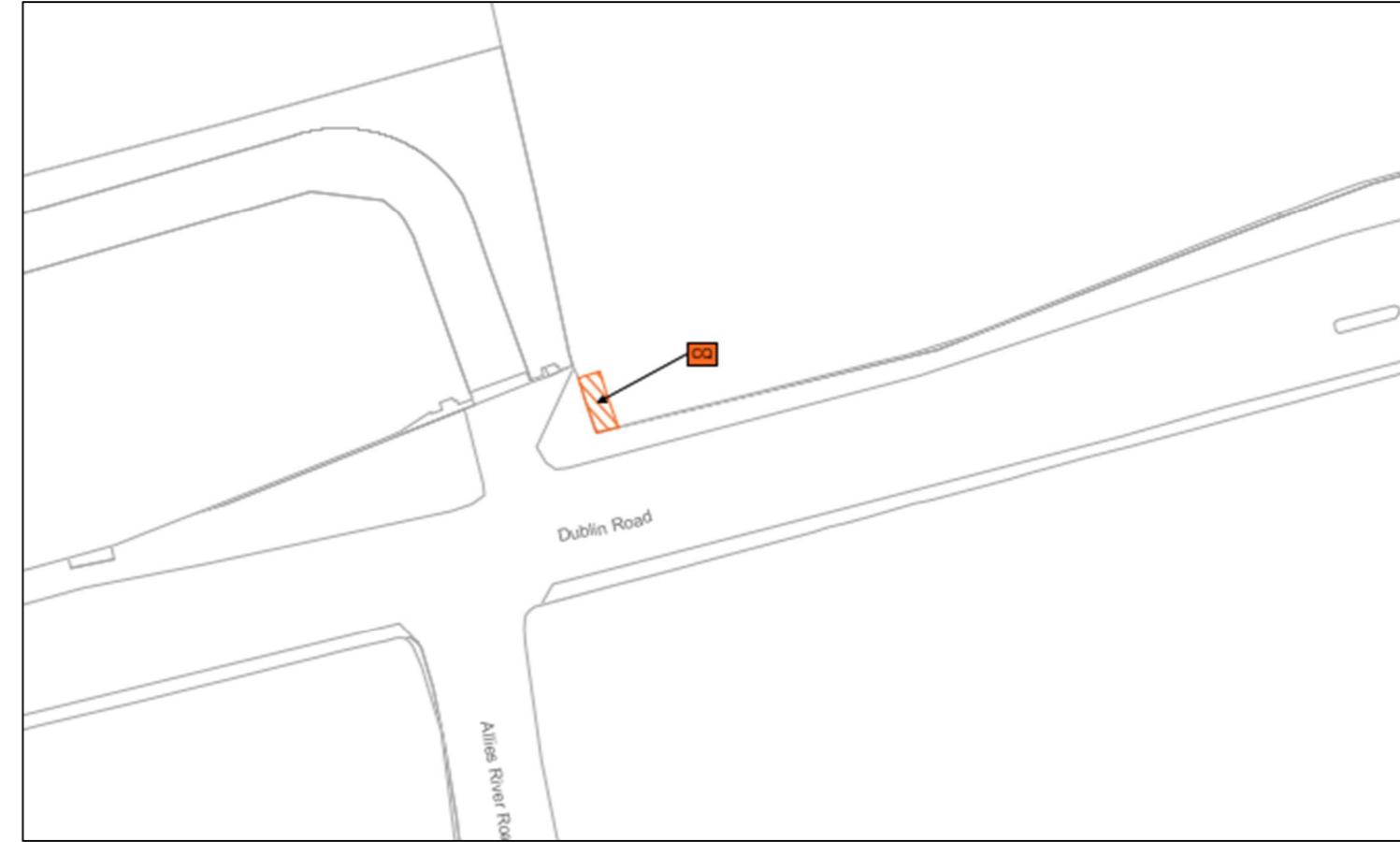
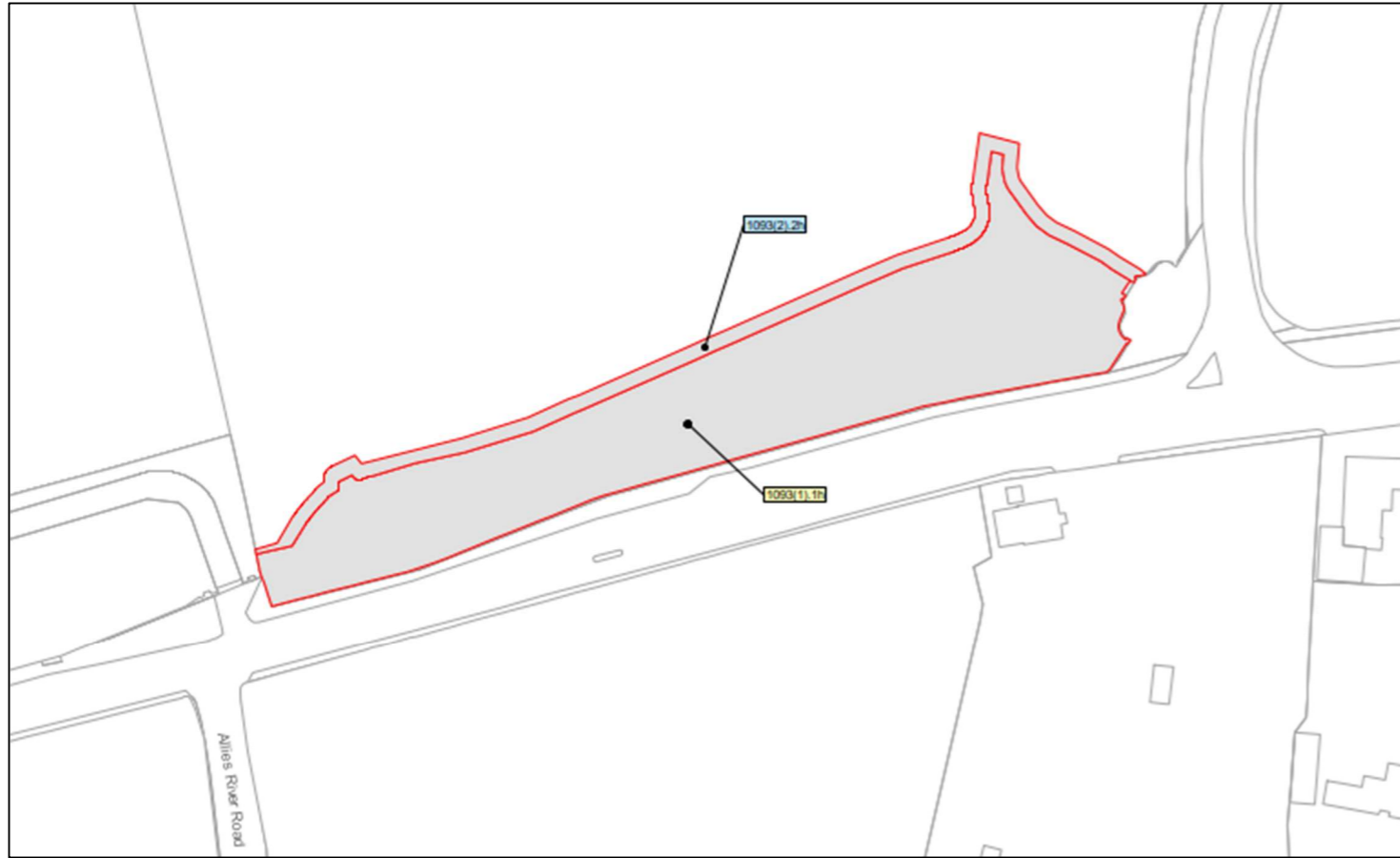
Number on map deposited at NTA	Quantity, Description and situation of land	Owners or Reputed Owners	Lessees or Reputed Lessees	Occupiers
1093(1).1h	Area (Ha): 0.42386 Area (m2): 4238.6 Description: Zoned County: Dublin Address: Shanganagh Park, Dublin Road, Shankill, Dublin 18	Dún Laoghaire Rathdown County Council, County Hall, Marine Road, Dún Laoghaire, Co. Dublin A96 K6C9	None	VARIOUS – SEE WEBSITE FOR DETAILS

**SCHEDULE (EXTRACT)
PART II
Lands Being Temporarily Acquired**








Number on map deposited at NTA	Quantity, Description and situation of land	Owners or Reputed Owners	Lessees or Reputed Lessees	Occupiers
1093(2).2h	Area (Ha): 0.06843 Area (m2): 684.3 Description: Zoned County: Dublin Address: Shanganagh Park, Dublin Road, Shankill, Dublin 18	VARRIOUS – SEE WEBSITE FOR DETAILS	None	VARIOUS – SEE WEBSITE FOR DETAILS

**SCHEDULE
PART IV (SECTION A)**

Reference	Description	Owners or Reputed Owners of the Right to be Acquired
CQ	All private rights within the area shaded orange and labelled 'CQ' on the deposit map reference 0013-DM-0008 associated with plot reference 1093(1).1h as described in Part I of the Schedule.	Electricity Supply Board, ESB Head Office, 27 Fitzwilliam Street Lower, Dublin 2, D02KT92



Legend:

	LANDS BEING PERMANENTLY ACQUIRED*		LANDS BEING TEMPORARILY ACQUIRED**		Public rights of way to be extinguished listed in the SCHEDULE PART III (Section A)		Public rights of way to be restricted or otherwise interfered with listed in the SCHEDULE PART III (Section B)		Private rights to be acquired listed in the SCHEDULE PART IV (Section A)		Private rights to be restricted or otherwise interfered with listed in the SCHEDULE PART IV (Section B)		Private rights to be temporarily restricted or otherwise interfered with listed in the SCHEDULE PART IV (Section C)
1001(1).1d	* SCHEDULE PART I (Shaded in Grey)	1001(2).2d	**SCHEDULE PART II (Shaded in Grey)										

**BRAY TO CITY CENTRE
CORE BUS CORRIDOR SCHEME
COMPULSORY PURCHASE ORDER 2023
SITE NOTICE**

NOTICE IS HEREBY GIVEN THAT THE NATIONAL TRANSPORT AUTHORITY HAS MADE:

**BRAY TO CITY CENTRE CORE BUS CORRIDOR SCHEME
COMPULSORY PURCHASE ORDER 2023**

WHICH IS BEING SUBMITTED TO AN BORD PLEANÁLA FOR CONFIRMATION

IF CONFIRMED, THIS ORDER WILL AUTHORISE THE NATIONAL TRANSPORT AUTHORITY TO ACQUIRE COMPULSORILY THE FOLLOWING LAND AS DESCRIBED IN PART I, PART II AND PART IV (SECTION C) OF THE SCHEDULE (SEE ACCOMPANYING EXTRACT) FOR THE PURPOSES OF CONSTRUCTION OF THE BRAY TO CITY CENTRE CORE BUS CORRIDOR SCHEME FOR THE PURPOSES OF FACILITATING PUBLIC TRANSPORT, AND TOGETHER WITH ALL ANCILLARY AND CONSEQUENTIAL WORKS ASSOCIATED THEREWITH.

A copy of the order and of the maps referred to in it may be seen at:

**National Transport Authority
Dún Scéine
Harcourt Lane
Dublin 2
D02 WT20**

**An Bord Pleanála,
64 Marlborough Street,
Dublin 1,
D01 V902**

on working days between the hours of **9:15am and 5:30pm from Tuesday 15th of August to Tuesday 10th of October 2023.**

A copy of the order and of the maps referred to in it are also available on the National Transport Authority website for the Bray to City Centre Core Bus Corridor Scheme at: www.brayscheme.ie

Any objection to the order should be made in writing to **An Bord Pleanála (Strategic Infrastructure Division), 64 Marlborough Street, Dublin 1, D01 V902**, so as to reach the said Board before **5.30pm on Tuesday 10th of October 2023.**

Additional information in relation to the Bray to City Centre Core Bus Corridor Scheme including a copy of the Environmental Impact Assessment Report (EIAR) and the Natura Impact Statement (NIS) are also available at the above location for inspection and/or purchase (in the case of the EIAR/NIS) and for inspection and downloading on the above mentioned website. Submissions/observations may be made in writing to An Bord Pleanála in relation to (i) the likely effects on the environment of the proposed road development, if carried out, (ii) the implications of the proposed road development, if carried out, for proper planning and sustainable development in the area in which it is proposed to situate the proposed road development, and (iii) the likely significant effects of the proposed road development on a European site between **Tuesday 15th August to Tuesday 10th October 2023.** Any submissions/observations must be accompanied by a fee of €50 (except for certain prescribed bodies) and must be received by the Board not later than 5.30 p.m. on Tuesday 10th October 2023.

Such submissions/observations must also include the following information:

- The name of the person making the submission or observation, the name of the person acting on his or her behalf, if any, and the address to which any correspondence relating the application should be sent,
- The subject matter of the submission or observation, and

- The reasons, consideration and arguments on which the submission or observation is based in full (Article 217 of the Planning and Development Regulations 2001, as amended, refers)

Submissions/observations can also be made on the An Bord Pleanála website at the following address: <https://online.pleanala.ie/en-ie/sid/observation>. Any enquiries relating to the application process should be directed to the Strategic Infrastructure Development Section of An Bord Pleanála (Tel. 01-8588100).

A person may question the validity of any decision by the Board on a proposed road development by way of an application for judicial review under the Rules of the Superior Courts (and in particular Order 84 of the Rules of the Superior Courts contained in S.I. No. 15 of 1986 as amended) and in accordance with sections 50, 50A and 50B of the Planning and Development Act 2000 (as amended).

Practical information on the review mechanism can also be accessed under the heading: “Legal Notices - Judicial Review Notice” on An Bord Pleanála website www.pleanala.ie. This information is also available on the Citizens Information Service website www.citizensinformation.ie.

Signed:

Aidan Gallagher

Head of Bus Connects Dublin Infrastructure,
National Transport Authority

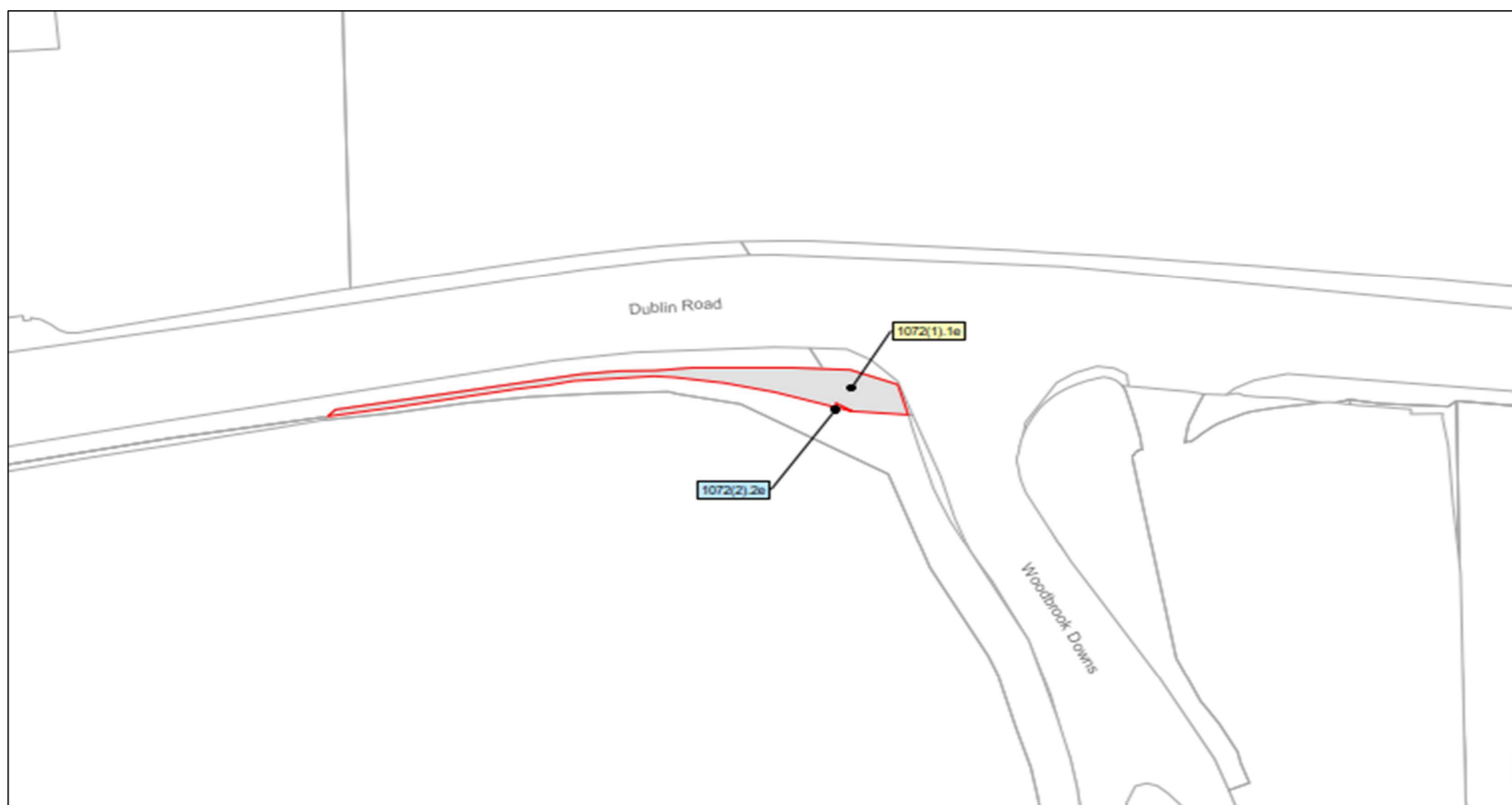
Date of erection of site notice: 10/08/2023








**SCHEDULE (EXTRACT)
PART I
Lands Being Permanently Acquired**

Number on map deposited at NTA	Quantity, Description and situation of land	Owners or Reputed Owners	Lessees or Reputed Lessees	Occupiers
1072(1).1e	Area (Ha): 0.00789 Area (m2): 78.9 Description: Private Landings County: Dublin Address: Grass verge adjoining lands to south of Beauchamp House, Dublin Road, Bray, Co. Wicklow	VARIOUS – SEE WEBSITE FOR DETAILS	None	Owner(s)

**SCHEDULE (EXTRACT)
PART II
Lands Being Temporarily Acquired**

Number on map deposited at NTA	Quantity, Description and situation of land	Owners or Reputed Owners	Lessees or Reputed Lessees	Occupiers
1072(2).2e	Area (Ha): 0.00004 Area (m2): 0.4 Description: Private Landings County: Dublin Address: Grass verge adjoining lands to south of Beauchamp House, Dublin Road, Bray, Co. Wicklow	VARIOUS – SEE WEBSITE FOR DETAILS	None	Owner(s)



Legend:	
	LANDS BEING PERMANENTLY ACQUIRED* * SCHEDULE PART I (Shaded in Grey) 1001(1).1d
	LANDS BEING TEMPORARILY ACQUIRED** **SCHEDULE PART II (Shaded in Grey) 1001(2).2d
	Public rights of way to be extinguished listed in the SCHEDULE PART III (Section A)
	Public rights of way to be restricted or otherwise interfered with listed in the SCHEDULE PART III (Section B)
	Private rights to be acquired listed in the SCHEDULE PART IV (Section A)
	Private rights to be restricted or otherwise interfered with listed in the SCHEDULE PART IV (Section B)
	Private rights to be temporarily restricted or otherwise interfered with listed in the SCHEDULE PART IV (Section C)

**BRAY TO CITY CENTRE
CORE BUS CORRIDOR SCHEME
COMPULSORY PURCHASE ORDER 2023
SITE NOTICE**

NOTICE IS HEREBY GIVEN THAT THE NATIONAL TRANSPORT AUTHORITY HAS MADE:

**BRAY TO CITY CENTRE CORE BUS CORRIDOR SCHEME
COMPULSORY PURCHASE ORDER 2023**

WHICH IS BEING SUBMITTED TO AN BORD PLEANÁLA FOR CONFIRMATION

IF CONFIRMED, THIS ORDER WILL AUTHORISE THE NATIONAL TRANSPORT AUTHORITY TO ACQUIRE COMPULSORILY THE FOLLOWING LAND AS DESCRIBED IN PART I, PART II AND PART IV (SECTION C) OF THE SCHEDULE (SEE ACCOMPANYING EXTRACT) FOR THE PURPOSES OF CONSTRUCTION OF THE BRAY TO CITY CENTRE CORE BUS CORRIDOR SCHEME FOR THE PURPOSES OF FACILITATING PUBLIC TRANSPORT, AND TOGETHER WITH ALL ANCILLARY AND CONSEQUENTIAL WORKS ASSOCIATED THEREWITH.

A copy of the order and of the maps referred to in it may be seen at:

**National Transport Authority
Dún Scéine
Harcourt Lane
Dublin 2
D02 WT20**

**An Bord Pleanála,
64 Marlborough Street,
Dublin 1,
D01 V902**

on working days between the hours of **9:15am and 5:30pm from Tuesday 15th of August to Tuesday 10th of October 2023.**

A copy of the order and of the maps referred to in it are also available on the National Transport Authority website for the Bray to City Centre Core Bus Corridor Scheme at: www.brayscheme.ie

Any objection to the order should be made in writing to **An Bord Pleanála (Strategic Infrastructure Division), 64 Marlborough Street, Dublin 1, D01 V902**, so as to reach the said Board before **5.30pm on Tuesday 10th of October 2023.**

Additional information in relation to the Bray to City Centre Core Bus Corridor Scheme including a copy of the Environmental Impact Assessment Report (EIAR) and the Natura Impact Statement (NIS) are also available at the above location for inspection and/or purchase (in the case of the EIAR/NIS) and for inspection and downloading on the above mentioned website. Submissions/observations may be made in writing to An Bord Pleanála in relation to (i) the likely effects on the environment of the proposed road development, if carried out, (ii) the implications of the proposed road development, if carried out, for proper planning and sustainable development in the area in which it is proposed to situate the proposed road development, and (iii) the likely significant effects of the proposed road development on a European site between **Tuesday 15th August to Tuesday 10th October 2023.** Any submissions/observations must be accompanied by a fee of €50 (except for certain prescribed bodies) and must be received by the Board not later than 5.30 p.m. on Tuesday 10th October 2023.

Such submissions/observations must also include the following information:

- The name of the person making the submission or observation, the name of the person acting on his or her behalf, if any, and the address to which any correspondence relating the application should be sent,
- The subject matter of the submission or observation, and

- The reasons, consideration and arguments on which the submission or observation is based in full (Article 217 of the Planning and Development Regulations 2001, as amended, refers)

Submissions/observations can also be made on the An Bord Pleanála website at the following address: <https://online.pleanala.ie/en-ie/sid/observation>. Any enquiries relating to the application process should be directed to the Strategic Infrastructure Development Section of An Bord Pleanála (Tel. 01-8588100).

A person may question the validity of any decision by the Board on a proposed road development by way of an application for judicial review under the Rules of the Superior Courts (and in particular Order 84 of the Rules of the Superior Courts contained in S.I. No. 15 of 1986 as amended) and in accordance with sections 50, 50A and 50B of the Planning and Development Act 2000 (as amended).

Practical information on the review mechanism can also be accessed under the heading: “Legal Notices - Judicial Review Notice” on An Bord Pleanála website www.pleanala.ie. This information is also available on the Citizens Information Service website www.citizensinformation.ie.

Signed:

Aidan Gallagher
Head of Bus Connects Dublin Infrastructure,
National Transport Authority

Date of erection of site notice: 10/08/2023

**SCHEDULE (EXTRACT)
PART I
Lands Being Permanently Acquired**

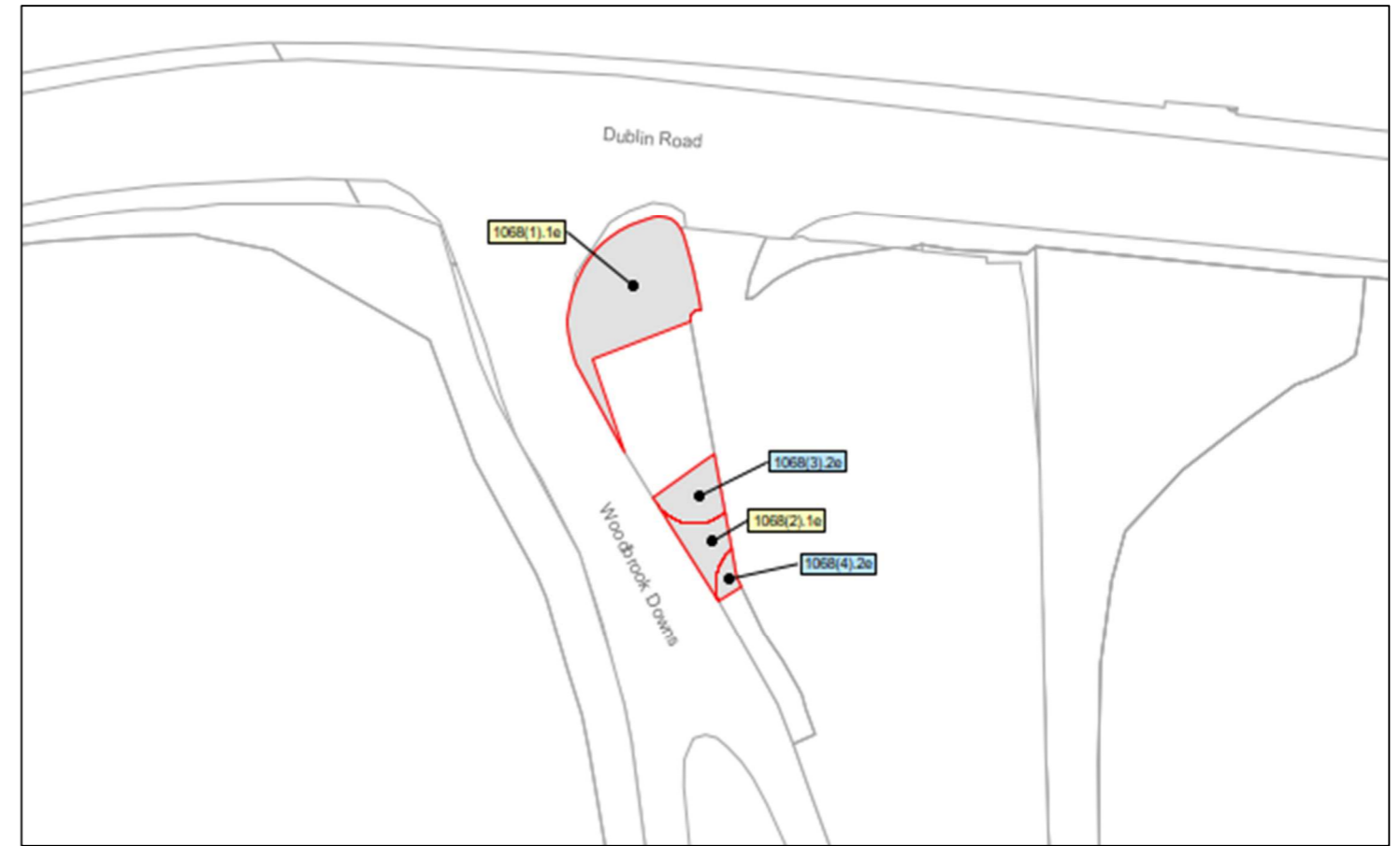
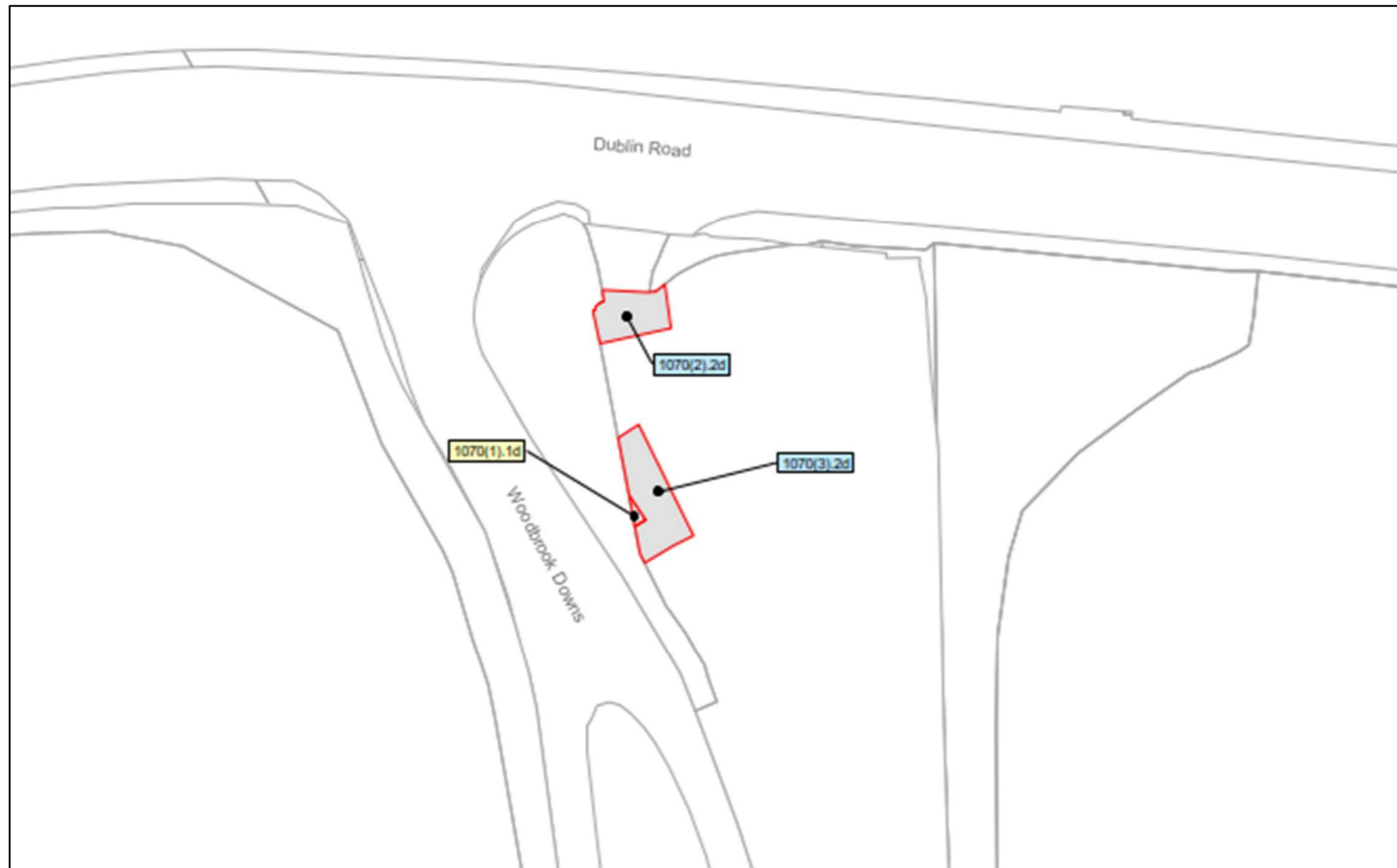
Number on map deposited at NTA	Quantity, Description and situation of land	Owners or Reputed Owners	Lessees or Reputed Lessees	Occupiers
1068(1).1e	Area (Ha): 0.01018 Area (m2): 101.8 Description: Private Landings County: Dublin Address: Grass area outside Beauchamp Lodge, Woodbrook Downs, Bray, Co. Wicklow	Dún Laoghaire Rathdown County Council, County Hall, Marine Road, Dún Laoghaire, Co. Dublin A96 K6C9	None	VARIOUS – SEE WEBSITE FOR DETAILS
1068(2).1e	Area (Ha): 0.00178 Area (m2): 17.8 Description: Private Landings County: Dublin Address: Grass area outside Beauchamp Lodge, Woodbrook Downs, Bray, Co. Wicklow	Dún Laoghaire Rathdown County Council, County Hall, Marine Road, Dún Laoghaire, Co. Dublin A96 K6C9	None	VARIOUS – SEE WEBSITE FOR DETAILS

Number on map deposited at NTA	Quantity, Description and situation of land		Owners or Reputed Owners	Lessees or Reputed Lessees	Occupiers
1070(1).1d	Area (Ha): Area (m2): Description: County: Address:	0.00015 1.5 House Garden Dublin Beauchamp Lodge, and entrance, Dublin Road, Bray, Co. Wicklow	Ms. Gwen Thomas, Beauchamp Lodge, Dublin Road, Bray, Co. Dublin, A98T6V3	None	VARIOUS – SEE WEBSITE FOR DETAILS




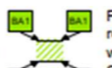


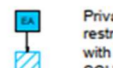
Number on map deposited at NTA	Quantity, Description and situation of land		Owners or Reputed Owners	Lessees or Reputed Lessees	Occupiers
1070(3).2d	Area (Ha): Area (m2): Description: County: Address:	0.00381 38.1 House Garden Dublin Beauchamp Lodge, and entrance, Dublin Road, Bray, Co. Wicklow	Ms. Gwen Thomas, Beauchamp Lodge, Dublin Road, Bray, Co. Dublin, A98T6V3	None	VARIOUS – SEE WEBSITE FOR DETAILS
1070(2).2d	Area (Ha): Area (m2): Description: County: Address:	0.00252 25.2 House Garden Dublin Beauchamp Lodge, and entrance, Dublin Road, Bray, Co. Wicklow	Ms. Gwen Thomas, Beauchamp Lodge, Dublin Road, Bray, Co. Dublin, A98T6V3	None	VARIOUS – SEE WEBSITE FOR DETAILS

**SCHEDULE (EXTRACT)
PART II
Lands Being Temporarily Acquired**

Number on map deposited at NTA	Quantity, Description and situation of land		Owners or Reputed Owners	Lessees or Reputed Lessees	Occupiers
1068(3).2e	Area (Ha): Area (m2): Description: County: Address:	0.00215 21.5 Private Landings Dublin Grass area outside Beauchamp Lodge, Woodbrook Downs, Bray, Co. Wicklow	Dún Laoghaire Rathdown County Council, County Hall, Marine Road, Dún Laoghaire, Co. Dublin A96 K6C9	None	VARIOUS – SEE WEBSITE FOR DETAILS
1068(4).2e	Area (Ha): Area (m2): Description: County: Address:	0.00056 5.6 Private Landings Dublin Grass area outside Beauchamp Lodge, Woodbrook Downs, Bray, Co. Wicklow	Dún Laoghaire Rathdown County Council, County Hall, Marine Road, Dún Laoghaire, Co. Dublin A96 K6C9	None	VARIOUS – SEE WEBSITE FOR DETAILS



Legend:

	LANDS BEING PERMANENTLY ACQUIRED*		LANDS BEING TEMPORARILY ACQUIRED**		Public rights of way to be extinguished listed in the SCHEDULE PART III (Section A)		Public rights of way to be restricted or otherwise interfered with listed in the SCHEDULE PART III (Section B)		Private rights to be acquired listed in the SCHEDULE PART IV (Section A)		Private rights to be restricted or otherwise interfered with listed in the SCHEDULE PART IV (Section B)		Private rights to be temporarily restricted or otherwise interfered with listed in the SCHEDULE PART IV (Section C)
1001(1).1d	* SCHEDULE PART I (Shaded in Grey)	1001(2).2d	**SCHEDULE PART II (Shaded in Grey)										

**BRAY TO CITY CENTRE
CORE BUS CORRIDOR SCHEME
COMPULSORY PURCHASE ORDER 2023
SITE NOTICE**

NOTICE IS HEREBY GIVEN THAT THE NATIONAL TRANSPORT AUTHORITY HAS MADE:

**BRAY TO CITY CENTRE CORE BUS CORRIDOR SCHEME
COMPULSORY PURCHASE ORDER 2023**

WHICH IS BEING SUBMITTED TO AN BORD PLEANÁLA FOR CONFIRMATION

IF CONFIRMED, THIS ORDER WILL AUTHORISE THE NATIONAL TRANSPORT AUTHORITY TO ACQUIRE COMPULSORILY THE FOLLOWING LAND AS DESCRIBED IN PART I, PART II AND PART IV (SECTION C) OF THE SCHEDULE (SEE ACCOMPANYING EXTRACT) FOR THE PURPOSES OF CONSTRUCTION OF THE BRAY TO CITY CENTRE CORE BUS CORRIDOR SCHEME FOR THE PURPOSES OF FACILITATING PUBLIC TRANSPORT, AND TOGETHER WITH ALL ANCILLARY AND CONSEQUENTIAL WORKS ASSOCIATED THEREWITH.

A copy of the order and of the maps referred to in it may be seen at:

**National Transport Authority
Dún Scéine
Harcourt Lane
Dublin 2
D02 WT20**

**An Bord Pleanála,
64 Marlborough Street,
Dublin 1,
D01 V902**

on working days between the hours of **9:15am and 5:30pm from Tuesday 15th of August to Tuesday 10th of October 2023.**

A copy of the order and of the maps referred to in it are also available on the National Transport Authority website for the Bray to City Centre Core Bus Corridor Scheme at: www.brayscheme.ie

Any objection to the order should be made in writing to **An Bord Pleanála (Strategic Infrastructure Division), 64 Marlborough Street, Dublin 1, D01 V902**, so as to reach the said Board before **5.30pm on Tuesday 10th of October 2023.**

Additional information in relation to the Bray to City Centre Core Bus Corridor Scheme including a copy of the Environmental Impact Assessment Report (EIAR) and the Natura Impact Statement (NIS) are also available at the above location for inspection and/or purchase (in the case of the EIAR/NIS) and for inspection and downloading on the above mentioned website. Submissions/observations may be made in writing to An Bord Pleanála in relation to (i) the likely effects on the environment of the proposed road development, if carried out, (ii) the implications of the proposed road development, if carried out, for proper planning and sustainable development in the area in which it is proposed to situate the proposed road development, and (iii) the likely significant effects of the proposed road development on a European site between **Tuesday 15th August to Tuesday 10th October 2023.** Any submissions/observations must be accompanied by a fee of €50 (except for certain prescribed bodies) and must be received by the Board not later than 5.30 p.m. on Tuesday 10th October 2023.

Such submissions/observations must also include the following information:

- The name of the person making the submission or observation, the name of the person acting on his or her behalf, if any, and the address to which any correspondence relating the application should be sent,
- The subject matter of the submission or observation, and

- The reasons, consideration and arguments on which the submission or observation is based in full (Article 217 of the Planning and Development Regulations 2001, as amended, refers)

Submissions/observations can also be made on the An Bord Pleanála website at the following address: <https://online.pleanala.ie/en-ie/sid/observation>. Any enquiries relating to the application process should be directed to the Strategic Infrastructure Development Section of An Bord Pleanála (Tel. 01-8588100).

A person may question the validity of any decision by the Board on a proposed road development by way of an application for judicial review under the Rules of the Superior Courts (and in particular Order 84 of the Rules of the Superior Courts contained in S.I. No. 15 of 1986 as amended) and in accordance with sections 50, 50A and 50B of the Planning and Development Act 2000 (as amended).

Practical information on the review mechanism can also be accessed under the heading: “Legal Notices - Judicial Review Notice” on An Bord Pleanála website www.pleanala.ie. This information is also available on the Citizens Information Service website www.citizensinformation.ie.

Signed:

Aidan Gallagher
Head of Bus Connects Dublin Infrastructure,
National Transport Authority

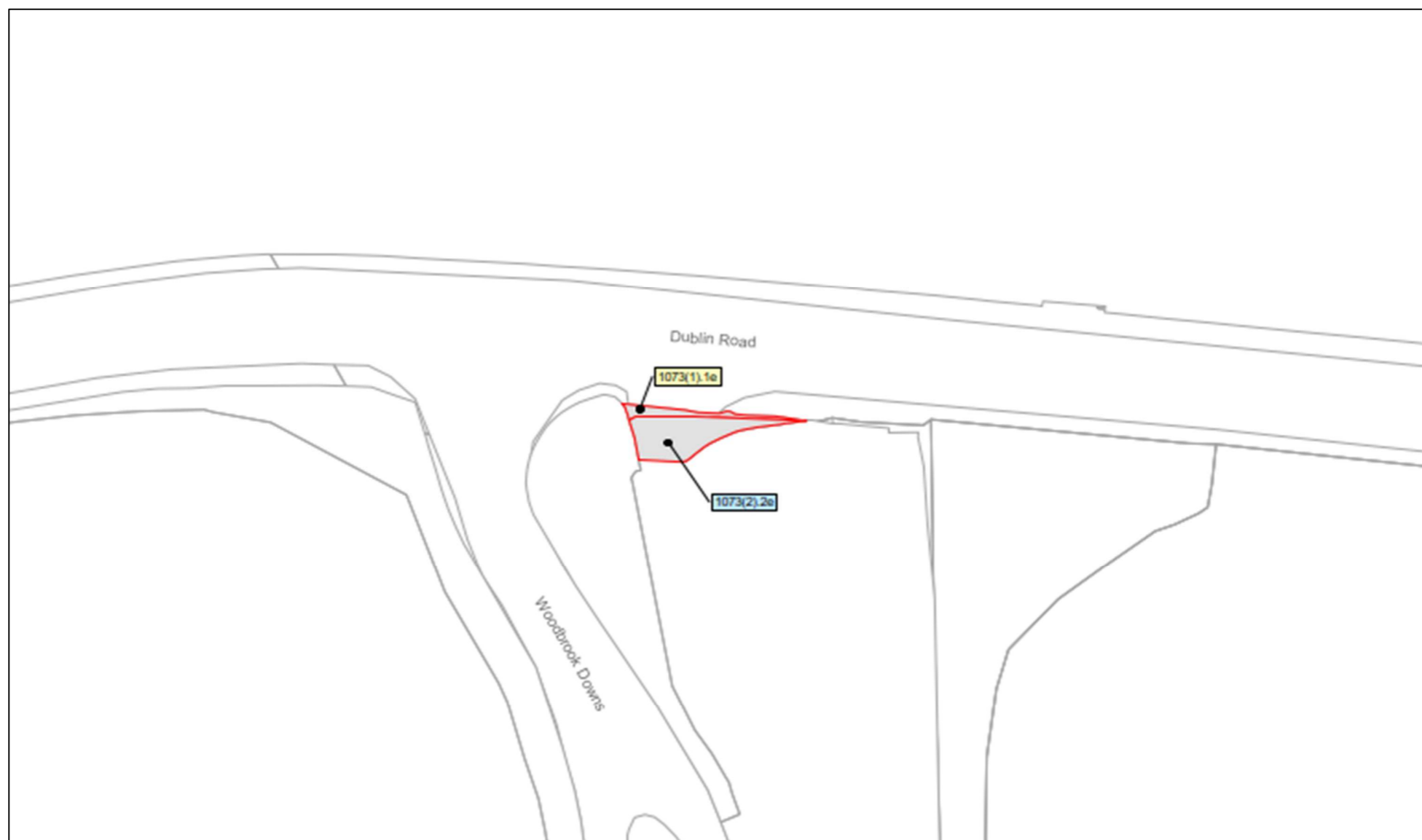
Date of erection of site notice: 10/08/2023

**SCHEDULE (EXTRACT)
PART I
Lands Being Permanently Acquired**








Number on map deposited at NTA	Quantity, Description and situation of land	Owners or Reputed Owners	Lessees or Reputed Lessees	Occupiers
1073(1).1e	Area (Ha): 0.00104 Area (m2): 10.4 Description: Private Landings County: Dublin Address: Roadside verge and driveway at Beauchamp Lodge, Dublin Road, Bray, Co. Wicklow	Dún Laoghaire Rathdown County Council, County Hall, Marine Road, Dún Laoghaire, Co. Dublin A96 K6C9	None	VARIOUS – SEE WEBSITE FOR DETAILS

**SCHEDULE (EXTRACT)
PART II
Lands Being Temporarily Acquired**

Number on map deposited at NTA	Quantity, Description and situation of land	Owners or Reputed Owners	Lessees or Reputed Lessees	Occupiers
1073(2).2e	Area (Ha): 0.00427 Area (m2): 42.7 Description: Private Landings County: Dublin Address: Roadside verge and driveway at Beauchamp Lodge, Dublin Road, Bray, Co. Wicklow	Dún Laoghaire Rathdown County Council, County Hall, Marine Road, Dún Laoghaire, Co. Dublin A96 K6C9	None	VARIOUS – SEE WEBSITE FOR DETAILS



Legend:

	LANDS BEING PERMANENTLY ACQUIRED*		LANDS BEING TEMPORARILY ACQUIRED**		Public rights of way to be extinguished listed in the SCHEDULE PART III (Section A)		Public rights of way to be restricted or otherwise interfered with listed in the SCHEDULE PART III (Section B)		Private rights to be acquired listed in the SCHEDULE PART IV (Section A)		Private rights to be restricted or otherwise interfered with listed in the SCHEDULE PART IV (Section B)		Private rights to be temporarily restricted or otherwise interfered with listed in the SCHEDULE PART IV (Section C)
1001(1).1d	* SCHEDULE PART I (Shaded in Grey)	1001(2).2d	**SCHEDULE PART II (Shaded in Grey)										

**BRAY TO CITY CENTRE
CORE BUS CORRIDOR SCHEME
COMPULSORY PURCHASE ORDER 2023
SITE NOTICE**

NOTICE IS HEREBY GIVEN THAT THE NATIONAL TRANSPORT AUTHORITY HAS MADE:

**BRAY TO CITY CENTRE CORE BUS CORRIDOR SCHEME
COMPULSORY PURCHASE ORDER 2023**

WHICH IS BEING SUBMITTED TO AN BORD PLEANÁLA FOR CONFIRMATION

IF CONFIRMED, THIS ORDER WILL AUTHORISE THE NATIONAL TRANSPORT AUTHORITY TO ACQUIRE COMPULSORILY THE FOLLOWING LAND AS DESCRIBED IN PART I, PART II AND PART IV (SECTION C) OF THE SCHEDULE (SEE ACCOMPANYING EXTRACT) FOR THE PURPOSES OF CONSTRUCTION OF THE BRAY TO CITY CENTRE CORE BUS CORRIDOR SCHEME FOR THE PURPOSES OF FACILITATING PUBLIC TRANSPORT, AND TOGETHER WITH ALL ANCILLARY AND CONSEQUENTIAL WORKS ASSOCIATED THEREWITH.

A copy of the order and of the maps referred to in it may be seen at:

**National Transport Authority
Dún Scéine
Harcourt Lane
Dublin 2
D02 WT20**

**An Bord Pleanála,
64 Marlborough Street,
Dublin 1,
D01 V902**

on working days between the hours of **9:15am and 5:30pm from Tuesday 15th of August to Tuesday 10th of October 2023.**

A copy of the order and of the maps referred to in it are also available on the National Transport Authority website for the Bray to City Centre Core Bus Corridor Scheme at: www.brayscheme.ie

Any objection to the order should be made in writing to **An Bord Pleanála (Strategic Infrastructure Division), 64 Marlborough Street, Dublin 1, D01 V902**, so as to reach the said Board before **5.30pm on Tuesday 10th of October 2023.**

Additional information in relation to the Bray to City Centre Core Bus Corridor Scheme including a copy of the Environmental Impact Assessment Report (EIAR) and the Natura Impact Statement (NIS) are also available at the above location for inspection and/or purchase (in the case of the EIAR/NIS) and for inspection and downloading on the above mentioned website. Submissions/observations may be made in writing to An Bord Pleanála in relation to (i) the likely effects on the environment of the proposed road development, if carried out, (ii) the implications of the proposed road development, if carried out, for proper planning and sustainable development in the area in which it is proposed to situate the proposed road development, and (iii) the likely significant effects of the proposed road development on a European site between **Tuesday 15th August to Tuesday 10th October 2023.** Any submissions/observations must be accompanied by a fee of €50 (except for certain prescribed bodies) and must be received by the Board not later than 5.30 p.m. on Tuesday 10th October 2023.

Such submissions/observations must also include the following information:

- The name of the person making the submission or observation, the name of the person acting on his or her behalf, if any, and the address to which any correspondence relating the application should be sent,
- The subject matter of the submission or observation, and

- The reasons, consideration and arguments on which the submission or observation is based in full (Article 217 of the Planning and Development Regulations 2001, as amended, refers)

Submissions/observations can also be made on the An Bord Pleanála website at the following address: <https://online.pleanala.ie/en-ie/sid/observation>. Any enquiries relating to the application process should be directed to the Strategic Infrastructure Development Section of An Bord Pleanála (Tel. 01-8588100).

A person may question the validity of any decision by the Board on a proposed road development by way of an application for judicial review under the Rules of the Superior Courts (and in particular Order 84 of the Rules of the Superior Courts contained in S.I. No. 15 of 1986 as amended) and in accordance with sections 50, 50A and 50B of the Planning and Development Act 2000 (as amended).

Practical information on the review mechanism can also be accessed under the heading: “Legal Notices - Judicial Review Notice” on An Bord Pleanála website www.pleanala.ie. This information is also available on the Citizens Information Service website www.citizensinformation.ie.

Signed:

Aidan Gallagher

Head of Bus Connects Dublin Infrastructure,
National Transport Authority

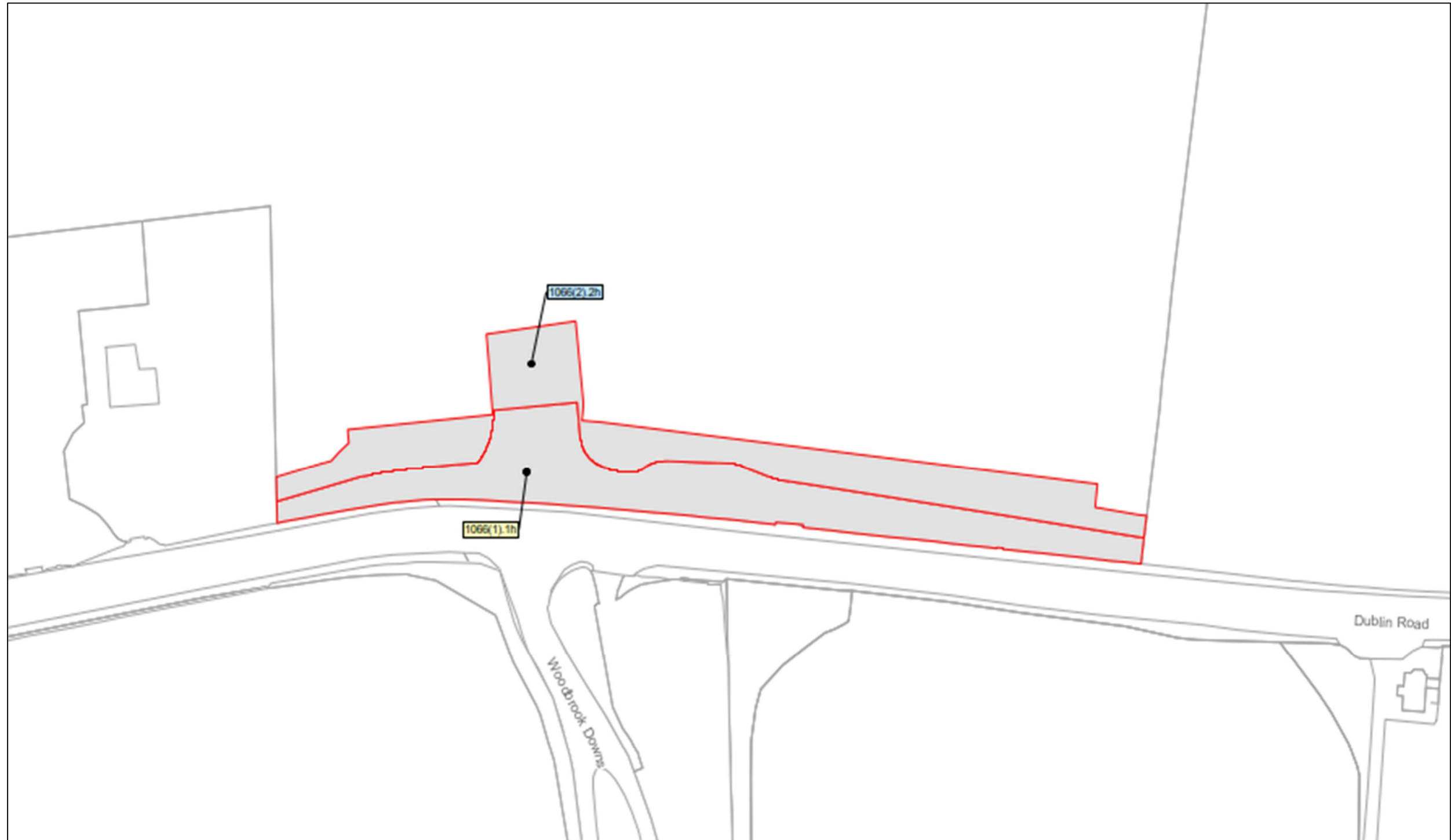
Date of erection of site notice: 10/08/2023

**SCHEDULE (EXTRACT)
PART I
Lands Being Permanently Acquired**


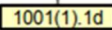







Number on map deposited at NTA	Quantity, Description and situation of land	Owners or Reputed Owners	Lessees or Reputed Lessees	Occupiers
1066(1).1h	Area (Ha): 0.18757 Area (m2): 1875.7 Description: Zoned County: Dublin Address: Area to front of Woodbrook Housing Estate, Dublin Road, Bray, Co. Wicklow	Aeval Unlimited Company, Usher House, Main Street, Dundrum, Dublin 14, D14N7Y8	None	VARIOUS – SEE WEBSITE FOR DETAILS

**SCHEDULE (EXTRACT)
PART II
Lands Being Temporarily Acquired**

Number on map deposited at NTA	Quantity, Description and situation of land	Owners or Reputed Owners	Lessees or Reputed Lessees	Occupiers
1066(2).2h	Area (Ha): 0.18020 Area (m2): 1802.0 Description: Zoned County: Dublin Address: Area to front of Woodbrook Housing Estate, Dublin Road, Bray, Co. Wicklow	Aeval Unlimited Company, Usher House, Main Street, Dundrum, Dublin 14, D14N7Y8	None	VARIOUS – SEE WEBSITE FOR DETAILS



Legend:

 LANDS BEING PERMANENTLY ACQUIRED* * SCHEDULE PART I (Shaded in Grey)  1001(1).1d	 LANDS BEING TEMPORARILY ACQUIRED** **SCHEDULE PART II (Shaded in Grey)  1001(2).2d	 Public rights of way to be extinguished listed in the SCHEDULE PART III (Section A)	 Public rights of way to be restricted or otherwise interfered with listed in the SCHEDULE PART III (Section B)	 Private rights to be acquired listed in the SCHEDULE PART IV (Section A)	 Private rights to be restricted or otherwise interfered with listed in the SCHEDULE PART IV (Section B)	 Private rights to be temporarily restricted or otherwise interfered with listed in the SCHEDULE PART IV (Section C)
---	---	--	---	---	--	--

**BRAY TO CITY CENTRE
CORE BUS CORRIDOR SCHEME
COMPULSORY PURCHASE ORDER 2023
SITE NOTICE**

NOTICE IS HEREBY GIVEN THAT THE NATIONAL TRANSPORT AUTHORITY HAS MADE:

**BRAY TO CITY CENTRE CORE BUS CORRIDOR SCHEME
COMPULSORY PURCHASE ORDER 2023**

WHICH IS BEING SUBMITTED TO AN BORD PLEANÁLA FOR CONFIRMATION

IF CONFIRMED, THIS ORDER WILL AUTHORISE THE NATIONAL TRANSPORT AUTHORITY TO ACQUIRE COMPULSORILY THE FOLLOWING LAND AS DESCRIBED IN PART I, PART II AND PART IV (SECTION C) OF THE SCHEDULE (SEE ACCOMPANYING EXTRACT) FOR THE PURPOSES OF CONSTRUCTION OF THE BRAY TO CITY CENTRE CORE BUS CORRIDOR SCHEME FOR THE PURPOSES OF FACILITATING PUBLIC TRANSPORT, AND TOGETHER WITH ALL ANCILLARY AND CONSEQUENTIAL WORKS ASSOCIATED THEREWITH.

A copy of the order and of the maps referred to in it may be seen at:

**National Transport Authority
Dún Scéine
Harcourt Lane
Dublin 2
D02 WT20**

**An Bord Pleanála,
64 Marlborough Street,
Dublin 1,
D01 V902**

on working days between the hours of **9:15am and 5:30pm from Tuesday 15th of August to Tuesday 10th of October 2023.**

A copy of the order and of the maps referred to in it are also available on the National Transport Authority website for the Bray to City Centre Core Bus Corridor Scheme at: www.brayscheme.ie

Any objection to the order should be made in writing to **An Bord Pleanála (Strategic Infrastructure Division), 64 Marlborough Street, Dublin 1, D01 V902**, so as to reach the said Board before **5.30pm on Tuesday 10th of October 2023.**

Additional information in relation to the Bray to City Centre Core Bus Corridor Scheme including a copy of the Environmental Impact Assessment Report (EIAR) and the Natura Impact Statement (NIS) are also available at the above location for inspection and/or purchase (in the case of the EIAR/NIS) and for inspection and downloading on the above mentioned website. Submissions/observations may be made in writing to An Bord Pleanála in relation to (i) the likely effects on the environment of the proposed road development, if carried out, (ii) the implications of the proposed road development, if carried out, for proper planning and sustainable development in the area in which it is proposed to situate the proposed road development, and (iii) the likely significant effects of the proposed road development on a European site between **Tuesday 15th August to Tuesday 10th October 2023.** Any submissions/observations must be accompanied by a fee of €50 (except for certain prescribed bodies) and must be received by the Board not later than 5.30 p.m. on Tuesday 10th October 2023.

Such submissions/observations must also include the following information:

- The name of the person making the submission or observation, the name of the person acting on his or her behalf, if any, and the address to which any correspondence relating the application should be sent,
- The subject matter of the submission or observation, and

- The reasons, consideration and arguments on which the submission or observation is based in full (Article 217 of the Planning and Development Regulations 2001, as amended, refers)

Submissions/observations can also be made on the An Bord Pleanála website at the following address: <https://online.pleanala.ie/en-ie/sid/observation>. Any enquiries relating to the application process should be directed to the Strategic Infrastructure Development Section of An Bord Pleanála (Tel. 01-8588100).

A person may question the validity of any decision by the Board on a proposed road development by way of an application for judicial review under the Rules of the Superior Courts (and in particular Order 84 of the Rules of the Superior Courts contained in S.I. No. 15 of 1986 as amended) and in accordance with sections 50, 50A and 50B of the Planning and Development Act 2000 (as amended).

Practical information on the review mechanism can also be accessed under the heading: “Legal Notices - Judicial Review Notice” on An Bord Pleanála website www.pleanala.ie. This information is also available on the Citizens Information Service website www.citizensinformation.ie.

Signed:

Aidan Gallagher

Head of Bus Connects Dublin Infrastructure,
National Transport Authority

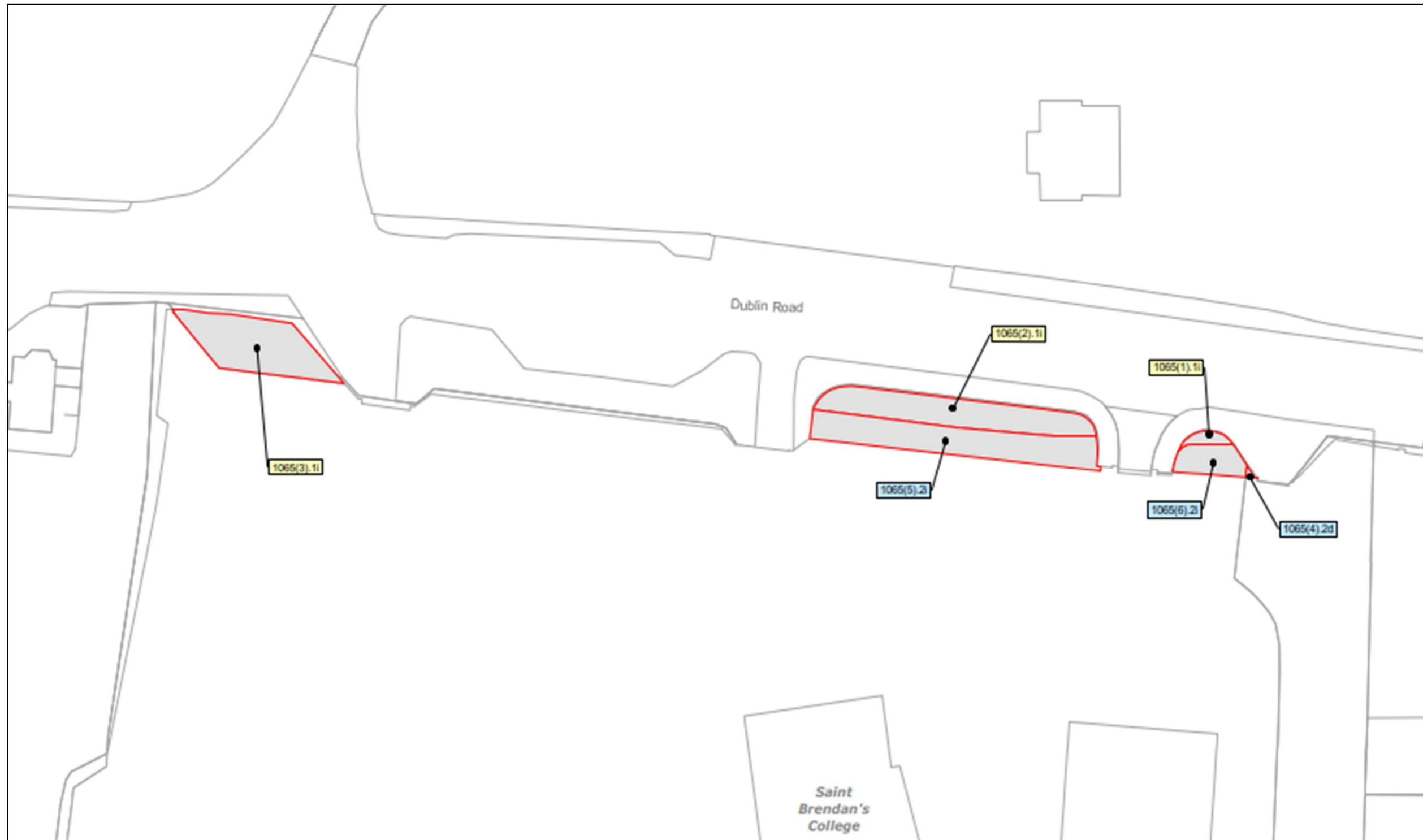
Date of erection of site notice: 10/08/2023

**SCHEDULE (EXTRACT)
PART I
Lands Being Permanently Acquired**


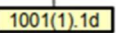

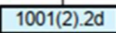





Number on map deposited at NTA	Quantity, Description and situation of land	Owners or Reputed Owners	Lessees or Reputed Lessees	Occupiers
1065(1).1i	Area (Ha): 0.00062 Area (m2): 6.2 Description: Community County: Dublin Address: Area to front of Woodbrook College, Dublin Road, Bray, Co. Wicklow	St. Brendan's College, Woodbrook College, Dublin Road, Bray, Co. Dublin, A98AW64	None	VARIOUS – SEE WEBSITE FOR DETAILS
1065(2).1i	Area (Ha): 0.00945 Area (m2): 94.5 Description: Community County: Dublin Address: Area to front of Woodbrook College, Dublin Road, Bray, Co. Wicklow	St. Brendan's College, Woodbrook College, Dublin Road, Bray, Co. Dublin, A98AW64	None	VARIOUS – SEE WEBSITE FOR DETAILS
1065(3).1i	Area (Ha): 0.00875 Area (m2): 87.5 Description: Community County: Dublin Address: Area to front of Woodbrook College, Dublin Road, Bray, Co. Wicklow	St. Brendan's College, Woodbrook College, Dublin Road, Bray, Co. Dublin, A98AW64	None	VARIOUS – SEE WEBSITE FOR DETAILS

SCHEDULE (EXTRACT)
PART II
Lands Being Temporarily Acquired

Number on map deposited at NTA	Quantity, Description and situation of land		Owners or Reputed Owners	Lessees or Reputed Lessees	Occupiers
1065(4).2d	Area (Ha): Area (m2): Description: County: Address:	0.00008 0.8 House Garden Dublin Area to front of Woodbrook College, Dublin Road, Bray, Co. Wicklow	St. Brendan's College, Woodbrook College, Dublin Road, Bray, Co. Dublin, A98AW64	None	VARIOUS – SEE WEBSITE FOR DETAILS
1065(5).2i	Area (Ha): Area (m2): Description: County: Address:	0.01096 109.6 Community Dublin Area to front of Woodbrook College, Dublin Road, Bray, Co. Wicklow	St. Brendan's College, Woodbrook College, Dublin Road, Bray, Co. Dublin, A98AW64	None	VARIOUS – SEE WEBSITE FOR DETAILS
1065(6).2i	Area (Ha): Area (m2): Description: County: Address:	0.00267 26.7 Community Dublin Area to front of Woodbrook College, Dublin Road, Bray, Co. Wicklow	St. Brendan's College, Woodbrook College, Dublin Road, Bray, Co. Dublin, A98AW64	None	VARIOUS – SEE WEBSITE FOR DETAILS



Legend:

 LANDS BEING PERMANENTLY ACQUIRED* * SCHEDULE PART I (Shaded in Grey) 	 LANDS BEING TEMPORARILY ACQUIRED** **SCHEDULE PART II (Shaded in Grey) 	 Public rights of way to be extinguished listed in the SCHEDULE PART III (Section A)	 Public rights of way to be restricted or otherwise interfered with listed in the SCHEDULE PART III (Section B)	 Private rights to be acquired listed in the SCHEDULE PART IV (Section A)	 Private rights to be restricted or otherwise interfered with listed in the SCHEDULE PART IV (Section B)	 Private rights to be temporarily restricted or otherwise interfered with listed in the SCHEDULE PART IV (Section C)
--	--	---	--	--	---	---

**BRAY TO CITY CENTRE
CORE BUS CORRIDOR SCHEME
COMPULSORY PURCHASE ORDER 2023
SITE NOTICE**

NOTICE IS HEREBY GIVEN THAT THE NATIONAL TRANSPORT AUTHORITY HAS MADE:

**BRAY TO CITY CENTRE CORE BUS CORRIDOR SCHEME
COMPULSORY PURCHASE ORDER 2023**

WHICH IS BEING SUBMITTED TO AN BORD PLEANÁLA FOR CONFIRMATION

IF CONFIRMED, THIS ORDER WILL AUTHORISE THE NATIONAL TRANSPORT AUTHORITY TO ACQUIRE COMPULSORILY THE FOLLOWING LAND AS DESCRIBED IN PART I, PART II AND PART IV (SECTION C) OF THE SCHEDULE (SEE ACCOMPANYING EXTRACT) FOR THE PURPOSES OF CONSTRUCTION OF THE BRAY TO CITY CENTRE CORE BUS CORRIDOR SCHEME FOR THE PURPOSES OF FACILITATING PUBLIC TRANSPORT, AND TOGETHER WITH ALL ANCILLARY AND CONSEQUENTIAL WORKS ASSOCIATED THEREWITH.

A copy of the order and of the maps referred to in it may be seen at:

**National Transport Authority
Dún Scéine
Harcourt Lane
Dublin 2
D02 WT20**

**An Bord Pleanála,
64 Marlborough Street,
Dublin 1,
D01 V902**

on working days between the hours of **9:15am and 5:30pm from Tuesday 15th of August to Tuesday 10th of October 2023.**

A copy of the order and of the maps referred to in it are also available on the National Transport Authority website for the Bray to City Centre Core Bus Corridor Scheme at: www.brayscheme.ie

Any objection to the order should be made in writing to **An Bord Pleanála (Strategic Infrastructure Division), 64 Marlborough Street, Dublin 1, D01 V902**, so as to reach the said Board before **5.30pm on Tuesday 10th of October 2023.**

Additional information in relation to the Bray to City Centre Core Bus Corridor Scheme including a copy of the Environmental Impact Assessment Report (EIAR) and the Natura Impact Statement (NIS) are also available at the above location for inspection and/or purchase (in the case of the EIAR/NIS) and for inspection and downloading on the above mentioned website. Submissions/observations may be made in writing to An Bord Pleanála in relation to (i) the likely effects on the environment of the proposed road development, if carried out, (ii) the implications of the proposed road development, if carried out, for proper planning and sustainable development in the area in which it is proposed to situate the proposed road development, and (iii) the likely significant effects of the proposed road development on a European site between **Tuesday 15th August to Tuesday 10th October 2023.** Any submissions/observations must be accompanied by a fee of €50 (except for certain prescribed bodies) and must be received by the Board not later than 5.30 p.m. on Tuesday 10th October 2023.

Such submissions/observations must also include the following information:

- The name of the person making the submission or observation, the name of the person acting on his or her behalf, if any, and the address to which any correspondence relating the application should be sent,
- The subject matter of the submission or observation, and

- The reasons, consideration and arguments on which the submission or observation is based in full (Article 217 of the Planning and Development Regulations 2001, as amended, refers)

Submissions/observations can also be made on the An Bord Pleanála website at the following address: <https://online.pleanala.ie/en-ie/sid/observation>. Any enquiries relating to the application process should be directed to the Strategic Infrastructure Development Section of An Bord Pleanála (Tel. 01-8588100).

A person may question the validity of any decision by the Board on a proposed road development by way of an application for judicial review under the Rules of the Superior Courts (and in particular Order 84 of the Rules of the Superior Courts contained in S.I. No. 15 of 1986 as amended) and in accordance with sections 50, 50A and 50B of the Planning and Development Act 2000 (as amended).

Practical information on the review mechanism can also be accessed under the heading: “Legal Notices - Judicial Review Notice” on An Bord Pleanála website www.pleanala.ie. This information is also available on the Citizens Information Service website www.citizensinformation.ie.

Signed:

Aidan Gallagher
Head of Bus Connects Dublin Infrastructure,
National Transport Authority

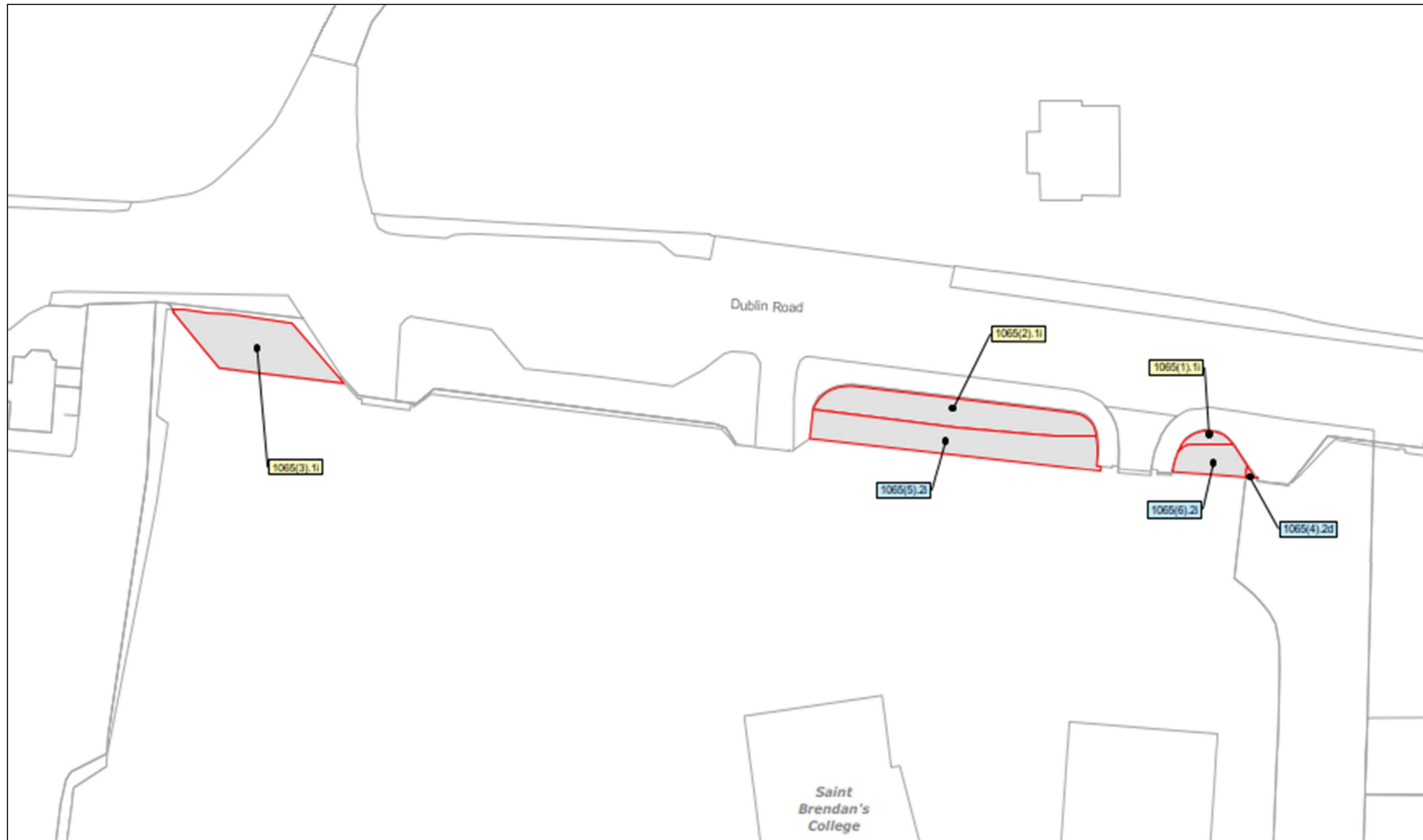
Date of erection of site notice: 10/08/2023

**SCHEDULE (EXTRACT)
PART I
Lands Being Permanently Acquired**


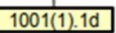

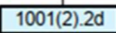





Number on map deposited at NTA	Quantity, Description and situation of land	Owners or Reputed Owners	Lessees or Reputed Lessees	Occupiers
1065(1).1i	Area (Ha): 0.00062 Area (m2): 6.2 Description: Community County: Dublin Address: Area to front of Woodbrook College, Dublin Road, Bray, Co. Wicklow	St. Brendan's College, Woodbrook College, Dublin Road, Bray, Co. Dublin, A98AW64	None	VARIOUS – SEE WEBSITE FOR DETAILS
1065(2).1i	Area (Ha): 0.00945 Area (m2): 94.5 Description: Community County: Dublin Address: Area to front of Woodbrook College, Dublin Road, Bray, Co. Wicklow	St. Brendan's College, Woodbrook College, Dublin Road, Bray, Co. Dublin, A98AW64	None	VARIOUS – SEE WEBSITE FOR DETAILS
1065(3).1i	Area (Ha): 0.00875 Area (m2): 87.5 Description: Community County: Dublin Address: Area to front of Woodbrook College, Dublin Road, Bray, Co. Wicklow	St. Brendan's College, Woodbrook College, Dublin Road, Bray, Co. Dublin, A98AW64	None	VARIOUS – SEE WEBSITE FOR DETAILS

SCHEDULE (EXTRACT)
PART II
Lands Being Temporarily Acquired

Number on map deposited at NTA	Quantity, Description and situation of land		Owners or Reputed Owners	Lessees or Reputed Lessees	Occupiers
1065(4).2d	Area (Ha): Area (m2): Description: County: Address:	0.00008 0.8 House Garden Dublin Area to front of Woodbrook College, Dublin Road, Bray, Co. Wicklow	St. Brendan's College, Woodbrook College, Dublin Road, Bray, Co. Dublin, A98AW64	None	VARIOUS – SEE WEBSITE FOR DETAILS
1065(5).2i	Area (Ha): Area (m2): Description: County: Address:	0.01096 109.6 Community Dublin Area to front of Woodbrook College, Dublin Road, Bray, Co. Wicklow	St. Brendan's College, Woodbrook College, Dublin Road, Bray, Co. Dublin, A98AW64	None	VARIOUS – SEE WEBSITE FOR DETAILS
1065(6).2i	Area (Ha): Area (m2): Description: County: Address:	0.00267 26.7 Community Dublin Area to front of Woodbrook College, Dublin Road, Bray, Co. Wicklow	St. Brendan's College, Woodbrook College, Dublin Road, Bray, Co. Dublin, A98AW64	None	VARIOUS – SEE WEBSITE FOR DETAILS



Legend:

 LANDS BEING PERMANENTLY ACQUIRED* * SCHEDULE PART I (Shaded in Grey) 	 LANDS BEING TEMPORARILY ACQUIRED** **SCHEDULE PART II (Shaded in Grey) 	 Public rights of way to be extinguished listed in the SCHEDULE PART III (Section A)	 Public rights of way to be restricted or otherwise interfered with listed in the SCHEDULE PART III (Section B)	 Private rights to be acquired listed in the SCHEDULE PART IV (Section A)	 Private rights to be restricted or otherwise interfered with listed in the SCHEDULE PART IV (Section B)	 Private rights to be temporarily restricted or otherwise interfered with listed in the SCHEDULE PART IV (Section C)
--	--	---	--	--	---	---

**BRAY TO CITY CENTRE
CORE BUS CORRIDOR SCHEME
COMPULSORY PURCHASE ORDER 2023
SITE NOTICE**

NOTICE IS HEREBY GIVEN THAT THE NATIONAL TRANSPORT AUTHORITY HAS MADE:

**BRAY TO CITY CENTRE CORE BUS CORRIDOR SCHEME
COMPULSORY PURCHASE ORDER 2023**

WHICH IS BEING SUBMITTED TO AN BORD PLEANÁLA FOR CONFIRMATION

IF CONFIRMED, THIS ORDER WILL AUTHORISE THE NATIONAL TRANSPORT AUTHORITY TO ACQUIRE COMPULSORILY THE FOLLOWING LAND AS DESCRIBED IN PART I, PART II AND PART IV (SECTION C) OF THE SCHEDULE (SEE ACCOMPANYING EXTRACT) FOR THE PURPOSES OF CONSTRUCTION OF THE BRAY TO CITY CENTRE CORE BUS CORRIDOR SCHEME FOR THE PURPOSES OF FACILITATING PUBLIC TRANSPORT, AND TOGETHER WITH ALL ANCILLARY AND CONSEQUENTIAL WORKS ASSOCIATED THEREWITH.

A copy of the order and of the maps referred to in it may be seen at:

**National Transport Authority
Dún Scéine
Harcourt Lane
Dublin 2
D02 WT20**

**An Bord Pleanála,
64 Marlborough Street,
Dublin 1,
D01 V902**

on working days between the hours of **9:15am and 5:30pm from Tuesday 15th of August to Tuesday 10th of October 2023.**

A copy of the order and of the maps referred to in it are also available on the National Transport Authority website for the Bray to City Centre Core Bus Corridor Scheme at: www.brayscheme.ie

Any objection to the order should be made in writing to **An Bord Pleanála (Strategic Infrastructure Division), 64 Marlborough Street, Dublin 1, D01 V902**, so as to reach the said Board before **5.30pm on Tuesday 10th of October 2023.**

Additional information in relation to the Bray to City Centre Core Bus Corridor Scheme including a copy of the Environmental Impact Assessment Report (EIAR) and the Natura Impact Statement (NIS) are also available at the above location for inspection and/or purchase (in the case of the EIAR/NIS) and for inspection and downloading on the above mentioned website. Submissions/observations may be made in writing to An Bord Pleanála in relation to (i) the likely effects on the environment of the proposed road development, if carried out, (ii) the implications of the proposed road development, if carried out, for proper planning and sustainable development in the area in which it is proposed to situate the proposed road development, and (iii) the likely significant effects of the proposed road development on a European site between **Tuesday 15th August to Tuesday 10th October 2023.** Any submissions/observations must be accompanied by a fee of €50 (except for certain prescribed bodies) and must be received by the Board not later than 5.30 p.m. on Tuesday 10th October 2023.

Such submissions/observations must also include the following information:

- The name of the person making the submission or observation, the name of the person acting on his or her behalf, if any, and the address to which any correspondence relating the application should be sent,
- The subject matter of the submission or observation, and

- The reasons, consideration and arguments on which the submission or observation is based in full (Article 217 of the Planning and Development Regulations 2001, as amended, refers)

Submissions/observations can also be made on the An Bord Pleanála website at the following address: <https://online.pleanala.ie/en-ie/sid/observation>. Any enquiries relating to the application process should be directed to the Strategic Infrastructure Development Section of An Bord Pleanála (Tel. 01-8588100).

A person may question the validity of any decision by the Board on a proposed road development by way of an application for judicial review under the Rules of the Superior Courts (and in particular Order 84 of the Rules of the Superior Courts contained in S.I. No. 15 of 1986 as amended) and in accordance with sections 50, 50A and 50B of the Planning and Development Act 2000 (as amended).

Practical information on the review mechanism can also be accessed under the heading: “Legal Notices - Judicial Review Notice” on An Bord Pleanála website www.pleanala.ie. This information is also available on the Citizens Information Service website www.citizensinformation.ie.

Signed:

Aidan Gallagher

Head of Bus Connects Dublin Infrastructure,
National Transport Authority

Date of erection of site notice: 10/08/2023

**SCHEDULE (EXTRACT)
PART I
Lands Being Permanently Acquired**

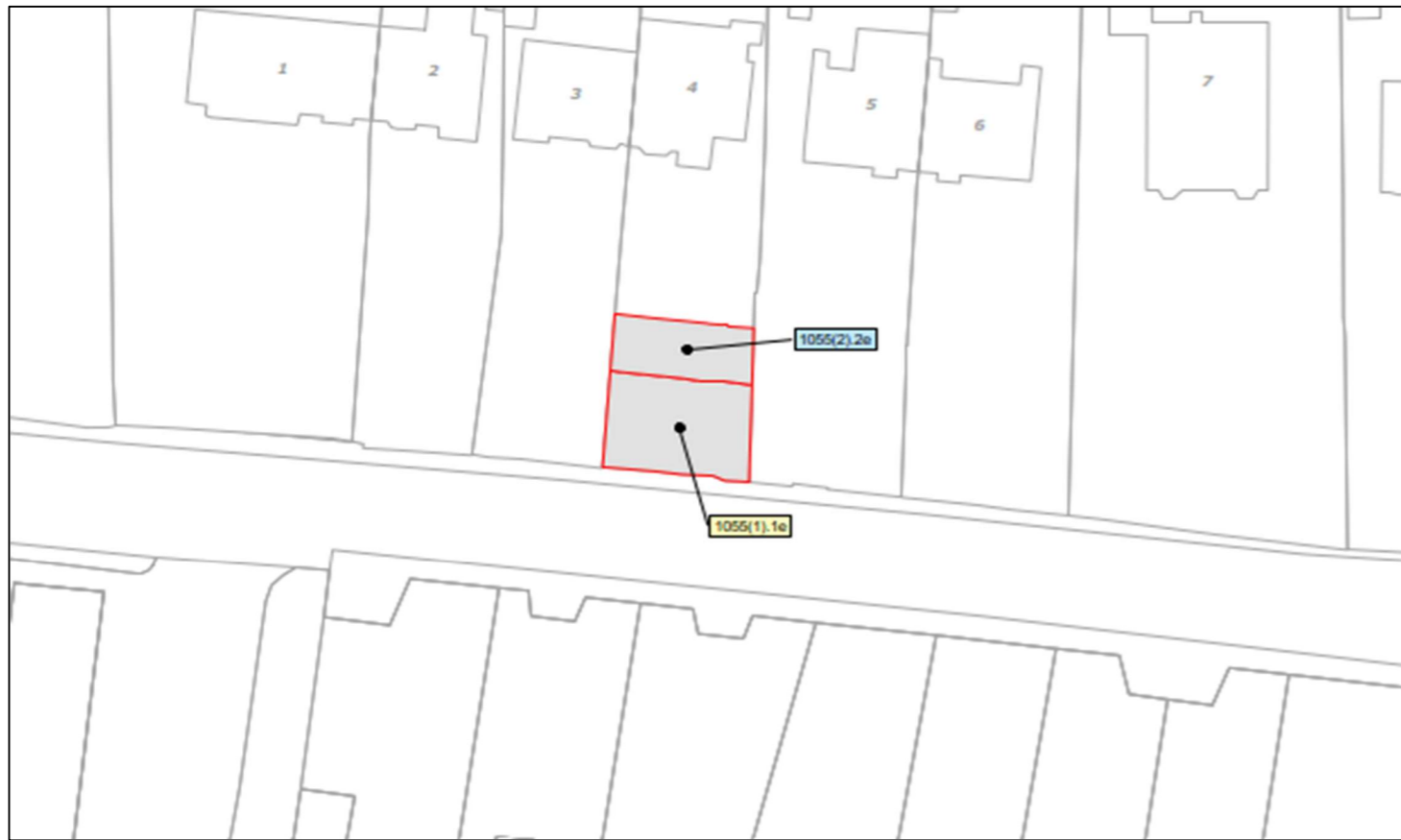
Number on map deposited at NTA	Quantity, Description and situation of land	Owners or Reputed Owners	Lessees or Reputed Lessees	Occupiers
1052(1).1d	Area (Ha): 0.01190 Area (m2): 119.0 Description: House Garden County: Dublin Address: Brookvale, 6 Dublin Road, Bray, Co. Wicklow	VARIOUS – SEE WEBSITE FOR DETAILS	None	Owner(s)
1053(1).1d	Area (Ha): 0.01076 Area (m2): 107.6 Description: House Garden County: Dublin Address: Meentouges, 5 Dublin Road, Bray, Co. Wicklow	VARIOUS – SEE WEBSITE FOR DETAILS	None	Owner(s)
1055(1).1e	Area (Ha): 0.01014 Area (m2): 101.4 Description: Private Landings County: Dublin Address: Green area & driveway to the front of Valima, 4 Dublin Road, Bray, Co. Wicklow	Dún Laoghaire Rathdown County Council, County Hall, Marine Road, Dún Laoghaire, Co. Dublin A96 K6C9	None	Mr. Thomas O’Gorman, Valima, 4 Dublin Road, Bray, Co. Wicklow, A98XP84

Number on map deposited at NTA	Quantity, Description and situation of land		Owners or Reputed Owners	Lessees or Reputed Lessees	Occupiers
1056(1).1e	Area (Ha): Area (m2): Description: County: Address:	0.00912 91.2 Private Landings Dublin Green Area & driveway to the front of San Miguel, 3 Dublin Road, Bray, Co. Wicklow	Dún Laoghaire Rathdown County Council, County Hall, Marine Road, Dún Laoghaire, Co. Dublin A96 K6C9	None	Ms. Gabrielle McCabe, San Miguel, 3 Dublin Road, Bray, Co. Wicklow, Dublin, A98RK07
1057(1).1e	Area (Ha): Area (m2): Description: County: Address:	0.00894 89.4 Private Landings Dublin Green Area & driveway to the front of St. Pius, 2 Dublin Road, Bray, Co. Wicklow	Dún Laoghaire Rathdown County Council, County Hall, Marine Road, Dún Laoghaire, Co. Dublin A96 K6C9	None	VARIOUS – SEE WEBSITE FOR DETAILS
1058(1).1e	Area (Ha): Area (m2): Description: County: Address:	0.01745 174.5 Private Landings Dublin Green Area & driveway to the front of Willbrook, 1 Dublin Road, Bray, Co. Wicklow	Dún Laoghaire Rathdown County Council, County Hall, Marine Road, Dún Laoghaire, Co. Dublin A96 K6C9	None	VARIOUS – SEE WEBSITE FOR DETAILS








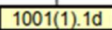
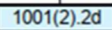
**SCHEDULE (EXTRACT)
PART II
Lands Being Temporarily Acquired**

Number on map deposited at NTA	Quantity, Description and situation of land		Owners or Reputed Owners	Lessees or Reputed Lessees	Occupiers
1052(2).2d	Area (Ha): Area (m2): Description: County: Address:	0.00693 69.3 House Garden Dublin Brookvale, 6 Dublin Road, Bray, Co. Wicklow	VARIOUS – SEE WEBSITE FOR DETAILS	None	Owner(s)
1053(2).2d	Area (Ha): Area (m2): Description: County: Address:	0.00639 63.9 House Garden Dublin Meentouges, 5 Dublin Road, Bray, Co. Wicklow	VARIOUS – SEE WEBSITE FOR DETAILS	None	Owner(s)

Number on map deposited at NTA	Quantity, Description and situation of land		Owners or Reputed Owners	Lessees or Reputed Lessees	Occupiers
1055(2).2e	Area (Ha): Area (m2): Description: County: Address:	0.00587 58.7 Private Landings Dublin Green area & driveway to the front of Valima, 4 Dublin Road, Bray, Co. Wicklow	Dún Laoghaire Rathdown County Council, County Hall, Marine Road, Dún Laoghaire, Co. Dublin A96 K6C9	None	Mr. Thomas O'Gorman, Valima, 4 Dublin Road, Bray, Co. Wicklow, A98XP84
1056(2).2e	Area (Ha): Area (m2): Description: County: Address:	0.00522 52.2 Private Landings Dublin Green Area & driveway to the front of San Miguel, 3 Dublin Road, Bray, Co. Wicklow	Dún Laoghaire Rathdown County Council, County Hall, Marine Road, Dún Laoghaire, Co. Dublin A96 K6C9	None	Ms. Gabrielle McCabe, San Miguel, 3 Dublin Road, Bray, Co. Wicklow, Dublin, A98RK07
1057(2).2e	Area (Ha): Area (m2): Description: County: Address:	0.00539 53.9 Private Landings Dublin Green Area & driveway to the front of St. Pius, 2 Dublin Road, Bray, Co. Wicklow	Dún Laoghaire Rathdown County Council, County Hall, Marine Road, Dún Laoghaire, Co. Dublin A96 K6C9	None	VARIOUS – SEE WEBSITE FOR DETAILS
1058(2).2e	Area (Ha): Area (m2): Description: County: Address:	0.01019 101.9 Private Landings Dublin Green Area & driveway to the front of Willbrook, 1 Dublin Road, Bray, Co. Wicklow	Dún Laoghaire Rathdown County Council, County Hall, Marine Road, Dún Laoghaire, Co. Dublin A96 K6C9	None	VARIOUS – SEE WEBSITE FOR DETAILS




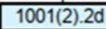







Legend:

	LANDS BEING PERMANENTLY ACQUIRED*		LANDS BEING TEMPORARILY ACQUIRED**		Public rights of way to be extinguished listed in the SCHEDULE PART III (Section A)		Public rights of way to be restricted or otherwise interfered with listed in the SCHEDULE PART III (Section B)		Private rights to be acquired listed in the SCHEDULE PART IV (Section A)		Private rights to be restricted or otherwise interfered with listed in the SCHEDULE PART IV (Section B)		Private rights to be temporarily restricted or otherwise interfered with listed in the SCHEDULE PART IV (Section C)
	* SCHEDULE PART I (Shaded in Grey)		**SCHEDULE PART II (Shaded in Grey)										



Legend:

 LANDS BEING PERMANENTLY ACQUIRED* * SCHEDULE PART I (Shaded in Grey) 	 LANDS BEING TEMPORARILY ACQUIRED** **SCHEDULE PART II (Shaded in Grey) 	 Public rights of way to be extinguished listed in the SCHEDULE PART III (Section A)	 Public rights of way to be restricted or otherwise interfered with listed in the SCHEDULE PART III (Section B)	 Private rights to be acquired listed in the SCHEDULE PART IV (Section A)	 Private rights to be restricted or otherwise interfered with listed in the SCHEDULE PART IV (Section B)	 Private rights to be temporarily restricted or otherwise interfered with listed in the SCHEDULE PART IV (Section C)
--	--	--	---	---	--	--

**BRAY TO CITY CENTRE
CORE BUS CORRIDOR SCHEME
COMPULSORY PURCHASE ORDER 2023
SITE NOTICE**

NOTICE IS HEREBY GIVEN THAT THE NATIONAL TRANSPORT AUTHORITY HAS MADE:

**BRAY TO CITY CENTRE CORE BUS CORRIDOR SCHEME
COMPULSORY PURCHASE ORDER 2023**

WHICH IS BEING SUBMITTED TO AN BORD PLEANÁLA FOR CONFIRMATION

IF CONFIRMED, THIS ORDER WILL AUTHORISE THE NATIONAL TRANSPORT AUTHORITY TO ACQUIRE COMPULSORILY THE FOLLOWING LAND AS DESCRIBED IN PART I, PART II AND PART IV (SECTION C) OF THE SCHEDULE (SEE ACCOMPANYING EXTRACT) FOR THE PURPOSES OF CONSTRUCTION OF THE BRAY TO CITY CENTRE CORE BUS CORRIDOR SCHEME FOR THE PURPOSES OF FACILITATING PUBLIC TRANSPORT, AND TOGETHER WITH ALL ANCILLARY AND CONSEQUENTIAL WORKS ASSOCIATED THEREWITH.

A copy of the order and of the maps referred to in it may be seen at:

**National Transport Authority
Dún Scéine
Harcourt Lane
Dublin 2
D02 WT20**

**An Bord Pleanála,
64 Marlborough Street,
Dublin 1,
D01 V902**

on working days between the hours of **9:15am and 5:30pm from Tuesday 15th of August to Tuesday 10th of October 2023.**

A copy of the order and of the maps referred to in it are also available on the National Transport Authority website for the Bray to City Centre Core Bus Corridor Scheme at: www.brayscheme.ie

Any objection to the order should be made in writing to **An Bord Pleanála (Strategic Infrastructure Division), 64 Marlborough Street, Dublin 1, D01 V902**, so as to reach the said Board before **5.30pm on Tuesday 10th of October 2023.**

Additional information in relation to the Bray to City Centre Core Bus Corridor Scheme including a copy of the Environmental Impact Assessment Report (EIAR) and the Natura Impact Statement (NIS) are also available at the above location for inspection and/or purchase (in the case of the EIAR/NIS) and for inspection and downloading on the above mentioned website. Submissions/observations may be made in writing to An Bord Pleanála in relation to (i) the likely effects on the environment of the proposed road development, if carried out, (ii) the implications of the proposed road development, if carried out, for proper planning and sustainable development in the area in which it is proposed to situate the proposed road development, and (iii) the likely significant effects of the proposed road development on a European site between **Tuesday 15th August to Tuesday 10th October 2023.** Any submissions/observations must be accompanied by a fee of €50 (except for certain prescribed bodies) and must be received by the Board not later than 5.30 p.m. on Tuesday 10th October 2023.

Such submissions/observations must also include the following information:

- The name of the person making the submission or observation, the name of the person acting on his or her behalf, if any, and the address to which any correspondence relating the application should be sent,
- The subject matter of the submission or observation, and

- The reasons, consideration and arguments on which the submission or observation is based in full (Article 217 of the Planning and Development Regulations 2001, as amended, refers)

Submissions/observations can also be made on the An Bord Pleanála website at the following address: <https://online.pleanala.ie/en-ie/sid/observation>. Any enquiries relating to the application process should be directed to the Strategic Infrastructure Development Section of An Bord Pleanála (Tel. 01-8588100).

A person may question the validity of any decision by the Board on a proposed road development by way of an application for judicial review under the Rules of the Superior Courts (and in particular Order 84 of the Rules of the Superior Courts contained in S.I. No. 15 of 1986 as amended) and in accordance with sections 50, 50A and 50B of the Planning and Development Act 2000 (as amended).

Practical information on the review mechanism can also be accessed under the heading: “Legal Notices - Judicial Review Notice” on An Bord Pleanála website www.pleanala.ie. This information is also available on the Citizens Information Service website www.citizensinformation.ie.

Signed:

Aidan Gallagher

Head of Bus Connects Dublin Infrastructure,
National Transport Authority

Date of erection of site notice: 10/08/2023

**SCHEDULE (EXTRACT)
PART I
Lands Being Permanently Acquired**

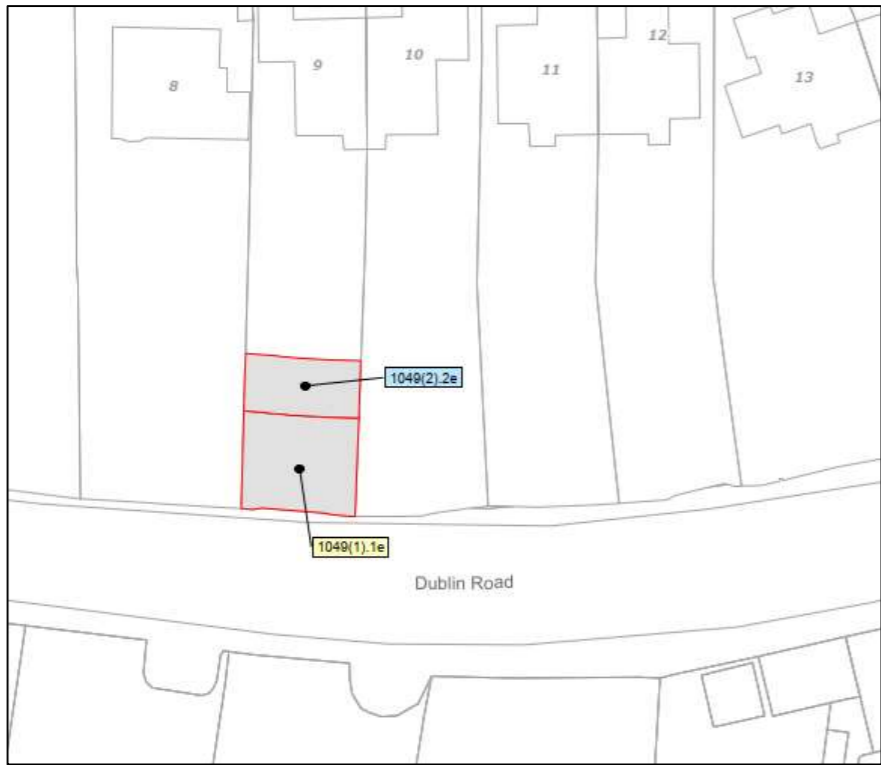
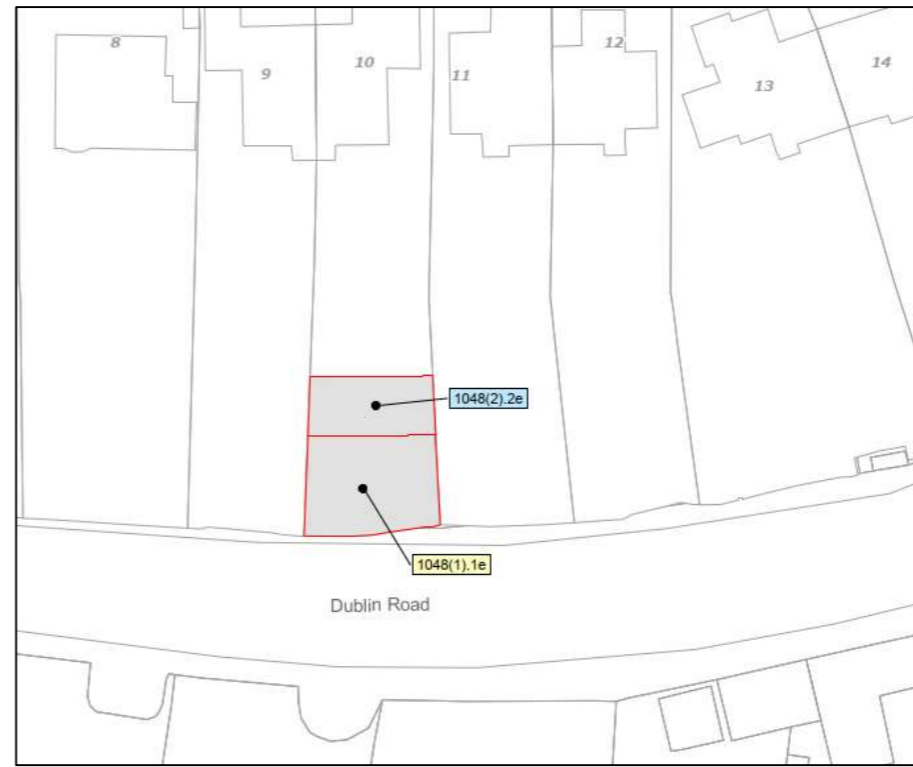
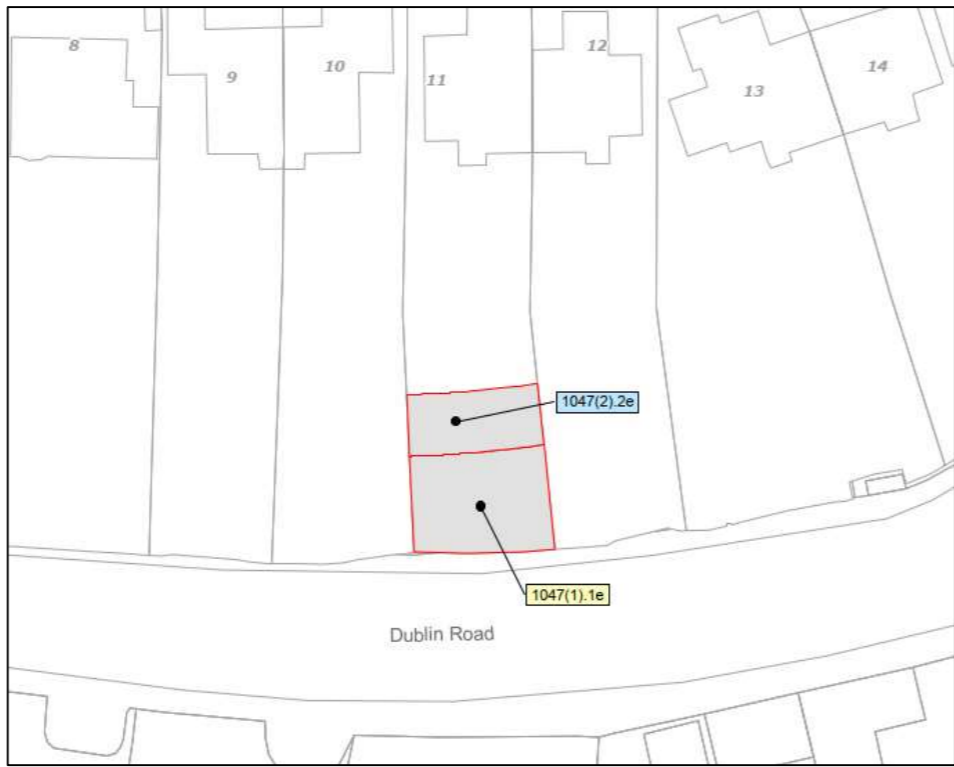
Number on map deposited at NTA	Quantity, Description and situation of land	Owners or Reputed Owners	Lessees or Reputed Lessees	Occupiers
1047(1).1e	Area (Ha): 0.00928 Area (m2): 92.8 Description: Private Landings County: Dublin Address: Green Area & driveway to the front of St. Joseph, 11 Dublin Road, Bray, Co. Wicklow	Dún Laoghaire Rathdown County Council, County Hall, Marine Road, Dún Laoghaire, Co. Dublin A96 K6C9	None	Mr. Terence Joseph O'Loughlin, Saint Joseph, 11 Dublin Road, Bray, Co. Dublin, A98PA07
1048(1).1e	Area (Ha): 0.00948 Area (m2): 94.8 Description: Private Landings County: Dublin Address: Green Area & driveway to the front of Derrybawn, 10 Dublin Road, Bray, Co. Wicklow	Dún Laoghaire Rathdown County Council, County Hall, Marine Road, Dún Laoghaire, Co. Dublin A96 K6C9	None	Mr. John Maye, Derrybawn, 10 Dublin Road, Bray, Co. Dublin, A98FT73
1049(1).1e	Area (Ha): 0.00854 Area (m2): 85.4 Description: Private Landings County: Dublin Address: Green Area & driveway to the front of 9 Dublin Road, Bray, Co. Wicklow	Dún Laoghaire Rathdown County Council, County Hall, Marine Road, Dún Laoghaire, Co. Dublin A96 K6C9	None	VARIOUS – SEE WEBSITE FOR DETAILS

Number on map deposited at NTA	Quantity, Description and situation of land		Owners or Reputed Owners	Lessees or Reputed Lessees	Occupiers
1050(1).1e	Area (Ha): Area (m2): Description: County: Address:	0.01280 128.0 Private Landings Dublin Green Area & driveway to the front of Sharavogue, 8 Dublin Road, Bray, Co. Wicklow	Dún Laoghaire Rathdown County Council, County Hall, Marine Road, Dún Laoghaire, Co. Dublin A96 K6C9	None	VARIOUS – SEE WEBSITE FOR DETAILS
1051(1).1d	Area (Ha): Area (m2): Description: County: Address:	0.02063 206.3 House Garden Dublin St. Anthony's, 7 Dublin Road, Bray, Co. Wicklow	VARIOUS – SEE WEBSITE FOR DETAILS	None	Owner(s)








Number on map deposited at NTA	Quantity, Description and situation of land		Owners or Reputed Owners	Lessees or Reputed Lessees	Occupiers
1050(2).2e	Area (Ha): Area (m2): Description: County: Address:	0.00739 73.9 Private Landings Dublin Green Area & driveway to the front of Sharavogue, 8 Dublin Road, Bray, Co. Wicklow	Dún Laoghaire Rathdown County Council, County Hall, Marine Road, Dún Laoghaire, Co. Dublin A96 K6C9	None	VARIOUS – SEE WEBSITE FOR DETAILS
1051(2).2d	Area (Ha): Area (m2): Description: County: Address:	0.01143 114.3 House Garden Dublin St. Anthony's, 7 Dublin Road, Bray, Co. Wicklow	VARIOUS – SEE WEBSITE FOR DETAILS	None	Owner(s)

**SCHEDULE (EXTRACT)
PART II
Lands Being Permanently Acquired**

Number on map deposited at NTA	Quantity, Description and situation of land		Owners or Reputed Owners	Lessees or Reputed Lessees	Occupiers
1047(2).2e	Area (Ha): Area (m2): Description: County: Address:	0.00549 54.9 Private Landings Dublin Green Area & driveway to the front of St. Joseph, 11 Dublin Road, Bray, Co. Wicklow	Dún Laoghaire Rathdown County Council, County Hall, Marine Road, Dún Laoghaire, Co. Dublin A96 K6C9	None	Mr. Terence Joseph O'Loughlin, Saint Joseph, 11 Dublin Road, Bray, Co. Dublin, A98PA07
1048(2).2e	Area (Ha): Area (m2): Description: County: Address:	0.00541 54.1 Private Landings Dublin Green Area & driveway to the front of Derrybawn, 10 Dublin Road, Bray, Co. Wicklow	Dún Laoghaire Rathdown County Council, County Hall, Marine Road, Dún Laoghaire, Co. Dublin A96 K6C9	None	Mr. John Maye, Derrybawn, 10 Dublin Road, Bray, Co. Dublin, A98FT73
1049(2).2e	Area (Ha): Area (m2): Description: County: Address:	0.00512 51.2 Private Landings Dublin Green Area & driveway to the front of 9 Dublin Road, Bray, Co. Wicklow	Dún Laoghaire Rathdown County Council, County Hall, Marine Road, Dún Laoghaire, Co. Dublin A96 K6C9	None	VARIOUS – SEE WEBSITE FOR DETAILS



Legend:

	LANDS BEING PERMANENTLY ACQUIRED*		LANDS BEING TEMPORARILY ACQUIRED**		Public rights of way to be extinguished listed in the SCHEDULE PART III (Section A)		Public rights of way to be restricted or otherwise interfered with listed in the SCHEDULE PART III (Section B)		Private rights to be acquired listed in the SCHEDULE PART IV (Section A)		Private rights to be restricted or otherwise interfered with listed in the SCHEDULE PART IV (Section B)		Private rights to be temporarily restricted or otherwise interfered with listed in the SCHEDULE PART IV (Section C)
1001(1).1d	* SCHEDULE PART I (Shaded in Grey)	1001(2).2d	**SCHEDULE PART II (Shaded in Grey)										

**BRAY TO CITY CENTRE
CORE BUS CORRIDOR SCHEME
COMPULSORY PURCHASE ORDER 2023
SITE NOTICE**

NOTICE IS HEREBY GIVEN THAT THE NATIONAL TRANSPORT AUTHORITY HAS MADE:

**BRAY TO CITY CENTRE CORE BUS CORRIDOR SCHEME
COMPULSORY PURCHASE ORDER 2023**

WHICH IS BEING SUBMITTED TO AN BORD PLEANÁLA FOR CONFIRMATION

IF CONFIRMED, THIS ORDER WILL AUTHORISE THE NATIONAL TRANSPORT AUTHORITY TO ACQUIRE COMPULSORILY THE FOLLOWING LAND AS DESCRIBED IN PART I, PART II AND PART IV (SECTION C) OF THE SCHEDULE (SEE ACCOMPANYING EXTRACT) FOR THE PURPOSES OF CONSTRUCTION OF THE BRAY TO CITY CENTRE CORE BUS CORRIDOR SCHEME FOR THE PURPOSES OF FACILITATING PUBLIC TRANSPORT, AND TOGETHER WITH ALL ANCILLARY AND CONSEQUENTIAL WORKS ASSOCIATED THEREWITH.

A copy of the order and of the maps referred to in it may be seen at:

**National Transport Authority
Dún Scéine
Harcourt Lane
Dublin 2
D02 WT20**

**An Bord Pleanála,
64 Marlborough Street,
Dublin 1,
D01 V902**

on working days between the hours of **9:15am and 5:30pm from Tuesday 15th of August to Tuesday 10th of October 2023.**

A copy of the order and of the maps referred to in it are also available on the National Transport Authority website for the Bray to City Centre Core Bus Corridor Scheme at: www.brayscheme.ie

Any objection to the order should be made in writing to **An Bord Pleanála (Strategic Infrastructure Division), 64 Marlborough Street, Dublin 1, D01 V902**, so as to reach the said Board before **5.30pm on Tuesday 10th of October 2023.**

Additional information in relation to the Bray to City Centre Core Bus Corridor Scheme including a copy of the Environmental Impact Assessment Report (EIAR) and the Natura Impact Statement (NIS) are also available at the above location for inspection and/or purchase (in the case of the EIAR/NIS) and for inspection and downloading on the above mentioned website. Submissions/observations may be made in writing to An Bord Pleanála in relation to (i) the likely effects on the environment of the proposed road development, if carried out, (ii) the implications of the proposed road development, if carried out, for proper planning and sustainable development in the area in which it is proposed to situate the proposed road development, and (iii) the likely significant effects of the proposed road development on a European site between **Tuesday 15th August to Tuesday 10th October 2023.** Any submissions/observations must be accompanied by a fee of €50 (except for certain prescribed bodies) and must be received by the Board not later than 5.30 p.m. on Tuesday 10th October 2023.

Such submissions/observations must also include the following information:

- The name of the person making the submission or observation, the name of the person acting on his or her behalf, if any, and the address to which any correspondence relating the application should be sent,
- The subject matter of the submission or observation, and

- The reasons, consideration and arguments on which the submission or observation is based in full (Article 217 of the Planning and Development Regulations 2001, as amended, refers)

Submissions/observations can also be made on the An Bord Pleanála website at the following address: <https://online.pleanala.ie/en-ie/sid/observation>. Any enquiries relating to the application process should be directed to the Strategic Infrastructure Development Section of An Bord Pleanála (Tel. 01-8588100).

A person may question the validity of any decision by the Board on a proposed road development by way of an application for judicial review under the Rules of the Superior Courts (and in particular Order 84 of the Rules of the Superior Courts contained in S.I. No. 15 of 1986 as amended) and in accordance with sections 50, 50A and 50B of the Planning and Development Act 2000 (as amended).

Practical information on the review mechanism can also be accessed under the heading: “Legal Notices - Judicial Review Notice” on An Bord Pleanála website www.pleanala.ie. This information is also available on the Citizens Information Service website www.citizensinformation.ie.

Signed:

Aidan Gallagher

Head of Bus Connects Dublin Infrastructure,
National Transport Authority

Date of erection of site notice: 10/08/2023

**SCHEDULE (EXTRACT)
PART I
Lands Being Permanently Acquired**

Number on map deposited at NTA	Quantity, Description and situation of land	Owners or Reputed Owners	Lessees or Reputed Lessees	Occupiers
1044(1).1d	Area (Ha): 0.02029 Area (m2): 202.9 Description: House Garden County: Dublin Address: Green Area & driveway to the front of 14 Dublin Road, Bray, Co. Wicklow	Dún Laoghaire Rathdown County Council, County Hall, Marine Road, Dún Laoghaire, Co. Dublin A96 K6C9	None	VARIOUS – SEE WEBSITE FOR DETAILS
1045(1).1e	Area (Ha): 0.02269 Area (m2): 226.9 Description: Private Landings County: Dublin Address: Green Area & driveway to the front of St. Goretta, 13 Dublin Road, Bray, Co. Wicklow	Dún Laoghaire Rathdown County Council, County Hall, Marine Road, Dún Laoghaire, Co. Dublin A96 K6C9	None	VARIOUS – SEE WEBSITE FOR DETAILS








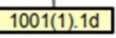
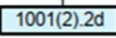
Number on map deposited at NTA	Quantity, Description and situation of land		Owners or Reputed Owners	Lessees or Reputed Lessees	Occupiers
1046(1).1e	Area (Ha): Area (m2): Description: County: Address:	0.00924 92.4 Private Landings Dublin Green Area & driveway to the front of 12 Dublin Road, Bray, Co. Wicklow	Dún Laoghaire Rathdown County Council, County Hall, Marine Road, Dún Laoghaire, Co. Dublin A96 K6C9	None	VARIOUS – SEE WEBSITE FOR DETAILS

**SCHEDULE (EXTRACT)
PART II
Lands Being Permanently Acquired**

Number on map deposited at NTA	Quantity, Description and situation of land		Owners or Reputed Owners	Lessees or Reputed Lessees	Occupiers
1045(2).2e	Area (Ha): Area (m2): Description: County: Address:	0.00811 81.1 Private Landings Dublin Green Area & driveway to the front of St. Goretti, 13 Dublin Road, Bray, Co. Wicklow	Dún Laoghaire Rathdown County Council, County Hall, Marine Road, Dún Laoghaire, Co. Dublin A96 K6C9	None	VARIOUS – SEE WEBSITE FOR DETAILS
1046(2).2e	Area (Ha): Area (m2): Description: County: Address:	0.00532 53.2 Private Landings Dublin Green Area & driveway to the front of 12 Dublin Road, Bray, Co. Wicklow	Dún Laoghaire Rathdown County Council, County Hall, Marine Road, Dún Laoghaire, Co. Dublin A96 K6C9	None	VARIOUS – SEE WEBSITE FOR DETAILS



Legend:

	LANDS BEING PERMANENTLY ACQUIRED*		LANDS BEING TEMPORARILY ACQUIRED**		Public rights of way to be extinguished listed in the SCHEDULE PART III (Section A)		Public rights of way to be restricted or otherwise interfered with listed in the SCHEDULE PART III (Section B)		Private rights to be acquired listed in the SCHEDULE PART IV (Section A)		Private rights to be restricted or otherwise interfered with listed in the SCHEDULE PART IV (Section B)		Private rights to be temporarily restricted or otherwise interfered with listed in the SCHEDULE PART IV (Section C)
	1001(1).1d		1001(2).2d										

* SCHEDULE PART I (Shaded in Grey)
 ** SCHEDULE PART II (Shaded in Grey)

**BRAY TO CITY CENTRE
CORE BUS CORRIDOR SCHEME
COMPULSORY PURCHASE ORDER 2023
SITE NOTICE**

NOTICE IS HEREBY GIVEN THAT THE NATIONAL TRANSPORT AUTHORITY HAS MADE:

**BRAY TO CITY CENTRE CORE BUS CORRIDOR SCHEME
COMPULSORY PURCHASE ORDER 2023**

WHICH IS BEING SUBMITTED TO AN BORD PLEANÁLA FOR CONFIRMATION

IF CONFIRMED, THIS ORDER WILL AUTHORISE THE NATIONAL TRANSPORT AUTHORITY TO ACQUIRE COMPULSORILY THE FOLLOWING LAND AS DESCRIBED IN PART I, PART II AND PART IV (SECTION C) OF THE SCHEDULE (SEE ACCOMPANYING EXTRACT) FOR THE PURPOSES OF CONSTRUCTION OF THE BRAY TO CITY CENTRE CORE BUS CORRIDOR SCHEME FOR THE PURPOSES OF FACILITATING PUBLIC TRANSPORT, AND TOGETHER WITH ALL ANCILLARY AND CONSEQUENTIAL WORKS ASSOCIATED THEREWITH.

A copy of the order and of the maps referred to in it may be seen at:

**National Transport Authority
Dún Scéine
Harcourt Lane
Dublin 2
D02 WT20**

**An Bord Pleanála,
64 Marlborough Street,
Dublin 1,
D01 V902**

on working days between the hours of **9:15am and 5:30pm from Tuesday 15th of August to Tuesday 10th of October 2023.**

A copy of the order and of the maps referred to in it are also available on the National Transport Authority website for the Bray to City Centre Core Bus Corridor Scheme at: www.brayscheme.ie

Any objection to the order should be made in writing to **An Bord Pleanála (Strategic Infrastructure Division), 64 Marlborough Street, Dublin 1, D01 V902**, so as to reach the said Board before **5.30pm on Tuesday 10th of October 2023.**

Additional information in relation to the Bray to City Centre Core Bus Corridor Scheme including a copy of the Environmental Impact Assessment Report (EIAR) and the Natura Impact Statement (NIS) are also available at the above location for inspection and/or purchase (in the case of the EIAR/NIS) and for inspection and downloading on the above mentioned website. Submissions/observations may be made in writing to An Bord Pleanála in relation to (i) the likely effects on the environment of the proposed road development, if carried out, (ii) the implications of the proposed road development, if carried out, for proper planning and sustainable development in the area in which it is proposed to situate the proposed road development, and (iii) the likely significant effects of the proposed road development on a European site between **Tuesday 15th August to Tuesday 10th October 2023.** Any submissions/observations must be accompanied by a fee of €50 (except for certain prescribed bodies) and must be received by the Board not later than 5.30 p.m. on Tuesday 10th October 2023.

Such submissions/observations must also include the following information:

- The name of the person making the submission or observation, the name of the person acting on his or her behalf, if any, and the address to which any correspondence relating the application should be sent,
- The subject matter of the submission or observation, and

- The reasons, consideration and arguments on which the submission or observation is based in full (Article 217 of the Planning and Development Regulations 2001, as amended, refers)

Submissions/observations can also be made on the An Bord Pleanála website at the following address: <https://online.pleanala.ie/en-ie/sid/observation>. Any enquiries relating to the application process should be directed to the Strategic Infrastructure Development Section of An Bord Pleanála (Tel. 01-8588100).

A person may question the validity of any decision by the Board on a proposed road development by way of an application for judicial review under the Rules of the Superior Courts (and in particular Order 84 of the Rules of the Superior Courts contained in S.I. No. 15 of 1986 as amended) and in accordance with sections 50, 50A and 50B of the Planning and Development Act 2000 (as amended).

Practical information on the review mechanism can also be accessed under the heading: “Legal Notices - Judicial Review Notice” on An Bord Pleanála website www.pleanala.ie. This information is also available on the Citizens Information Service website www.citizensinformation.ie.

Signed:

Aidan Gallagher

Head of Bus Connects Dublin Infrastructure,
National Transport Authority

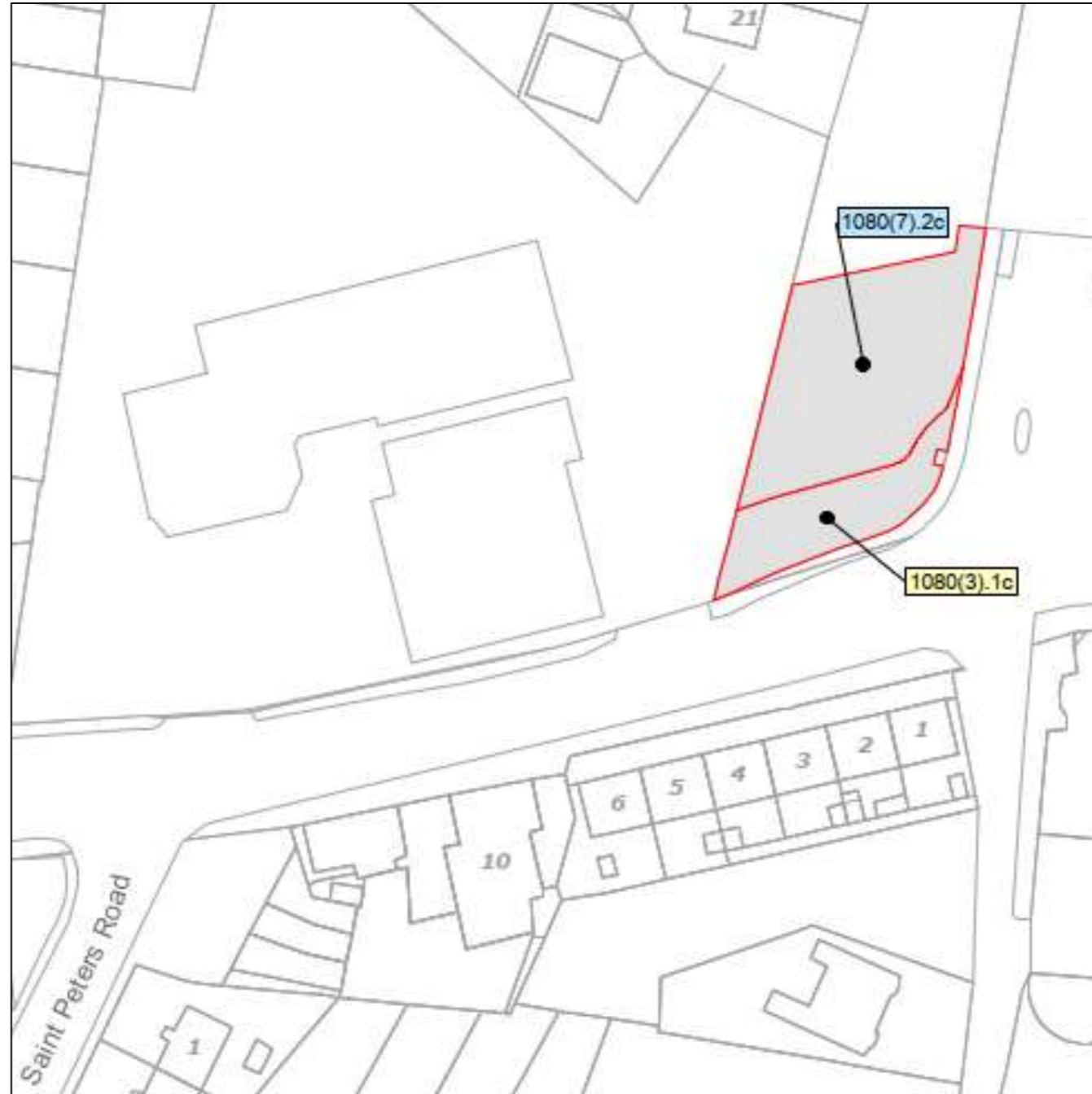
Date of erection of site notice: 10/08/2023

**SCHEDULE (EXTRACT)
PART I
Lands Being Permanently Acquired**








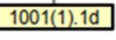
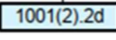
Number on map deposited at NTA	Quantity, Description and situation of land	Owners or Reputed Owners	Lessees or Reputed Lessees	Occupiers
1080(3).1c	Area (Ha): 0.02051 Area (m2): 205.1 Description: Commercial County: Dublin Address: Industrial Yarns Complex, Dublin Road, Bray, Co. Wicklow	VARIOUS – SEE WEBSITE FOR DETAILS	None	VARIOUS – SEE WEBSITE FOR DETAILS

**SCHEDULE (EXTRACT)
PART II
Lands Being Temporarily Acquired**

Number on map deposited at NTA	Quantity, Description and situation of land	Owners or Reputed Owners	Lessees or Reputed Lessees	Occupiers
1080(7).2c	Area (Ha): 0.05117 Area (m2): 511.7 Description: Commercial County: Dublin Address: Industrial Yarns Complex, Dublin Road, Bray, Co. Wicklow	VARIOUS – SEE WEBSITE FOR DETAILS	None	VARIOUS – SEE WEBSITE FOR DETAILS



Legend:

	LANDS BEING PERMANENTLY ACQUIRED*		LANDS BEING TEMPORARILY ACQUIRED**		Public rights of way to be extinguished listed in the SCHEDULE PART III (Section A)		Public rights of way to be restricted or otherwise interfered with listed in the SCHEDULE PART III (Section B)		Private rights to be acquired listed in the SCHEDULE PART IV (Section A)		Private rights to be restricted or otherwise interfered with listed in the SCHEDULE PART IV (Section B)		Private rights to be temporarily restricted or otherwise interfered with listed in the SCHEDULE PART IV (Section C)
	* SCHEDULE PART I (Shaded in Grey)		**SCHEDULE PART II (Shaded in Grey)										

**BRAY TO CITY CENTRE
CORE BUS CORRIDOR SCHEME
COMPULSORY PURCHASE ORDER 2023
SITE NOTICE**

NOTICE IS HEREBY GIVEN THAT THE NATIONAL TRANSPORT AUTHORITY HAS MADE:

**BRAY TO CITY CENTRE CORE BUS CORRIDOR SCHEME
COMPULSORY PURCHASE ORDER 2023**

WHICH IS BEING SUBMITTED TO AN BORD PLEANÁLA FOR CONFIRMATION

IF CONFIRMED, THIS ORDER WILL AUTHORISE THE NATIONAL TRANSPORT AUTHORITY TO ACQUIRE COMPULSORILY THE FOLLOWING LAND AS DESCRIBED IN PART I, PART II AND PART IV (SECTION C) OF THE SCHEDULE (SEE ACCOMPANYING EXTRACT) FOR THE PURPOSES OF CONSTRUCTION OF THE BRAY TO CITY CENTRE CORE BUS CORRIDOR SCHEME FOR THE PURPOSES OF FACILITATING PUBLIC TRANSPORT, AND TOGETHER WITH ALL ANCILLARY AND CONSEQUENTIAL WORKS ASSOCIATED THEREWITH.

A copy of the order and of the maps referred to in it may be seen at:

**National Transport Authority
Dún Scéine
Harcourt Lane
Dublin 2
D02 WT20**

**An Bord Pleanála,
64 Marlborough Street,
Dublin 1,
D01 V902**

on working days between the hours of **9:15am and 5:30pm from Tuesday 15th of August to Tuesday 10th of October 2023.**

A copy of the order and of the maps referred to in it are also available on the National Transport Authority website for the Bray to City Centre Core Bus Corridor Scheme at: www.brayscheme.ie

Any objection to the order should be made in writing to **An Bord Pleanála (Strategic Infrastructure Division), 64 Marlborough Street, Dublin 1, D01 V902**, so as to reach the said Board before **5.30pm on Tuesday 10th of October 2023.**

Additional information in relation to the Bray to City Centre Core Bus Corridor Scheme including a copy of the Environmental Impact Assessment Report (EIAR) and the Natura Impact Statement (NIS) are also available at the above location for inspection and/or purchase (in the case of the EIAR/NIS) and for inspection and downloading on the above mentioned website. Submissions/observations may be made in writing to An Bord Pleanála in relation to (i) the likely effects on the environment of the proposed road development, if carried out, (ii) the implications of the proposed road development, if carried out, for proper planning and sustainable development in the area in which it is proposed to situate the proposed road development, and (iii) the likely significant effects of the proposed road development on a European site between **Tuesday 15th August to Tuesday 10th October 2023.** Any submissions/observations must be accompanied by a fee of €50 (except for certain prescribed bodies) and must be received by the Board not later than 5.30 p.m. on Tuesday 10th October 2023.

Such submissions/observations must also include the following information:

- The name of the person making the submission or observation, the name of the person acting on his or her behalf, if any, and the address to which any correspondence relating the application should be sent,
- The subject matter of the submission or observation, and

- The reasons, consideration and arguments on which the submission or observation is based in full (Article 217 of the Planning and Development Regulations 2001, as amended, refers)

Submissions/observations can also be made on the An Bord Pleanála website at the following address: <https://online.pleanala.ie/en-ie/sid/observation>. Any enquiries relating to the application process should be directed to the Strategic Infrastructure Development Section of An Bord Pleanála (Tel. 01-8588100).

A person may question the validity of any decision by the Board on a proposed road development by way of an application for judicial review under the Rules of the Superior Courts (and in particular Order 84 of the Rules of the Superior Courts contained in S.I. No. 15 of 1986 as amended) and in accordance with sections 50, 50A and 50B of the Planning and Development Act 2000 (as amended).

Practical information on the review mechanism can also be accessed under the heading: “Legal Notices - Judicial Review Notice” on An Bord Pleanála website www.pleanala.ie. This information is also available on the Citizens Information Service website www.citizensinformation.ie.

Signed:

Aidan Gallagher
Head of Bus Connects Dublin Infrastructure,
National Transport Authority

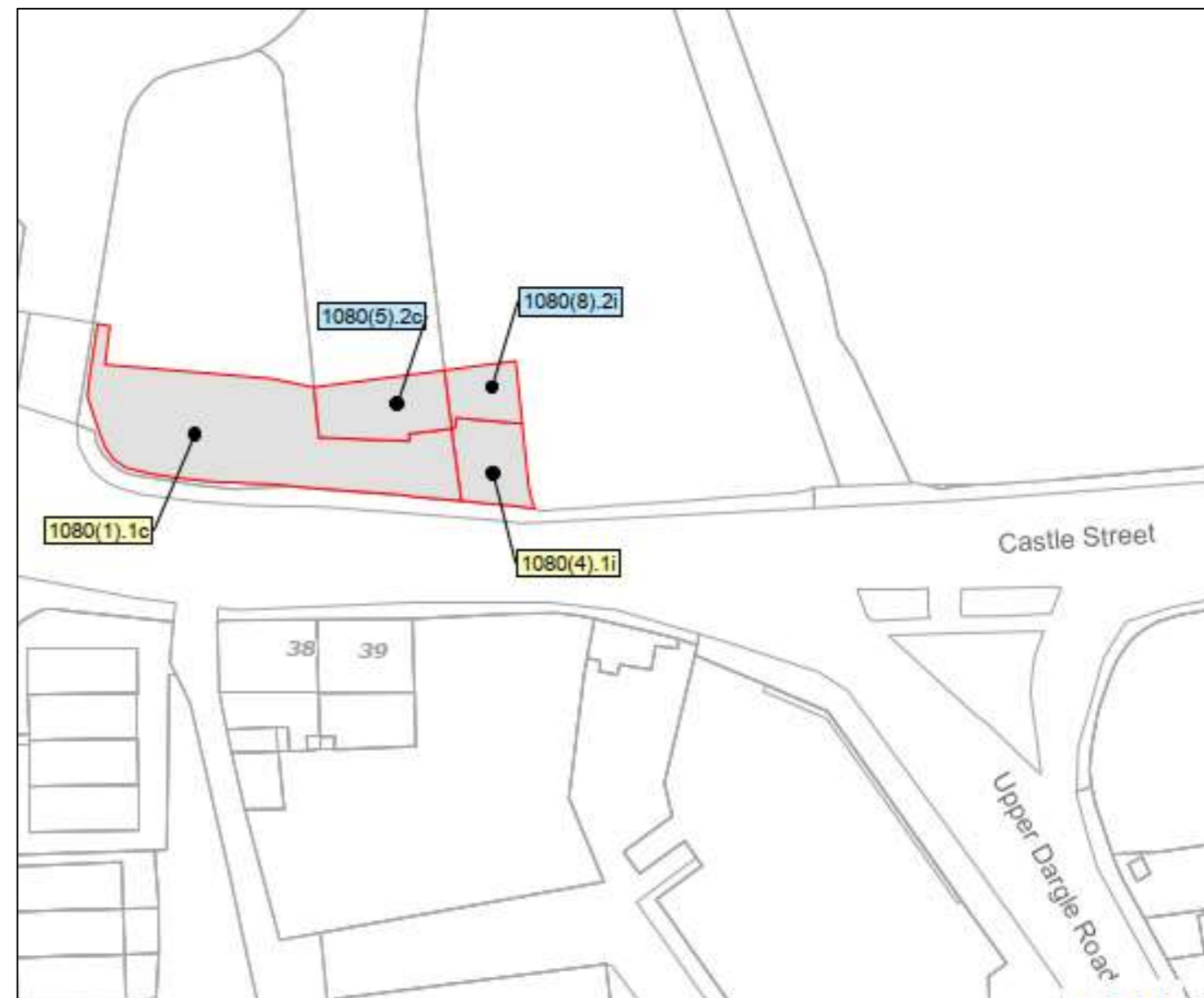
Date of erection of site notice: 10/08/2023


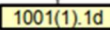







**SCHEDULE (EXTRACT)
PART I
Lands Being Permanently Acquired**

Number on map deposited at NTA	Quantity, Description and situation of land	Owners or Reputed Owners	Lessees or Reputed Lessees	Occupiers
1080(1).1c	Area (Ha): 0.04279 Area (m2): 427.9 Description: Commercial County: Dublin Address: Industrial Yarns Complex, Dublin Road, Bray, Co. Wicklow	VARIOUS – SEE WEBSITE FOR DETAILS	None	VARIOUS – SEE WEBSITE FOR DETAILS
1080(4).1i	Area (Ha): 0.00797 Area (m2): 79.7 Description: Community County: Dublin Address: Industrial Yarns Complex, Dublin Road, Bray, Co. Wicklow	VARIOUS – SEE WEBSITE FOR DETAILS	None	VARIOUS – SEE WEBSITE FOR DETAILS

**SCHEDULE (EXTRACT)
PART II
Lands Being Temporarily Acquired**

Number on map deposited at NTA	Quantity, Description and situation of land		Owners or Reputed Owners	Lessees or Reputed Lessees	Occupiers
1080(5).2c	Area (Ha): Area (m2): Description: County: Address:	0.01042 104.2 Commercial Dublin Industrial Yarns Complex, Dublin Road, Bray, Co. Wicklow	VARIOUS – SEE WEBSITE FOR DETAILS	None	VARIOUS – SEE WEBSITE FOR DETAILS
1080(8).2i	Area (Ha): Area (m2): Description: County: Address:	0.00539 53.9 Community Dublin Industrial Yarns Complex, Dublin Road, Bray, Co. Wicklow	VARIOUS – SEE WEBSITE FOR DETAILS	None	VARIOUS – SEE WEBSITE FOR DETAILS



Legend:	
 LANDS BEING PERMANENTLY ACQUIRED* * SCHEDULE PART I (Shaded in Grey)  1001(1).1d	 LANDS BEING TEMPORARILY ACQUIRED** **SCHEDULE PART II (Shaded in Grey)  1001(2).2d
 Public rights of way to be extinguished listed in the SCHEDULE PART III (Section A)	 Public rights of way to be restricted or otherwise interfered with listed in the SCHEDULE PART III (Section B)
 Private rights to be acquired listed in the SCHEDULE PART IV (Section A)	 Private rights to be restricted or otherwise interfered with listed in the SCHEDULE PART IV (Section B)
 Private rights to be temporarily restricted or otherwise interfered with listed in the SCHEDULE PART IV (Section C)	

**BRAY TO CITY CENTRE
CORE BUS CORRIDOR SCHEME
COMPULSORY PURCHASE ORDER 2023
SITE NOTICE**

NOTICE IS HEREBY GIVEN THAT THE NATIONAL TRANSPORT AUTHORITY HAS MADE:

**BRAY TO CITY CENTRE CORE BUS CORRIDOR SCHEME
COMPULSORY PURCHASE ORDER 2023**

WHICH IS BEING SUBMITTED TO AN BORD PLEANÁLA FOR CONFIRMATION

IF CONFIRMED, THIS ORDER WILL AUTHORISE THE NATIONAL TRANSPORT AUTHORITY TO ACQUIRE COMPULSORILY THE FOLLOWING LAND AS DESCRIBED IN PART I, PART II AND PART IV (SECTION C) OF THE SCHEDULE (SEE ACCOMPANYING EXTRACT) FOR THE PURPOSES OF CONSTRUCTION OF THE BRAY TO CITY CENTRE CORE BUS CORRIDOR SCHEME FOR THE PURPOSES OF FACILITATING PUBLIC TRANSPORT, AND TOGETHER WITH ALL ANCILLARY AND CONSEQUENTIAL WORKS ASSOCIATED THEREWITH.

A copy of the order and of the maps referred to in it may be seen at:

**National Transport Authority
Dún Scéine
Harcourt Lane
Dublin 2
D02 WT20**

**An Bord Pleanála,
64 Marlborough Street,
Dublin 1,
D01 V902**

on working days between the hours of **9:15am and 5:30pm from Tuesday 15th of August to Tuesday 10th of October 2023.**

A copy of the order and of the maps referred to in it are also available on the National Transport Authority website for the Bray to City Centre Core Bus Corridor Scheme at: www.brayscheme.ie

Any objection to the order should be made in writing to **An Bord Pleanála (Strategic Infrastructure Division), 64 Marlborough Street, Dublin 1, D01 V902**, so as to reach the said Board before **5.30pm on Tuesday 10th of October 2023.**

Additional information in relation to the Bray to City Centre Core Bus Corridor Scheme including a copy of the Environmental Impact Assessment Report (EIAR) and the Natura Impact Statement (NIS) are also available at the above location for inspection and/or purchase (in the case of the EIAR/NIS) and for inspection and downloading on the above mentioned website. Submissions/observations may be made in writing to An Bord Pleanála in relation to (i) the likely effects on the environment of the proposed road development, if carried out, (ii) the implications of the proposed road development, if carried out, for proper planning and sustainable development in the area in which it is proposed to situate the proposed road development, and (iii) the likely significant effects of the proposed road development on a European site between **Tuesday 15th August to Tuesday 10th October 2023.** Any submissions/observations must be accompanied by a fee of €50 (except for certain prescribed bodies) and must be received by the Board not later than 5.30 p.m. on Tuesday 10th October 2023.

Such submissions/observations must also include the following information:

- The name of the person making the submission or observation, the name of the person acting on his or her behalf, if any, and the address to which any correspondence relating the application should be sent,
- The subject matter of the submission or observation, and

- The reasons, consideration and arguments on which the submission or observation is based in full (Article 217 of the Planning and Development Regulations 2001, as amended, refers)

Submissions/observations can also be made on the An Bord Pleanála website at the following address: <https://online.pleanala.ie/en-ie/sid/observation>. Any enquiries relating to the application process should be directed to the Strategic Infrastructure Development Section of An Bord Pleanála (Tel. 01-8588100).

A person may question the validity of any decision by the Board on a proposed road development by way of an application for judicial review under the Rules of the Superior Courts (and in particular Order 84 of the Rules of the Superior Courts contained in S.I. No. 15 of 1986 as amended) and in accordance with sections 50, 50A and 50B of the Planning and Development Act 2000 (as amended).

Practical information on the review mechanism can also be accessed under the heading: “Legal Notices - Judicial Review Notice” on An Bord Pleanála website www.pleanala.ie. This information is also available on the Citizens Information Service website www.citizensinformation.ie.

Signed:

Aidan Gallagher

Head of Bus Connects Dublin Infrastructure,
National Transport Authority

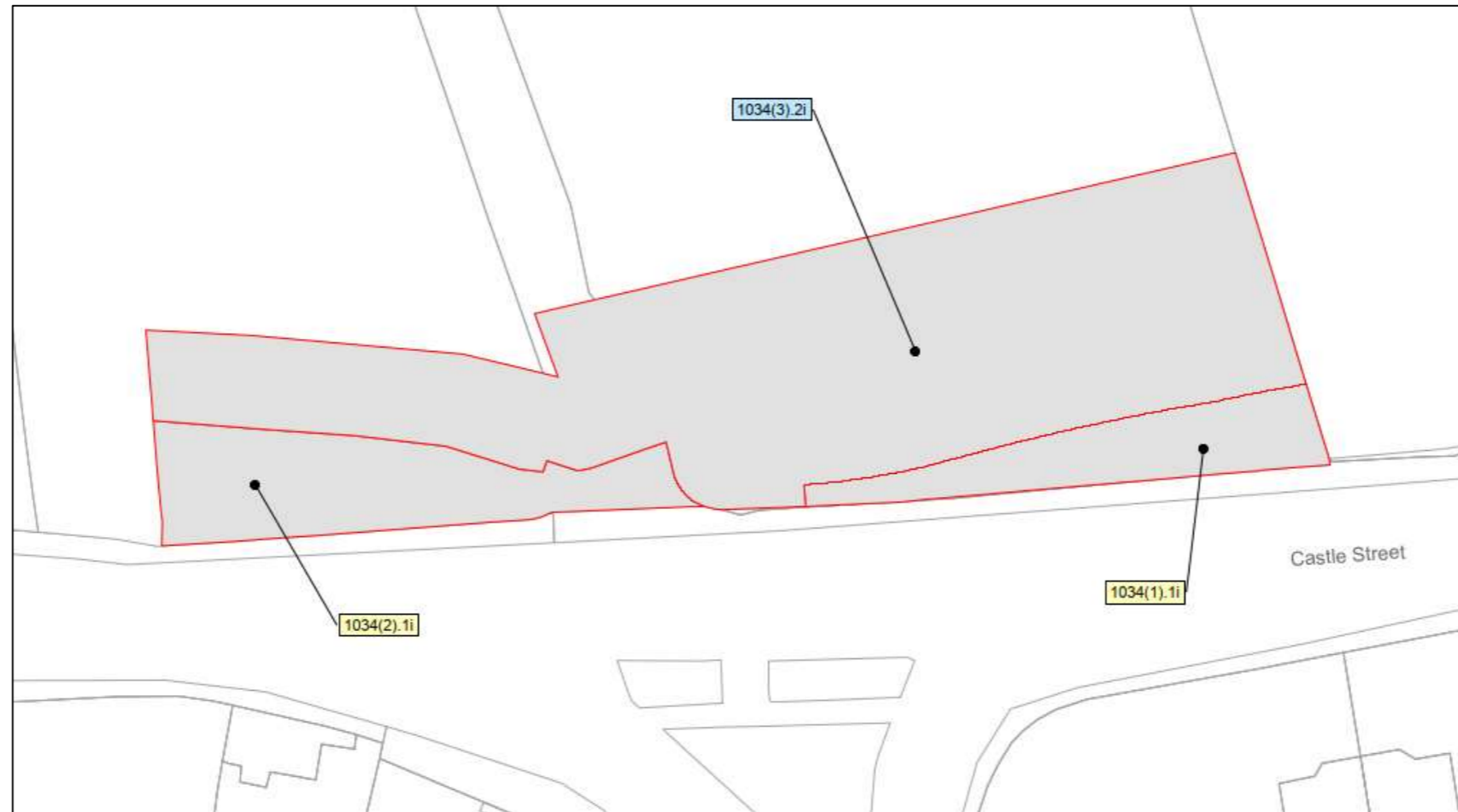
Date of erection of site notice: 10/08/2023


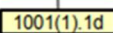

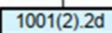





**SCHEDULE (EXTRACT)
PART I
Lands Being Permanently Acquired**

Number on map deposited at NTA	Quantity, Description and situation of land	Owners or Reputed Owners	Lessees or Reputed Lessees	Occupiers
1034(1).1i	Area (Ha): 0.01737 Area (m2): 173.7 Description: Community County: Dublin Address: North Wicklow Educate Together Secondary School, Dublin Road, Bray, Co. Wicklow, A98 EF88	VARIOUS – SEE WEBSITE FOR DETAILS	None	VARIOUS – SEE WEBSITE FOR DETAILS
1034(2).1i	Area (Ha): 0.02703 Area (m2): 270.3 Description: Community County: Dublin Address: North Wicklow Educate Together Secondary School, Dublin Road, Bray, Co. Wicklow, A98 EF88	VARIOUS – SEE WEBSITE FOR DETAILS	None	VARIOUS – SEE WEBSITE FOR DETAILS

**SCHEDULE (EXTRACT)
PART II
Lands Being Temporarily Acquired**

Number on map deposited at NTA	Quantity, Description and situation of land	Owners or Reputed Owners	Lessees or Reputed Lessees	Occupiers
1034(3).2i	Area (Ha): 0.12724 Area (m2): 1272.4 Description: Community County: Dublin Address: North Wicklow Educate Together Secondary School, Dublin Road, Bray, Co. Wicklow, A98 EF88	VARIOUS – SEE WEBSITE FOR DETAILS	None	VARIOUS – SEE WEBSITE FOR DETAILS



Legend:	
	LANDS BEING PERMANENTLY ACQUIRED*
	1001(1).1d
	LANDS BEING TEMPORARILY ACQUIRED**
	1001(2).2d
	Public rights of way to be extinguished listed in the SCHEDULE PART III (Section A)
	Public rights of way to be restricted or otherwise interfered with listed in the SCHEDULE PART III (Section B)
	Private rights to be acquired listed in the SCHEDULE PART IV (Section A)
	Private rights to be restricted or otherwise interfered with listed in the SCHEDULE PART IV (Section B)
	Private rights to be temporarily restricted or otherwise interfered with listed in the SCHEDULE PART IV (Section C)

**BRAY TO CITY CENTRE
CORE BUS CORRIDOR SCHEME
COMPULSORY PURCHASE ORDER 2023
SITE NOTICE**

NOTICE IS HEREBY GIVEN THAT THE NATIONAL TRANSPORT AUTHORITY HAS MADE:

**BRAY TO CITY CENTRE CORE BUS CORRIDOR SCHEME
COMPULSORY PURCHASE ORDER 2023**

WHICH IS BEING SUBMITTED TO AN BORD PLEANÁLA FOR CONFIRMATION

IF CONFIRMED, THIS ORDER WILL AUTHORISE THE NATIONAL TRANSPORT AUTHORITY TO ACQUIRE COMPULSORILY THE FOLLOWING LAND AS DESCRIBED IN PART I, PART II AND PART IV (SECTION C) OF THE SCHEDULE (SEE ACCOMPANYING EXTRACT) FOR THE PURPOSES OF CONSTRUCTION OF THE BRAY TO CITY CENTRE CORE BUS CORRIDOR SCHEME FOR THE PURPOSES OF FACILITATING PUBLIC TRANSPORT, AND TOGETHER WITH ALL ANCILLARY AND CONSEQUENTIAL WORKS ASSOCIATED THEREWITH.

A copy of the order and of the maps referred to in it may be seen at:

**National Transport Authority
Dún Scéine
Harcourt Lane
Dublin 2
D02 WT20**

**An Bord Pleanála,
64 Marlborough Street,
Dublin 1,
D01 V902**

on working days between the hours of **9:15am and 5:30pm from Tuesday 15th of August to Tuesday 10th of October 2023.**

A copy of the order and of the maps referred to in it are also available on the National Transport Authority website for the Bray to City Centre Core Bus Corridor Scheme at: www.brayscheme.ie

Any objection to the order should be made in writing to **An Bord Pleanála (Strategic Infrastructure Division), 64 Marlborough Street, Dublin 1, D01 V902**, so as to reach the said Board before **5.30pm on Tuesday 10th of October 2023.**

Additional information in relation to the Bray to City Centre Core Bus Corridor Scheme including a copy of the Environmental Impact Assessment Report (EIAR) and the Natura Impact Statement (NIS) are also available at the above location for inspection and/or purchase (in the case of the EIAR/NIS) and for inspection and downloading on the above mentioned website. Submissions/observations may be made in writing to An Bord Pleanála in relation to (i) the likely effects on the environment of the proposed road development, if carried out, (ii) the implications of the proposed road development, if carried out, for proper planning and sustainable development in the area in which it is proposed to situate the proposed road development, and (iii) the likely significant effects of the proposed road development on a European site between **Tuesday 15th of August to Tuesday 10th of October 2023.** Any submissions/observations must be accompanied by a fee of €50 (except for certain prescribed bodies) and must be received by the Board not later than 5.30 p.m. on Tuesday 10th October 2023.

Such submissions/observations must also include the following information:

- The name of the person making the submission or observation, the name of the person acting on his or her behalf, if any, and the address to which any correspondence relating the application should be sent,
- The subject matter of the submission or observation, and

- The reasons, consideration and arguments on which the submission or observation is based in full (Article 217 of the Planning and Development Regulations 2001, as amended, refers)

Submissions/observations can also be made on the An Bord Pleanála website at the following address: <https://online.pleanala.ie/en-ie/sid/observation>. Any enquiries relating to the application process should be directed to the Strategic Infrastructure Development Section of An Bord Pleanála (Tel. 01-8588100).

A person may question the validity of any decision by the Board on a proposed road development by way of an application for judicial review under the Rules of the Superior Courts (and in particular Order 84 of the Rules of the Superior Courts contained in S.I. No. 15 of 1986 as amended) and in accordance with sections 50, 50A and 50B of the Planning and Development Act 2000 (as amended).

Practical information on the review mechanism can also be accessed under the heading: “Legal Notices - Judicial Review Notice” on An Bord Pleanála website www.pleanala.ie. This information is also available on the Citizens Information Service website www.citizensinformation.ie.

Signed:

Aidan Gallagher
Head of Bus Connects Dublin Infrastructure,
National Transport Authority

Date of erection of site notice: 10/08/2023

**SCHEDULE (EXTRACT)
PART I
Lands Being Permanently Acquired**

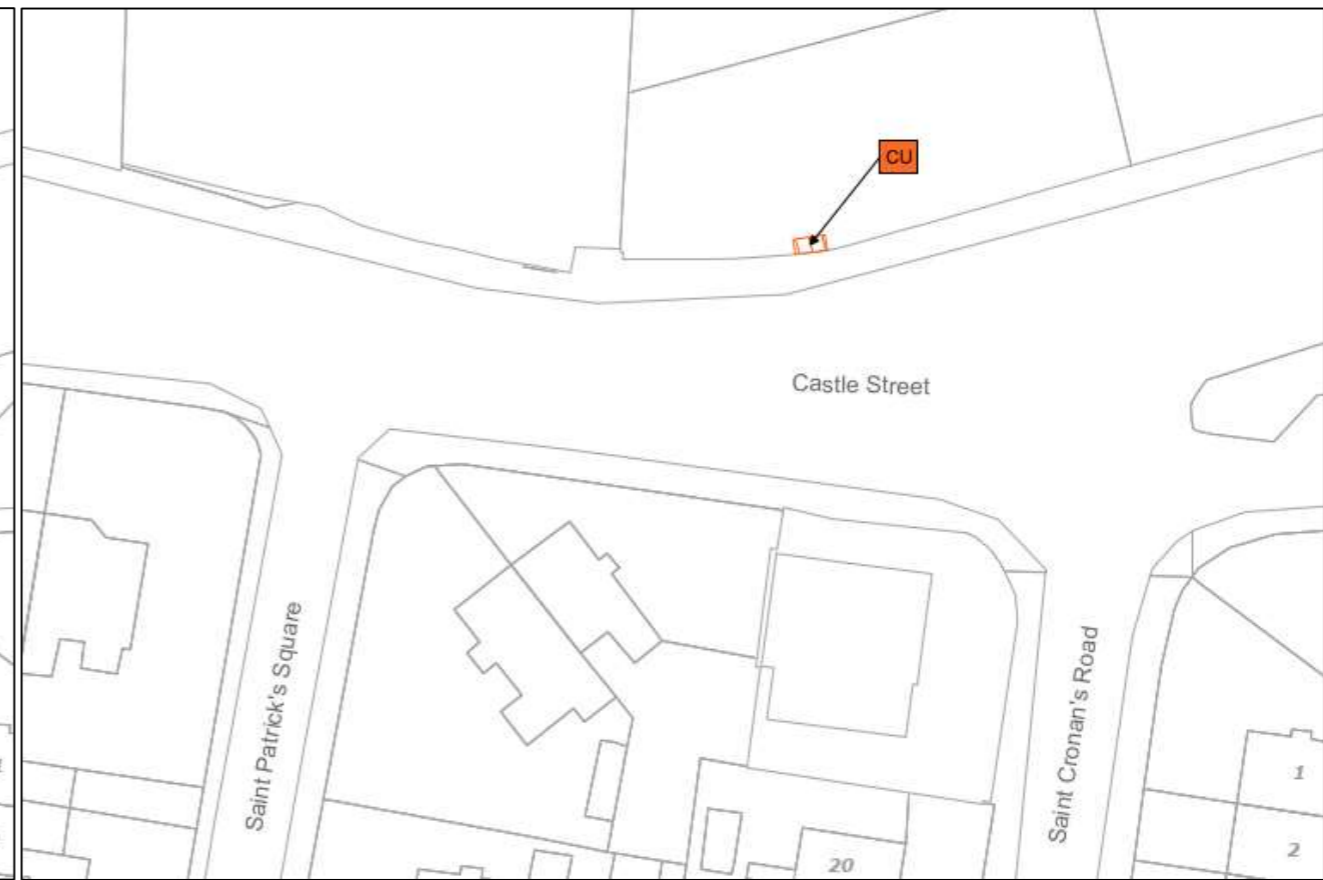
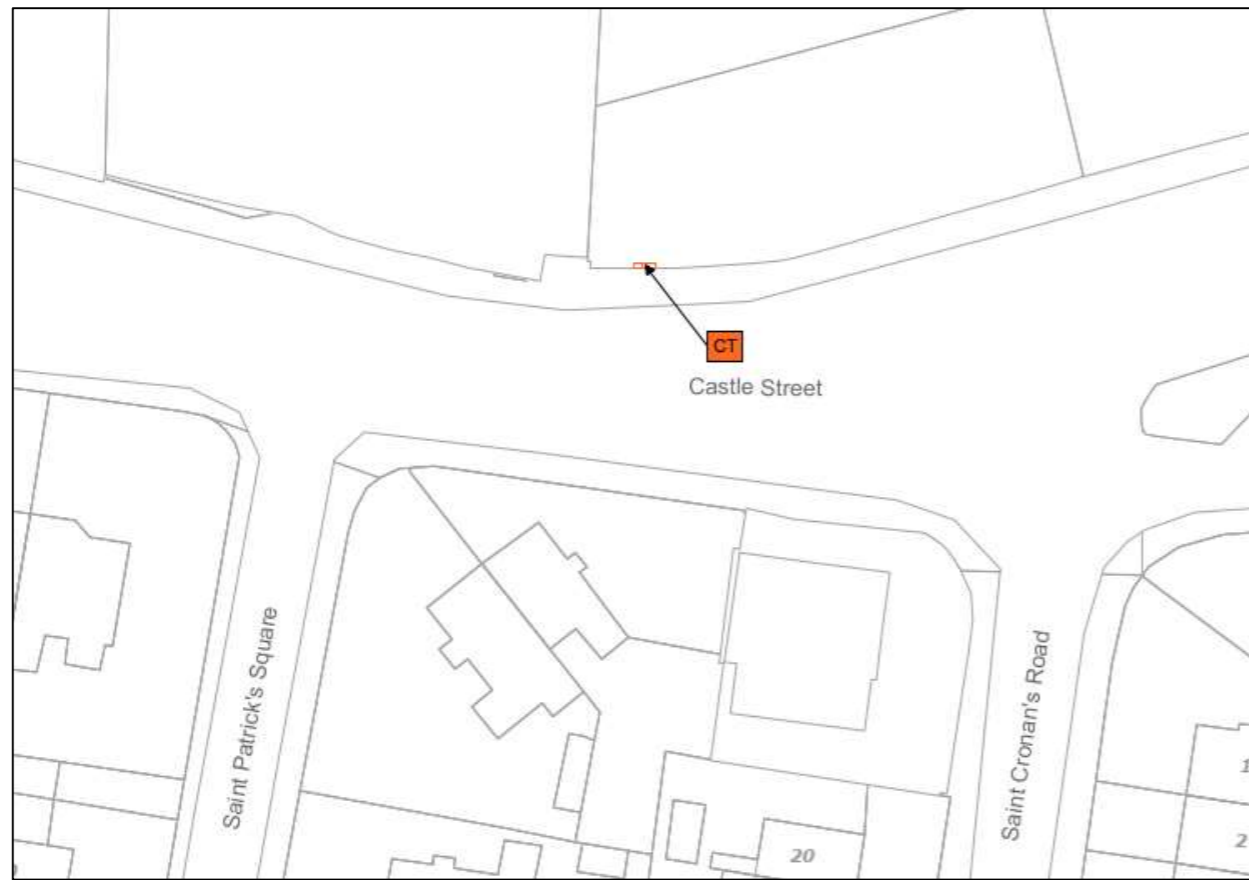
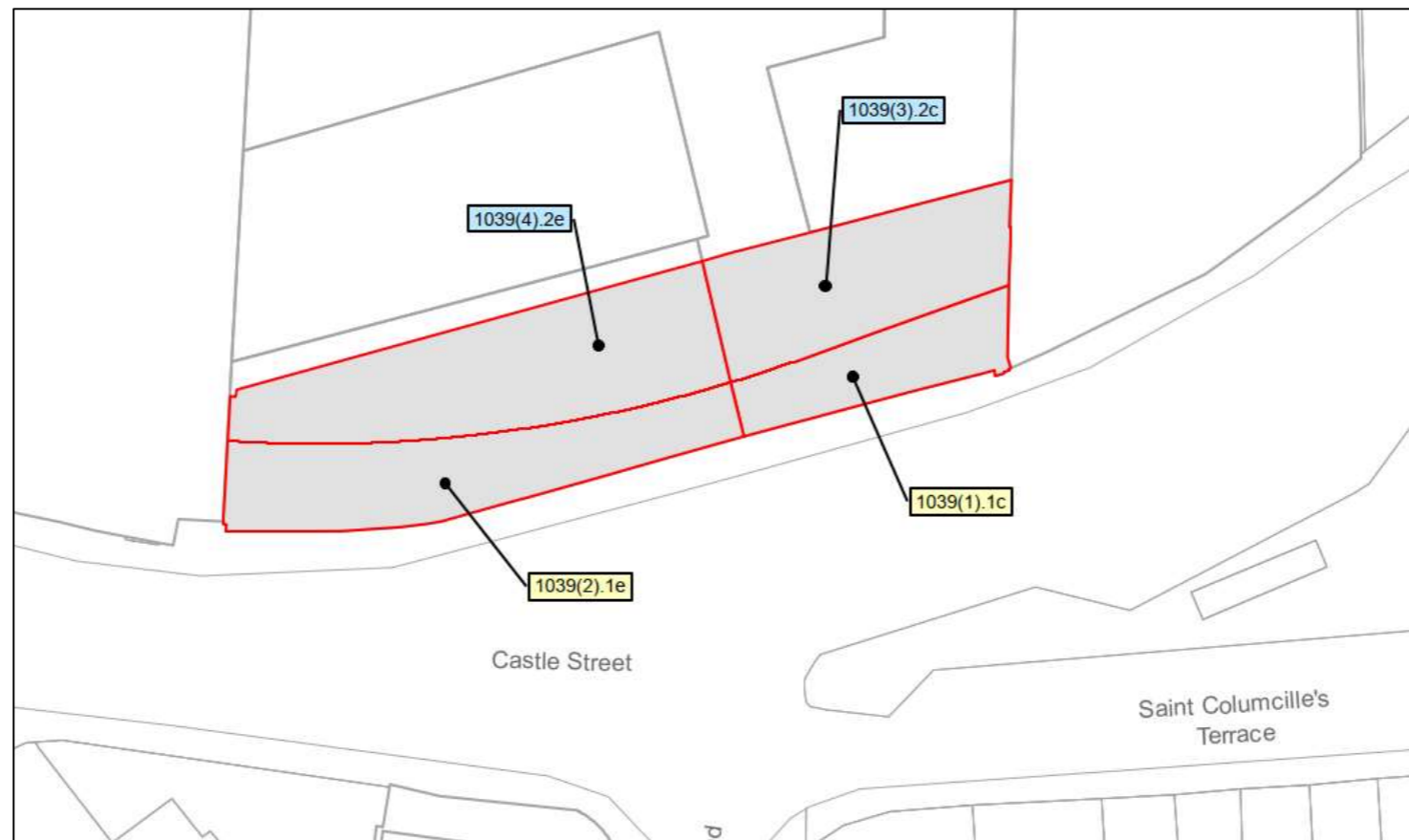
Number on map deposited at NTA	Quantity, Description and situation of land	Owners or Reputed Owners	Lessees or Reputed Lessees	Occupiers
1039(1).1c	Area (Ha): 0.00794 Area (m2): 79.4 Description: Commercial County: Dublin Address: Dargle Centre, Castle Street, Bray, Co. Wicklow, A98A061	VARIOUS – SEE WEBSITE FOR DETAILS	None	VARIOUS – SEE WEBSITE FOR DETAILS
1039(2).1e	Area (Ha): 0.01620 Area (m2): 162.0 Description: Private Landings County: Dublin Address: Dargle Centre, Castle Street, Bray, Co. Wicklow, A98A061	VARIOUS – SEE WEBSITE FOR DETAILS	None	VARIOUS – SEE WEBSITE FOR DETAILS

**SCHEDULE (EXTRACT)
PART II
Lands Being Temporarily Acquired**








Number on map deposited at NTA	Quantity, Description and situation of land		Owners or Reputed Owners	Lessees or Reputed Lessees	Occupiers
1039(3).2c	Area (Ha): Area (m2): Description: County: Address:	0.01475 147.5 Commercial Dublin Dargle Centre, Castle Street, Bray, Co. Wicklow, A98A061	VARIOUS – SEE WEBSITE FOR DETAILS	None	VARIOUS – SEE WEBSITE FOR DETAILS
1039(4).2e	Area (Ha): Area (m2): Description: County: Address:	0.02153 215.3 Private Landings Dublin Dargle Centre, Castle Street, Bray, Co. Wicklow, A98A061	VARIOUS – SEE WEBSITE FOR DETAILS	None	VARIOUS – SEE WEBSITE FOR DETAILS

**SCHEDULE
PART IV (SECTION A)
Description of private rights to be acquired**

Reference	Description	Owners or Reputed Owners of the Right to be Acquired
CT	All private rights within the area shaded orange and labelled 'CT' on the deposit map reference 0013-DM-0001 associated with plot reference 1039(2).1e as described in Part I of the Schedule.	VARIOUS – SEE WEBSITE FOR DETAILS
CU	All private rights within the area shaded orange and labelled 'CU' on the deposit map reference 0013-DM-0001 associated with plot reference 1039(2).1e as described in Part I of the Schedule.	VARIOUS – SEE WEBSITE FOR DETAILS



Legend:

- | | | | | | | |
|---|---|--|---|---|--|--|
| 
1001(1).1d
LANDS BEING PERMANENTLY ACQUIRED*
* SCHEDULE PART I (Shaded in Grey) | 
1001(2).2d
LANDS BEING TEMPORARILY ACQUIRED**
**SCHEDULE PART II (Shaded in Grey) | 
Public rights of way to be extinguished listed in the SCHEDULE PART III (Section A) | 
Public rights of way to be restricted or otherwise interfered with listed in the SCHEDULE PART III (Section B) | 
Private rights to be acquired listed in the SCHEDULE PART IV (Section A) | 
Private rights to be restricted or otherwise interfered with listed in the SCHEDULE PART IV (Section B) | 
Private rights to be temporarily restricted or otherwise interfered with listed in the SCHEDULE PART IV (Section C) |
|---|---|--|---|---|--|--|

**BRAY TO CITY CENTRE
CORE BUS CORRIDOR SCHEME
COMPULSORY PURCHASE ORDER 2023
SITE NOTICE**

NOTICE IS HEREBY GIVEN THAT THE NATIONAL TRANSPORT AUTHORITY HAS MADE:

**BRAY TO CITY CENTRE CORE BUS CORRIDOR SCHEME
COMPULSORY PURCHASE ORDER 2023**

WHICH IS BEING SUBMITTED TO AN BORD PLEANÁLA FOR CONFIRMATION

IF CONFIRMED, THIS ORDER WILL AUTHORISE THE NATIONAL TRANSPORT AUTHORITY TO ACQUIRE COMPULSORILY THE FOLLOWING LAND AS DESCRIBED IN PART I, PART II AND PART IV (SECTION C) OF THE SCHEDULE (SEE ACCOMPANYING EXTRACT) FOR THE PURPOSES OF CONSTRUCTION OF THE BRAY TO CITY CENTRE CORE BUS CORRIDOR SCHEME FOR THE PURPOSES OF FACILITATING PUBLIC TRANSPORT, AND TOGETHER WITH ALL ANCILLARY AND CONSEQUENTIAL WORKS ASSOCIATED THEREWITH.

A copy of the order and of the maps referred to in it may be seen at:

**National Transport Authority
Dún Scéine
Harcourt Lane
Dublin 2
D02 WT20**

**An Bord Pleanála,
64 Marlborough Street,
Dublin 1,
D01 V902**

on working days between the hours of **9:15am and 5:30pm from Tuesday 15th of August to Tuesday 10th of October 2023.**

A copy of the order and of the maps referred to in it are also available on the National Transport Authority website for the Bray to City Centre Core Bus Corridor Scheme at: www.brayscheme.ie

Any objection to the order should be made in writing to **An Bord Pleanála (Strategic Infrastructure Division), 64 Marlborough Street, Dublin 1, D01 V902**, so as to reach the said Board before **5.30pm on Tuesday 10th of October 2023.**

Additional information in relation to the Bray to City Centre Core Bus Corridor Scheme including a copy of the Environmental Impact Assessment Report (EIAR) and the Natura Impact Statement (NIS) are also available at the above location for inspection and/or purchase (in the case of the EIAR/NIS) and for inspection and downloading on the above mentioned website. Submissions/observations may be made in writing to An Bord Pleanála in relation to (i) the likely effects on the environment of the proposed road development, if carried out, (ii) the implications of the proposed road development, if carried out, for proper planning and sustainable development in the area in which it is proposed to situate the proposed road development, and (iii) the likely significant effects of the proposed road development on a European site between **Tuesday 15th August to Tuesday 10th October 2023.** Any submissions/observations must be accompanied by a fee of €50 (except for certain prescribed bodies) and must be received by the Board not later than 5.30 p.m. on Tuesday 10th October 2023.

Such submissions/observations must also include the following information:

- The name of the person making the submission or observation, the name of the person acting on his or her behalf, if any, and the address to which any correspondence relating the application should be sent,
- The subject matter of the submission or observation, and

- The reasons, consideration and arguments on which the submission or observation is based in full (Article 217 of the Planning and Development Regulations 2001, as amended, refers)

Submissions/observations can also be made on the An Bord Pleanála website at the following address: <https://online.pleanala.ie/en-ie/sid/observation>. Any enquiries relating to the application process should be directed to the Strategic Infrastructure Development Section of An Bord Pleanála (Tel. 01-8588100).

A person may question the validity of any decision by the Board on a proposed road development by way of an application for judicial review under the Rules of the Superior Courts (and in particular Order 84 of the Rules of the Superior Courts contained in S.I. No. 15 of 1986 as amended) and in accordance with sections 50, 50A and 50B of the Planning and Development Act 2000 (as amended).

Practical information on the review mechanism can also be accessed under the heading: “Legal Notices - Judicial Review Notice” on An Bord Pleanála website www.pleanala.ie. This information is also available on the Citizens Information Service website www.citizensinformation.ie.

Signed:

Aidan Gallagher

Head of Bus Connects Dublin Infrastructure,
National Transport Authority

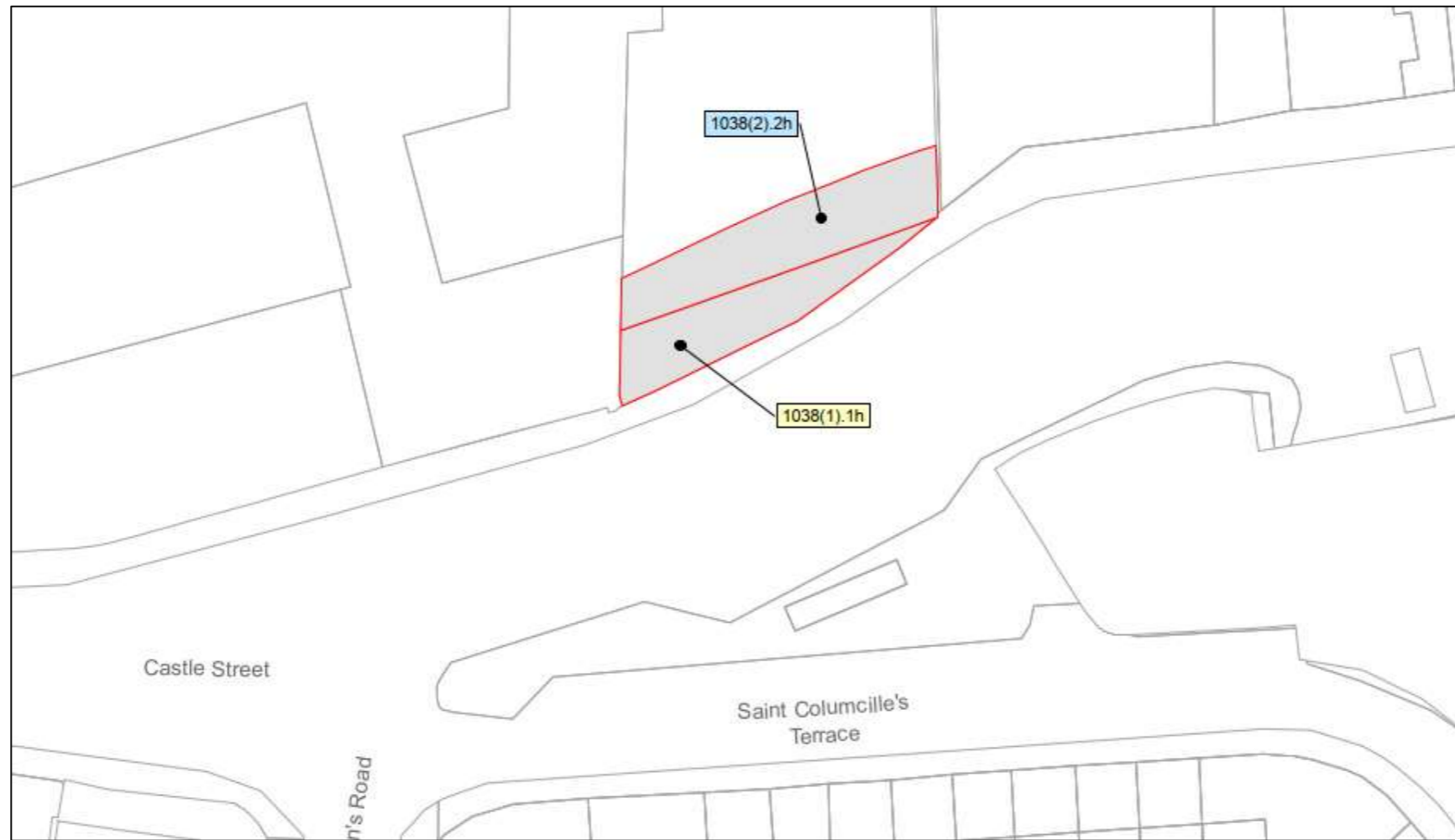
Date of erection of site notice: 10/08/2023

**SCHEDULE (EXTRACT)
PART I
Lands Being Permanently Acquired**










Number on map deposited at NTA	Quantity, Description and situation of land	Owners or Reputed Owners	Lessees or Reputed Lessees	Occupiers
1038(1).1h	Area (Ha): 0.00815 Area (m2): 81.5 Description: Zoned County: Dublin Address: Vacant Site, Castle Street, Bray, Co. Wicklow	Silverbow Limited, 1st Floor, Block One, Quayside Business Park, Dundalk, Louth, A91 DP8R	None	Owner(s) Red Rock Property Holding Company Ltd., Millington, 3 Crosthwaite Grove, Crosthwaite Park South, Dun Laoghaire, Co. Dublin, A96 H3NP

**SCHEDULE (EXTRACT)
PART II
Lands Being Temporarily Acquired**

Number on map deposited at NTA	Quantity, Description and situation of land		Owners or Reputed Owners	Lessees or Reputed Lessees	Occupiers
1038(2).2h	Area (Ha): Area (m2): Description: County: Address:	0.01108 110.8 Zoned Dublin Vacant Site, Castle Street, Bray, Co. Wicklow	Silverbow Limited, 1st Floor, Block One, Quayside Business Park, Dundalk, Louth, A91 DP8R	None	Owner(s) Red Rock Property Holding Company Ltd., Millington, 3 Crosthwaite Grove, Crosthwaite Park South, Dun Laoghaire, Co. Dublin, A96 H3NP



Legend:

	LANDS BEING PERMANENTLY ACQUIRED*		LANDS BEING TEMPORARILY ACQUIRED**		Public rights of way to be extinguished listed in the SCHEDULE PART III (Section A)		Public rights of way to be restricted or otherwise interfered with listed in the SCHEDULE PART III (Section B)		Private rights to be acquired listed in the SCHEDULE PART IV (Section A)		Private rights to be restricted or otherwise interfered with listed in the SCHEDULE PART IV (Section B)		Private rights to be temporarily restricted or otherwise interfered with listed in the SCHEDULE PART IV (Section C)
	1001(1).1d		1001(2).2d										

* SCHEDULE PART I (Shaded in Grey)
** SCHEDULE PART II (Shaded in Grey)

**BRAY TO CITY CENTRE
CORE BUS CORRIDOR SCHEME
COMPULSORY PURCHASE ORDER 2023
SITE NOTICE**

NOTICE IS HEREBY GIVEN THAT THE NATIONAL TRANSPORT AUTHORITY HAS MADE:

**BRAY TO CITY CENTRE CORE BUS CORRIDOR SCHEME
COMPULSORY PURCHASE ORDER 2023**

WHICH IS BEING SUBMITTED TO AN BORD PLEANÁLA FOR CONFIRMATION

IF CONFIRMED, THIS ORDER WILL AUTHORISE THE NATIONAL TRANSPORT AUTHORITY TO ACQUIRE COMPULSORILY THE FOLLOWING LAND AS DESCRIBED IN PART I, PART II AND PART IV (SECTION C) OF THE SCHEDULE (SEE ACCOMPANYING EXTRACT) FOR THE PURPOSES OF CONSTRUCTION OF THE BRAY TO CITY CENTRE CORE BUS CORRIDOR SCHEME FOR THE PURPOSES OF FACILITATING PUBLIC TRANSPORT, AND TOGETHER WITH ALL ANCILLARY AND CONSEQUENTIAL WORKS ASSOCIATED THEREWITH.

A copy of the order and of the maps referred to in it may be seen at:

**National Transport Authority
Dún Scéine
Harcourt Lane
Dublin 2
D02 WT20**

**An Bord Pleanála,
64 Marlborough Street,
Dublin 1,
D01 V902**

on working days between the hours of **9:15am and 5:30pm from Tuesday 15th of August to Tuesday 10th of October 2023.**

A copy of the order and of the maps referred to in it are also available on the National Transport Authority website for the Bray to City Centre Core Bus Corridor Scheme at: www.brayscheme.ie

Any objection to the order should be made in writing to **An Bord Pleanála (Strategic Infrastructure Division), 64 Marlborough Street, Dublin 1, D01 V902**, so as to reach the said Board before **5.30pm on Tuesday 10th of October 2023.**

Additional information in relation to the Bray to City Centre Core Bus Corridor Scheme including a copy of the Environmental Impact Assessment Report (EIAR) and the Natura Impact Statement (NIS) are also available at the above location for inspection and/or purchase (in the case of the EIAR/NIS) and for inspection and downloading on the above mentioned website. Submissions/observations may be made in writing to An Bord Pleanála in relation to (i) the likely effects on the environment of the proposed road development, if carried out, (ii) the implications of the proposed road development, if carried out, for proper planning and sustainable development in the area in which it is proposed to situate the proposed road development, and (iii) the likely significant effects of the proposed road development on a European site between **Tuesday 15th August to Tuesday 10th October 2023.** Any submissions/observations must be accompanied by a fee of €50 (except for certain prescribed bodies) and must be received by the Board not later than 5.30 p.m. on Tuesday 10th October 2023.

Such submissions/observations must also include the following information:

- The name of the person making the submission or observation, the name of the person acting on his or her behalf, if any, and the address to which any correspondence relating the application should be sent,
- The subject matter of the submission or observation, and

- The reasons, consideration and arguments on which the submission or observation is based in full (Article 217 of the Planning and Development Regulations 2001, as amended, refers)

Submissions/observations can also be made on the An Bord Pleanála website at the following address: <https://online.pleanala.ie/en-ie/sid/observation>. Any enquiries relating to the application process should be directed to the Strategic Infrastructure Development Section of An Bord Pleanála (Tel. 01-8588100).

A person may question the validity of any decision by the Board on a proposed road development by way of an application for judicial review under the Rules of the Superior Courts (and in particular Order 84 of the Rules of the Superior Courts contained in S.I. No. 15 of 1986 as amended) and in accordance with sections 50, 50A and 50B of the Planning and Development Act 2000 (as amended).

Practical information on the review mechanism can also be accessed under the heading: “Legal Notices - Judicial Review Notice” on An Bord Pleanála website www.pleanala.ie. This information is also available on the Citizens Information Service website www.citizensinformation.ie.

Signed:

Aidan Gallagher
Head of Bus Connects Dublin Infrastructure,
National Transport Authority

Date of erection of site notice: 10/08/2023

**SCHEDULE (EXTRACT)
PART I
Lands Being Permanently Acquired**








Number on map deposited at NTA	Quantity, Description and situation of land	Owners or Reputed Owners	Lessees or Reputed Lessees	Occupiers
1036(1).1c	Area (Ha): 0.01508 Area (m2): 150.8 Description: Commercial County: Dublin Address: Castle Street Shopping Centre, Castle Street Bray, Co. Dublin A98 H3K2	VARIOUS – SEE WEBSITE FOR DETAILS	None	VARIOUS – SEE WEBSITE FOR DETAILS
1036(2).1c	Area (Ha): 0.02818 Area (m2): 281.8 Description: Commercial County: Dublin Address: Castle Street Shopping Centre, Castle Street Bray, Co. Dublin A98 H3K2	VARIOUS – SEE WEBSITE FOR DETAILS	None	VARIOUS – SEE WEBSITE FOR DETAILS
1036(3).1c	Area (Ha): 0.00404 Area (m2): 40.4 Description: Commercial County: Dublin Address: Castle Street Shopping Centre, Castle Street Bray, Co. Dublin A98 H3K2	VARIOUS – SEE WEBSITE FOR DETAILS	None	VARIOUS – SEE WEBSITE FOR DETAILS

**SCHEDULE (EXTRACT)
PART II
Lands Being Temporarily Acquired**

Number on map deposited at NTA	Quantity, Description and situation of land		Owners or Reputed Owners	Lessees or Reputed Lessees	Occupiers
1036(4).2c	Area (Ha): Area (m2): Description: County: Address:	0.39513 3951.3 Commercial Dublin Castle Street Shopping Centre, Castle Street Bray, Co. Dublin A98 H3K2	VARIOUS – SEE WEBSITE FOR DETAILS	None	VARIOUS – SEE WEBSITE FOR DETAILS



Legend:

 LANDS BEING PERMANENTLY ACQUIRED* * SCHEDULE PART I (Shaded in Grey) 1001(1).1d	 LANDS BEING TEMPORARILY ACQUIRED** **SCHEDULE PART II (Shaded in Grey) 1001(2).2d	 Public rights of way to be extinguished listed in the SCHEDULE PART III (Section A)	 Public rights of way to be restricted or otherwise interfered with listed in the SCHEDULE PART III (Section B)	 Private rights to be acquired listed in the SCHEDULE PART IV (Section A)	 Private rights to be restricted or otherwise interfered with listed in the SCHEDULE PART IV (Section B)	 Private rights to be temporarily restricted or otherwise interfered with listed in the SCHEDULE PART IV (Section C)
--	--	---	--	--	---	---

**BRAY TO CITY CENTRE
CORE BUS CORRIDOR SCHEME
COMPULSORY PURCHASE ORDER 2023
SITE NOTICE**

NOTICE IS HEREBY GIVEN THAT THE NATIONAL TRANSPORT AUTHORITY HAS MADE:

**BRAY TO CITY CENTRE CORE BUS CORRIDOR SCHEME
COMPULSORY PURCHASE ORDER 2023**

WHICH IS BEING SUBMITTED TO AN BORD PLEANÁLA FOR CONFIRMATION

IF CONFIRMED, THIS ORDER WILL AUTHORISE THE NATIONAL TRANSPORT AUTHORITY TO ACQUIRE COMPULSORILY THE FOLLOWING LAND AS DESCRIBED IN PART I, PART II AND PART IV (SECTION C) OF THE SCHEDULE (SEE ACCOMPANYING EXTRACT) FOR THE PURPOSES OF CONSTRUCTION OF THE BRAY TO CITY CENTRE CORE BUS CORRIDOR SCHEME FOR THE PURPOSES OF FACILITATING PUBLIC TRANSPORT, AND TOGETHER WITH ALL ANCILLARY AND CONSEQUENTIAL WORKS ASSOCIATED THEREWITH.

A copy of the order and of the maps referred to in it may be seen at:

**National Transport Authority
Dún Scéine
Harcourt Lane
Dublin 2
D02 WT20**

**An Bord Pleanála,
64 Marlborough Street,
Dublin 1,
D01 V902**

on working days between the hours of **9:15am and 5:30pm from Tuesday 15th of August to Tuesday 10th of October 2023.**

A copy of the order and of the maps referred to in it are also available on the National Transport Authority website for the Bray to City Centre Core Bus Corridor Scheme at: www.brayscheme.ie

Any objection to the order should be made in writing to **An Bord Pleanála (Strategic Infrastructure Division), 64 Marlborough Street, Dublin 1, D01 V902**, so as to reach the said Board before **5.30pm on Tuesday 10th of October 2023.**

Additional information in relation to the Bray to City Centre Core Bus Corridor Scheme including a copy of the Environmental Impact Assessment Report (EIAR) and the Natura Impact Statement (NIS) are also available at the above location for inspection and/or purchase (in the case of the EIAR/NIS) and for inspection and downloading on the above mentioned website. Submissions/observations may be made in writing to An Bord Pleanála in relation to (i) the likely effects on the environment of the proposed road development, if carried out, (ii) the implications of the proposed road development, if carried out, for proper planning and sustainable development in the area in which it is proposed to situate the proposed road development, and (iii) the likely significant effects of the proposed road development on a European site between **Tuesday 15th August to Tuesday 10th October 2023.** Any submissions/observations must be accompanied by a fee of €50 (except for certain prescribed bodies) and must be received by the Board not later than 5.30 p.m. on Tuesday 10th October 2023.

Such submissions/observations must also include the following information:

- The name of the person making the submission or observation, the name of the person acting on his or her behalf, if any, and the address to which any correspondence relating the application should be sent,
- The subject matter of the submission or observation, and

- The reasons, consideration and arguments on which the submission or observation is based in full (Article 217 of the Planning and Development Regulations 2001, as amended, refers)

Submissions/observations can also be made on the An Bord Pleanála website at the following address: <https://online.pleanala.ie/en-ie/sid/observation>. Any enquiries relating to the application process should be directed to the Strategic Infrastructure Development Section of An Bord Pleanála (Tel. 01-8588100).

A person may question the validity of any decision by the Board on a proposed road development by way of an application for judicial review under the Rules of the Superior Courts (and in particular Order 84 of the Rules of the Superior Courts contained in S.I. No. 15 of 1986 as amended) and in accordance with sections 50, 50A and 50B of the Planning and Development Act 2000 (as amended).

Practical information on the review mechanism can also be accessed under the heading: “Legal Notices - Judicial Review Notice” on An Bord Pleanála website www.pleanala.ie. This information is also available on the Citizens Information Service website www.citizensinformation.ie.

Signed:

Aidan Gallagher
Head of Bus Connects Dublin Infrastructure,
National Transport Authority

Date of erection of site notice: 10/08/2023

**SCHEDULE (EXTRACT)
PART I
Lands Being Permanently Acquired**








Number on map deposited at NTA	Quantity, Description and situation of land	Owners or Reputed Owners	Lessees or Reputed Lessees	Occupiers
1036(1).1c	Area (Ha): 0.01508 Area (m2): 150.8 Description: Commercial County: Dublin Address: Castle Street Shopping Centre, Castle Street Bray, Co. Dublin A98 H3K2	VARIOUS – SEE WEBSITE FOR DETAILS	None	VARIOUS – SEE WEBSITE FOR DETAILS
1036(2).1c	Area (Ha): 0.02818 Area (m2): 281.8 Description: Commercial County: Dublin Address: Castle Street Shopping Centre, Castle Street Bray, Co. Dublin A98 H3K2	VARIOUS – SEE WEBSITE FOR DETAILS	None	VARIOUS – SEE WEBSITE FOR DETAILS
1036(3).1c	Area (Ha): 0.00404 Area (m2): 40.4 Description: Commercial County: Dublin Address: Castle Street Shopping Centre, Castle Street Bray, Co. Dublin A98 H3K2	VARIOUS – SEE WEBSITE FOR DETAILS	None	VARIOUS – SEE WEBSITE FOR DETAILS

**SCHEDULE (EXTRACT)
PART II
Lands Being Temporarily Acquired**

Number on map deposited at NTA	Quantity, Description and situation of land	Owners or Reputed Owners	Lessees or Reputed Lessees	Occupiers
1036(4).2c	Area (Ha): 0.39513 Area (m2): 3951.3 Description: Commercial County: Dublin Address: Castle Street Shopping Centre, Castle Street Bray, Co. Dublin A98 H3K2	VARIOUS – SEE WEBSITE FOR DETAILS	None	VARIOUS – SEE WEBSITE FOR DETAILS



Legend:

 LANDS BEING PERMANENTLY ACQUIRED* * SCHEDULE PART I (Shaded in Grey) 1001(1).1d	 LANDS BEING TEMPORARILY ACQUIRED** **SCHEDULE PART II (Shaded in Grey) 1001(2).2d	 Public rights of way to be extinguished listed in the SCHEDULE PART III (Section A)	 Public rights of way to be restricted or otherwise interfered with listed in the SCHEDULE PART III (Section B)	 Private rights to be acquired listed in the SCHEDULE PART IV (Section A)	 Private rights to be restricted or otherwise interfered with listed in the SCHEDULE PART IV (Section B)	 Private rights to be temporarily restricted or otherwise interfered with listed in the SCHEDULE PART IV (Section C)
--	--	---	--	--	---	---