17.2
Photomontages

© Ordnance Survey Ireland Government of Ireland. All rights reserved.
Licence Number 2023/CYAL50298388 National Transport Authority

Disclaimer
a. © National Transport Authority (NTA) 2023. This drawing is confidential and the copyright in it is owned by NTA. This drawing must not be either loaned, copied or otherwise reproduced in whole or in part or used for any purpose without the prior permission of NTA.
b. This drawing is to be used for the design element identified in the titlebox. Other information shown is to be considered indicative only. The drawing is to be read in conjunction with all other relevant design drawings.
c. O.S. data used for plans are printed under © Ordnance Survey Ireland Government of Ireland. All rights reserved. Licence Number 2023/CYAL50298388 National Transport Authority. All elevations are in metres and relate to OSi Geoid Model (OSGM15) Malin Head. All Co-ordinates are in Irish Transverse Mercator Grid (ITM) as defined by OSi active local GPS station.
d. Information concerning the position of apparatus shown on this drawing is based on drawings supplied by the utility owners and/or the utility works contractor, whilst every care has been taken in the preparation of this drawing, positions should be taken as approximate and are intended for general guidance only and no representation is made by the NTA as to the accuracy, completeness, sufficiency or otherwise of this drawing and the position of the apparatus.The information contained herein does not purport to be comprehensive or final as the apparatus is subject to being altered and/or superceded. Recipients should not rely on this information. Any liabilities are hereby expressly disclaimed.
e. The information contained herein has been provided by the NTA but does not purport to be comprehensive or final. Recipients should not rely on the information. Neither the NTA nor any of its directors, officers, employees, agents, stakeholders or advisers make any representation or warranty as to, or accept any liability or responsibility in relation to, the adequacy, accuracy, reasonableness or completeness of the information provided as part of this document or any matter on which the information is based (including but not limited to loss or damage arising as a result of reliance by recipients on the information or any part of it. Any liabilities are hereby expressly disclaimed.

Project Ireland 2040
Building Ireland's Future

Rev	Date	Drn	Chk'd	App'd	Description
M01	May 2023	LF	PW	DK	ISSUE FOR PHASE 4 : PLANNING

Client: NTA — Údarás Náisiúnta Iompair, National Transport Authority
Consultant: MODEL WORKS

Date	Scale @ A3	Drawn	Checked	Approved
04/05/2023	NTS	LF	PW	DK

Project Code	Originator Code	QMS Code
BCIDE	JAC	

Programme Title: **BUSCONNECTS DUBLIN**
CORE BUS CORRIDORS INFRASTRUCTURE WORKS

Drawing Title: Bray to City Centre Core Bus Corridor Scheme
Figure 17.2.0.1
View Location Summary Map

Drawing File Name	Sheet Number	Status	Rev
BCIDE-JAC-ENV_LA-0013_XX_00-DR-LL-0201	1 of 56	A	M01

© Ordnance Survey Ireland Government of Ireland. All rights reserved.
Licence Number 2023/CYAL50298388 National Transport Authority

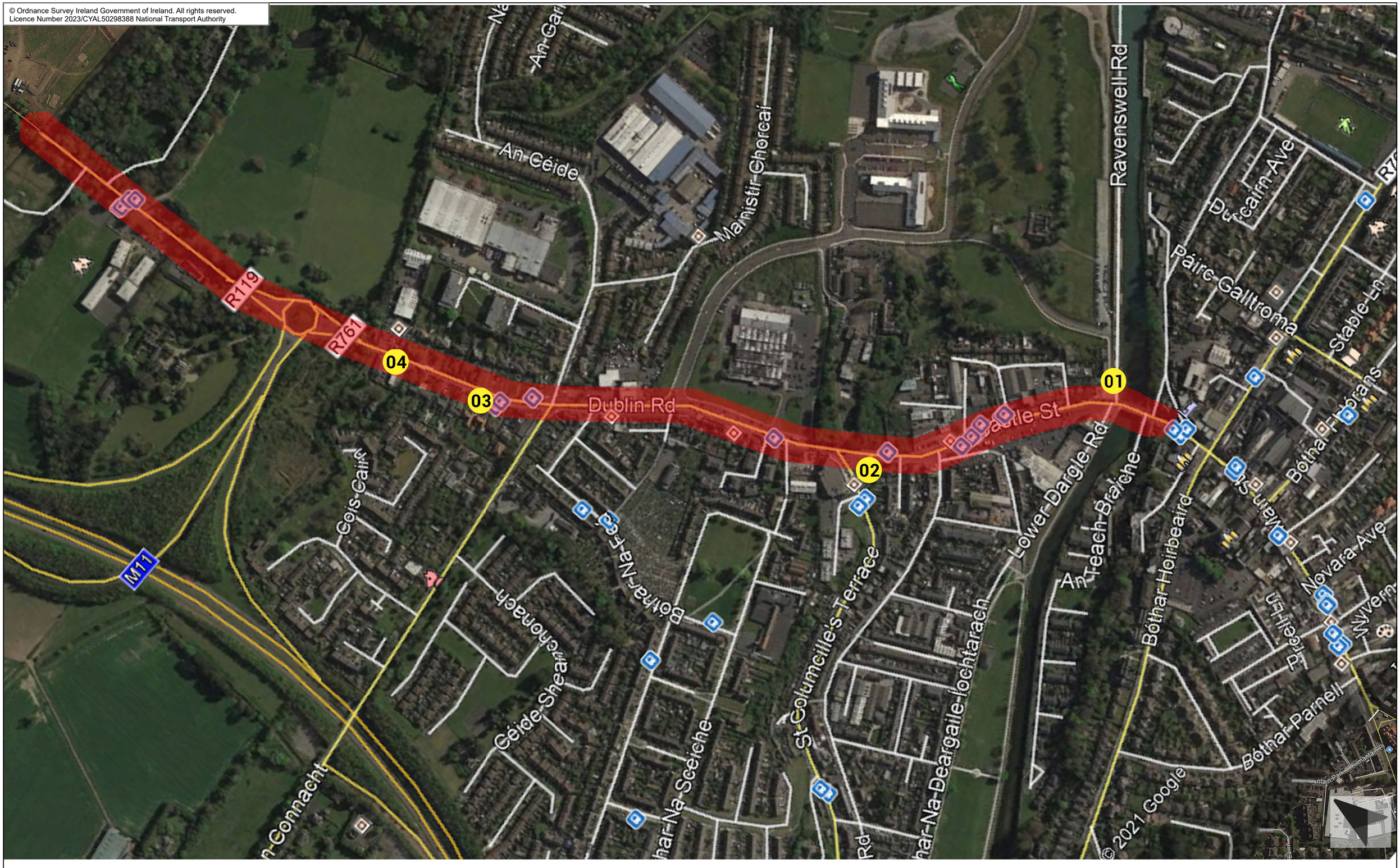

Disclaimer
a. © National Transport Authority (NTA) 2023. This drawing is confidential and the copyright in it is owned by NTA. This drawing must not be either loaned, copied or otherwise reproduced in whole or in part or used for any purpose without the prior permission of NTA.
b. This drawing is to be used for the design element identified in the titlebox. Other information shown is to be considered indicative only. The drawing is to be read in conjunction with all other relevant design drawings.
c. O.S. data used for plans are printed under © Ordnance Survey Ireland Government of Ireland. All rights reserved. Licence Number 2023/CYAL50298388 National Transport Authority. All elevations are in metres and relate to OSi Geoid Model (OSGM15) Malin Head. All Co-ordinates are in Irish Transverse Mercator Grid (ITM) as defined by OSi active local GPS station.
d. Information concerning the position of apparatus shown on this drawing is based on drawings supplied by the utility owners and/or the utility works contractor, whilst every care has been taken in the preparation of this drawing, positions should be taken as approximate and are intended for general guidance only and no representation is made by the NTA as to the accuracy, completeness, sufficiency or otherwise of this drawing and the position of the apparatus.The information contained herein does not purport to be comprehensive or final as the apparatus is subject to being altered and/or superceded. Recipients should not rely on this information. Any liabilities are hereby expressly disclaimed.
e. The information contained herein has been provided by the NTA but does not purport to be comprehensive or final. Recipients should not rely on the information. Neither the NTA nor any of its directors, officers, employees, agents, stakeholders or advisers make any representation or warranty as to, or accept any liability or responsibility in relation to, the adequacy, accuracy, reasonableness or completeness of the information provided as part of this document or any matter on which the information is based (including but not limited to loss or damage arising as a result of reliance by recipients on the information or any part of it. Any liabilities are hereby expressly disclaimed.

Project Ireland 2040
Building Ireland's Future

Rev	Date	Drn	Chk'd	App'd	Description
M01	May 2023	LF	PW	DK	ISSUE FOR PHASE 4 : PLANNING

Client: NTA — Údarás Náisiúnta Iompair, National Transport Authority

Consultant: MODEL WORKS

Date	Scale @ A3	Drawn	Checked	Approved
04/05/2023	NTS	LF	PW	DK

Project Code	Originator Code	QMS Code
BCIDE	JAC	

Programme Title: **BUSCONNECTS DUBLIN CORE BUS CORRIDORS INFRASTRUCTURE WORKS**

Drawing Title: Bray to City Centre Core Bus Corridor Scheme
Figure 17.2.0.2
View Location Short Range Map 1

Drawing File Name	Sheet Number	Status	Rev
BCIDE-JAC-ENV_LA-0013_XX_00-DR-LL-0202	2 of 56	A	M01

© Ordnance Survey Ireland Government of Ireland. All rights reserved.
Licence Number 2023/CYAL50298388 National Transport Authority

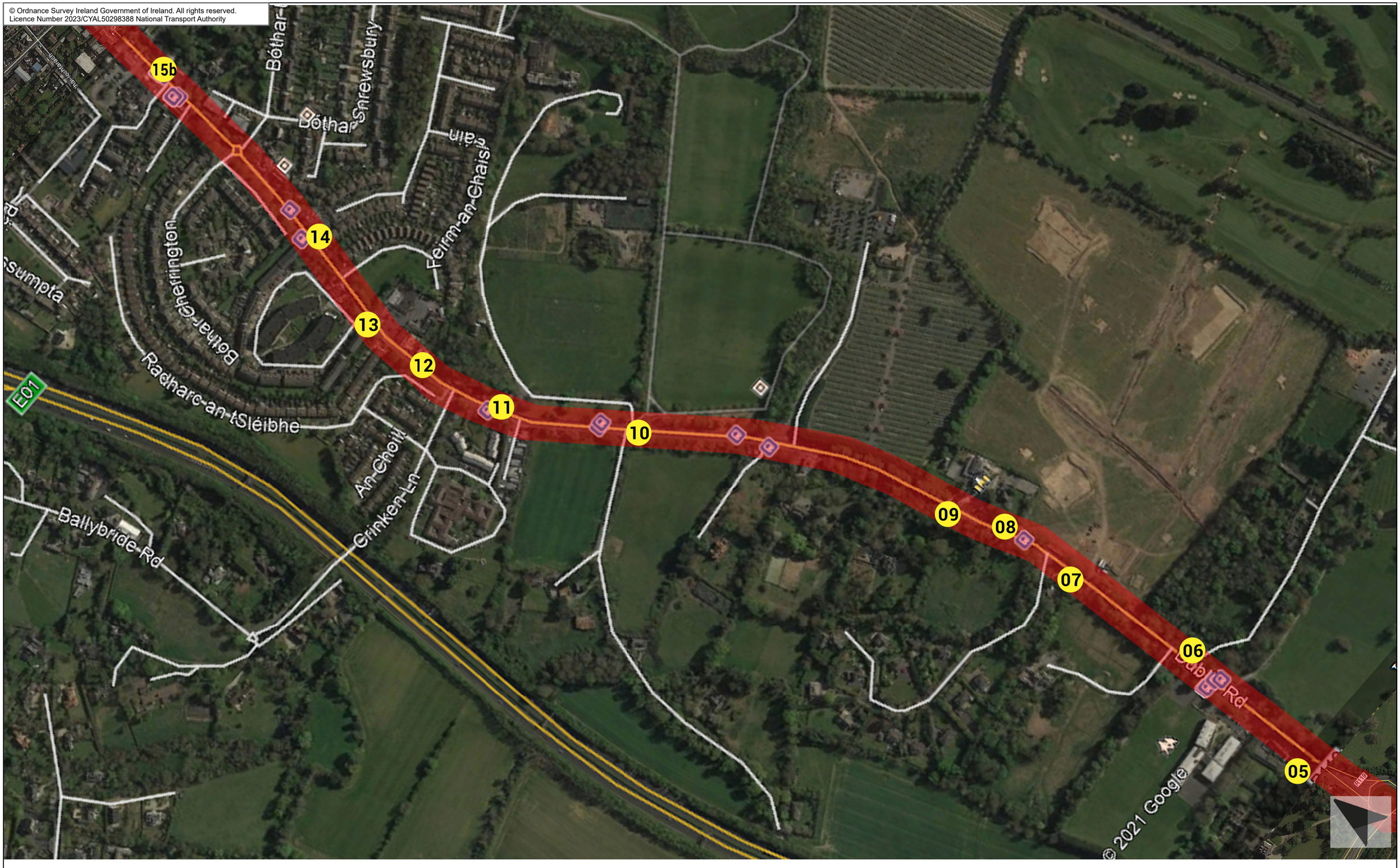

Disclaimer
a. © National Transport Authority (NTA) 2023. This drawing is confidential and the copyright in it is owned by NTA. This drawing must not be either loaned, copied or otherwise reproduced in whole or in part or used for any purpose without the prior permission of NTA.
b. This drawing is to be used for the design element identified in the titlebox. Other information shown is to be considered indicative only. The drawing is to be read in conjunction with all other relevant design drawings.
c. O.S. data used for plans are printed under © Ordnance Survey Ireland Government of Ireland. All rights reserved. Licence Number 2023/CYAL50298388 National Transport Authority. All elevations are in metres and relate to OSi Geoid Model (OSGM15) Malin Head. All Co-ordinates are in Irish Transverse Mercator Grid (ITM) as defined by OSi active local GPS station.
d. Information concerning the position of apparatus shown on this drawing is based on drawings supplied by the utility owners and/or the utility works contractor, whilst every care has been taken in the preparation of this drawing, positions should be taken as approximate and are intended for general guidance only and no representation is made by the NTA as to the accuracy, completeness, sufficiency or otherwise of this drawing and the position of the apparatus.The information contained herein does not purport to be comprehensive or final as the apparatus is subject to being altered and/or superceded. Recipients should not rely on this information. Any liabilities are hereby expressly disclaimed.
e. The information contained herein has been provided by the NTA but does not purport to be comprehensive or final. Recipients should not rely on the information. Neither the NTA nor any of its directors, officers, employees, agents, stakeholders or advisers make any representation or warranty as to, or accept any liability or responsibility in relation to, the adequacy, accuracy, reasonableness or completeness of the information provided as part of this document or any matter on which the information is based (including but not limited to loss or damage arising as a result of reliance by recipients on the information or any part of it. Any liabilities are hereby expressly disclaimed.

Project Ireland 2040
Building Ireland's Future

Rev	Date	Drn	Chk'd	App'd	Description
M01	May 2023	LF	PW	DK	ISSUE FOR PHASE 4 : PLANNING

Client: NTA Údarás Náisiúnta Iompair National Transport Authority
Consultant: MODEL WORKS

Date	Scale @ A3	Drawn	Checked	Approved
04/05/2023	NTS	LF	PW	DK

Project Code	Originator Code	QMS Code
BCIDE	JAC	

Programme Title: **BUSCONNECTS DUBLIN CORE BUS CORRIDORS INFRASTRUCTURE WORKS**

Drawing Title: Bray to City Centre Core Bus Corridor Scheme
Figure 17.2.0.3
View Location Short Range Map 2

Drawing File Name	Sheet Number	Status	Rev
BCIDE-JAC-ENV_LA-0013_XX_00-DR-LL-0203	3 of 56	A	M01

© Ordnance Survey Ireland Government of Ireland. All rights reserved.
Licence Number 2023/CYAL50298388 National Transport Authority

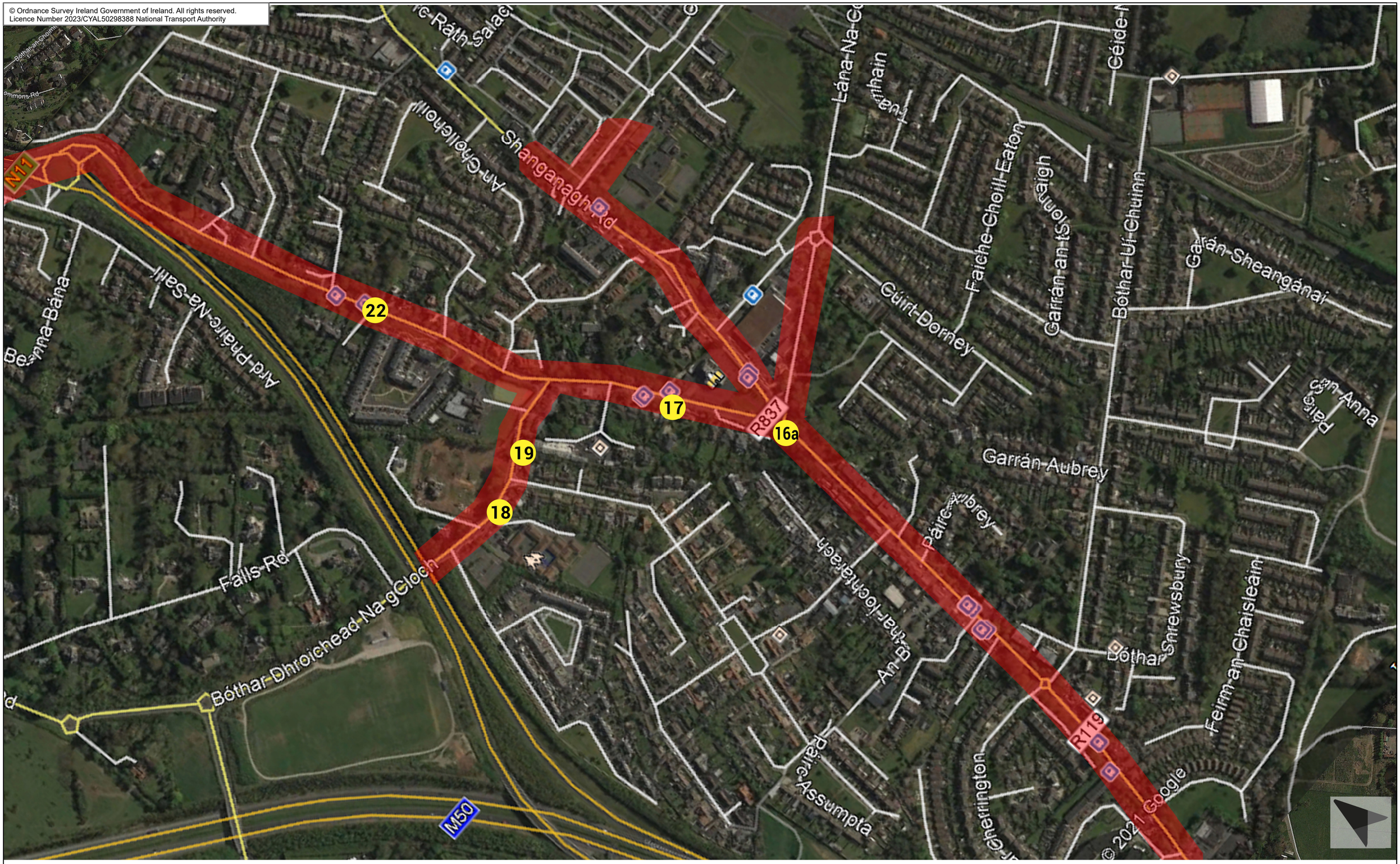

Disclaimer
a. © National Transport Authority (NTA) 2023. This drawing is confidential and the copyright in it is owned by NTA. This drawing must not be either loaned, copied or otherwise reproduced in whole or in part or used for any purpose without the prior permission of NTA.
b. This drawing is to be used for the design element identified in the titlebox. Other information shown is to be considered indicative only. The drawing is to be read in conjunction with all other relevant design drawings.
c. O.S. data used for plans are printed under © Ordnance Survey Ireland Government of Ireland. All rights reserved. Licence Number 2023/CYAL50298388 National Transport Authority. All elevations are in metres and relate to OSi Geoid Model (OSGM15) Malin Head. All Co-ordinates are in Irish Transverse Mercator Grid (ITM) as defined by OSi active local GPS station.
d. Information concerning the position of apparatus shown on this drawing is based on drawings supplied by the utility owners and/or the utility works contractor, whilst every care has been taken in the preparation of this drawing, positions should be taken as approximate and are intended for general guidance only and no representation is made by the NTA as to the accuracy, completeness, sufficiency or otherwise of this drawing and the position of the apparatus.The information contained herein does not purport to be comprehensive or final as the apparatus is subject to being altered and/or superceded. Recipients should not rely on this information. Any liabilities are hereby expressly disclaimed.
e. The information contained herein has been provided by the NTA but does not purport to be comprehensive or final. Recipients should not rely on the information. Neither the NTA nor any of its directors, officers, employees, agents, stakeholders or advisers make any representation or warranty as to, or accept any liability or responsibility in relation to, the adequacy, accuracy, reasonableness or completeness of the information provided as part of this document or any matter on which the information is based (including but not limited to loss or damage arising as a result of reliance by recipients on the information or any part of it. Any liabilities are hereby expressly disclaimed.

Project Ireland 2040
Building Ireland's Future

Rev	Date	Drn	Chk'd	App'd	Description
M01	May 2023	LF	PW	DK	ISSUE FOR PHASE 4 : PLANNING

Client: NTA Údarás Náisiúnta Iompair National Transport Authority
Consultant: MODEL WORKS

Date	Scale @ A3	Drawn	Checked	Approved
04/05/2023	NTS	LF	PW	DK

Project Code	Originator Code	QMS Code
BCIDE	JAC	

Programme Title: **BUSCONNECTS DUBLIN CORE BUS CORRIDORS INFRASTRUCTURE WORKS**

Drawing Title: Bray to City Centre Core Bus Corridor Scheme
Figure 17.2.0.4
View Location Short Range Map 3

Drawing File Name	Sheet Number	Status	Rev
BCIDE-JAC-ENV_LA-0013_XX_00-DR-LL-0204	4 of 56	A	M01

© Ordnance Survey Ireland Government of Ireland. All rights reserved.
Licence Number 2023/CYAL50298388 National Transport Authority

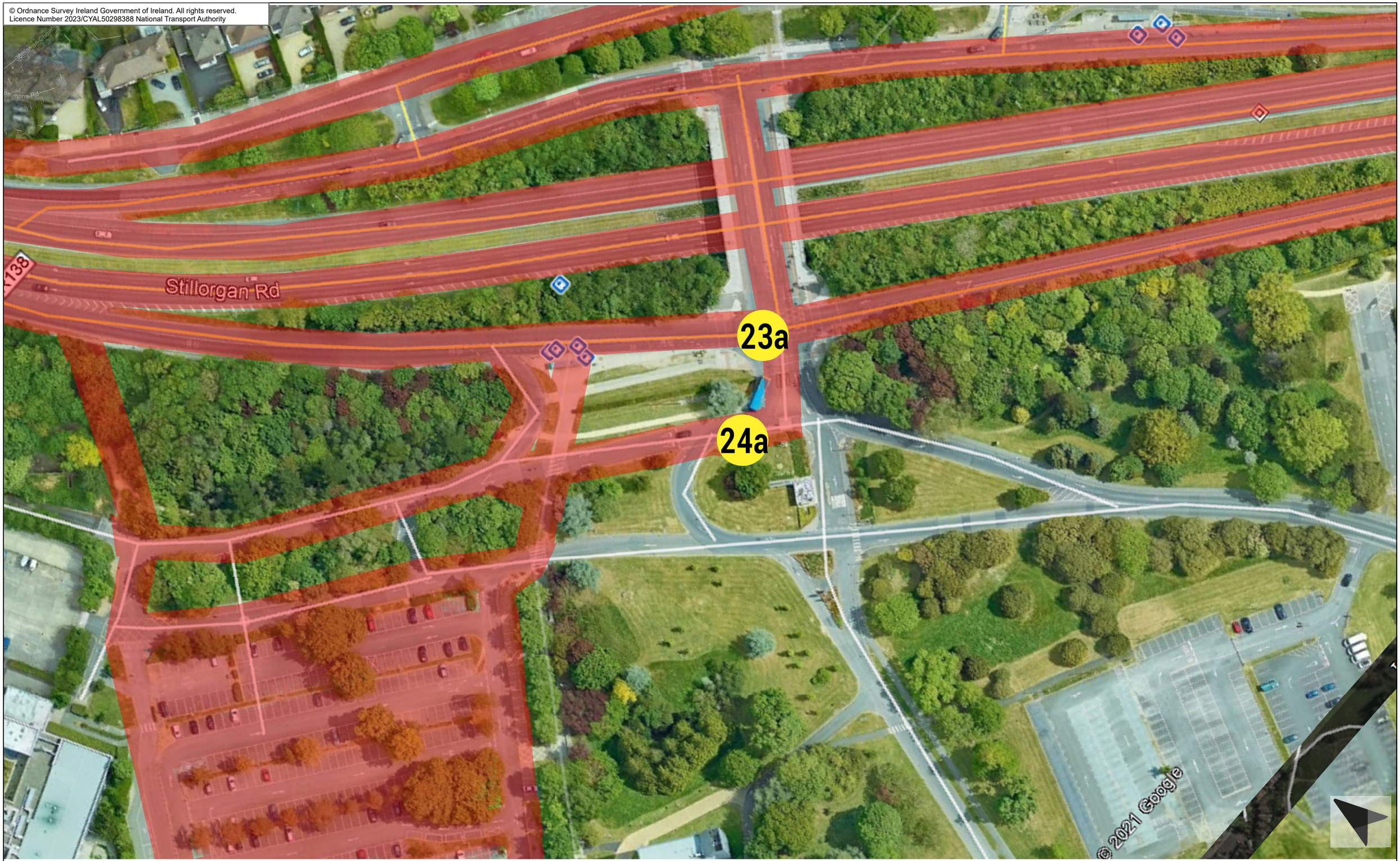

Disclaimer
a. © National Transport Authority (NTA) 2023. This drawing is confidential and the copyright in it is owned by NTA. This drawing must not be either loaned, copied or otherwise reproduced in whole or in part or used for any purpose without the prior permission of NTA.
b. This drawing is to be used for the design element identified in the titlebox. Other information shown is to be considered indicative only. The drawing is to be read in conjunction with all other relevant design drawings.
c. O.S. data used for plans are printed under © Ordnance Survey Ireland Government of Ireland. All rights reserved. Licence Number 2023/CYAL50298388 National Transport Authority. All elevations are in metres and relate to OSi Geoid Model (OSGM15) Malin Head. All Co-ordinates are in Irish Transverse Mercator Grid (ITM) as defined by OSi active local GPS station.
d. Information concerning the position of apparatus shown on this drawing is based on drawings supplied by the utility owners and/or the utility works contractor, whilst every care has been taken in the preparation of this drawing, positions should be taken as approximate and are intended for general guidance only and no representation is made by the NTA as to the accuracy, completeness, sufficiency or otherwise of this drawing and the position of the apparatus.The information contained herein does not purport to be comprehensive or final as the apparatus is subject to being altered and/or superceded. Recipients should not rely on this information. Any liabilities are hereby expressly disclaimed.
e. The information contained herein has been provided by the NTA but does not purport to be comprehensive or final. Recipients should not rely on the information. Neither the NTA nor any of its directors, officers, employees, agents, stakeholders or advisers make any representation or warranty as to, or accept any liability or responsibility in relation to, the adequacy, accuracy, reasonableness or completeness of the information provided as part of this document or any matter on which the information is based (including but not limited to loss or damage arising as a result of reliance by recipients on the information or any part of it. Any liabilities are hereby expressly disclaimed.

Project Ireland 2040
Building Ireland's Future

Rev	Date	Drn	Chk'd	App'd	Description
M01	May 2023	LF	PW	DK	ISSUE FOR PHASE 4 : PLANNING

Client: NTA Údarás Náisiúnta Iompair National Transport Authority
Consultant: MODEL WORKS

Date	Scale @ A3	Drawn	Checked	Approved
04/05/2023	NTS	LF	PW	DK

Project Code	Originator Code	QMS Code
BCIDE	JAC	

Programme Title: **BUSCONNECTS DUBLIN**
CORE BUS CORRIDORS INFRASTRUCTURE WORKS

Drawing Title: Bray to City Centre Core Bus Corridor Scheme
Figure 17.2.0.5
View Location Short Range Map 4

Drawing File Name	Sheet Number	Status	Rev
BCIDE-JAC-ENV_LA-0013_XX_00-DR-LL-0205	5 of 56	A	M01

© Ordnance Survey Ireland Government of Ireland. All rights reserved.
Licence Number 2023/CYAL50298388 National Transport Authority

Disclaimer

a. © National Transport Authority (NTA) 2023. This drawing is confidential and the copyright in it is owned by NTA. This drawing must not be either loaned, copied or otherwise reproduced in whole or in part or used for any purpose without the prior permission of NTA.

b. This drawing is to be used for the design element identified in the titlebox. Other information shown is to be considered indicative only. The drawing is to be read in conjunction with all other relevant design drawings.

c. O.S. data used for plans are printed under © Ordnance Survey Ireland Government of Ireland. All rights reserved. Licence Number 2023/CYAL50298388 National Transport Authority. All elevations are in metres and relate to OSi Geoid Model (OSGM15) Malin Head. All Co-ordinates are in Irish Transverse Mercator Grid (ITM) as defined by OSi active local GPS station.

d. Information concerning the position of apparatus shown on this drawing is based on drawings supplied by the utility owners and/or the utility works contractor, whilst every care has been taken in the preparation of this drawing, positions should be taken as approximate and are intended for general guidance only and no representation is made by the NTA as to the accuracy, completeness, sufficiency or otherwise of this drawing and the position of the apparatus.The information contained herein does not purport to be comprehensive or final as the apparatus is subject to being altered and/or superceded. Recipients should not rely on this information. Any liabilities are hereby expressly disclaimed.

e. The information contained herein has been provided by the NTA but does not purport to be comprehensive or final. Recipients should not rely on the information. Neither the NTA nor any of its directors, officers, employees, agents, stakeholders or advisers make any representation or warranty as to, or accept any liability or responsibility in relation to, the adequacy, accuracy, reasonableness or completeness of the information provided as part of this document or any matter on which the information is based (including but not limited to loss or damage arising as a result of reliance by recipients on the information or any part of it. Any liabilities are hereby expressly disclaimed.

Project Ireland 2040
Building Ireland's Future

Rev	Date	Drn	Chk'd	App'd	Description
M01	May 2023	LF	PW	DK	ISSUE FOR PHASE 4 : PLANNING

Client: NTA — Údarás Náisiúnta Iompair, National Transport Authority

Consultant: MODEL WORKS

Date	Scale @ A3	Drawn	Checked	Approved
04/05/2023	NTS	LF	PW	DK

Project Code	Originator Code	QMS Code
BCIDE	JAC	

Programme Title: **BUSCONNECTS DUBLIN**
CORE BUS CORRIDORS INFRASTRUCTURE WORKS

Drawing Title: Bray to City Centre Core Bus Corridor Scheme
Figure 17.2.0.6
View Location Short Range Map 5

Drawing File Name	Sheet Number	Status	Rev
BCIDE-JAC-ENV_LA-0013_XX_00-DR-LL-0206	6 of 56	A	M01

© Ordnance Survey Ireland Government of Ireland. All rights reserved.
Licence Number 2023/CYAL50298388 National Transport Authority

Angle of View 73° Horizontal (24 mm Lens)

Angle of View 39° Horizontal (50 mm Lens)

Disclaimer
a. © National Transport Authority (NTA) 2023. This drawing is confidential and the copyright in it is owned by NTA. This drawing must not be either loaned, copied or otherwise reproduced in whole or in part or used for any purpose without the prior permission of NTA.
b. This drawing is to be used for the design element identified in the titlebox. Other information shown is to be considered indicative only. The drawing is to be read in conjunction with all other relevant design drawings.
c. O.S. data used for plans are printed under © Ordnance Survey Ireland Government of Ireland. All rights reserved. Licence Number 2023/CYAL50298388 National Transport Authority. All elevations are in metres and relate to OSi Geoid Model (OSGM15) Malin Head. All Co-ordinates are in Irish Transverse Mercator Grid (ITM) as defined by OSi active local GPS station.
d. Information concerning the position of apparatus shown on this drawing is based on drawings supplied by the utility owners and/or the utility works contractor, whilst every care has been taken in the preparation of this drawing, positions should be taken as approximate and are intended for general guidance only and no representation is made by the NTA as to the accuracy, completeness, sufficiency or otherwise of this drawing and the position of the apparatus.The information contained herein does not purport to be comprehensive or final as the apparatus is subject to being altered and/or superceded. Recipients should not rely on this information. Any liabilities are hereby expressly disclaimed.
e. The information contained herein has been provided by the NTA but does not purport to be comprehensive or final. Recipients should not rely on the information. Neither the NTA nor any of its directors, officers, employees, agents, stakeholders or advisers make any representation or warranty as to, or accept any liability or responsibility in relation to, the adequacy, accuracy, reasonableness or completeness of the information provided as part of this document or any matter on which the information is based (including but not limited to loss or damage arising as a result of reliance by recipients on the information or any part of it. Any liabilities are hereby expressly disclaimed.

Project Ireland 2040
Building Ireland's Future

Rev	Date	Drn	Chk'd	App'd	Description
M01	May 2023	LF	PW	DK	ISSUE FOR PHASE 4 : PLANNING

Client: NTA Údarás Náisiúnta Iompair National Transport Authority
Consultant: MODEL WORKS

Date	Scale @ A3	Drawn	Checked	Approved
04/05/2023	NTS	LF	PW	DK

Project Code	Originator Code	QMS Code
BCIDE	JAC	

Programme Title: **BUSCONNECTS DUBLIN**
CORE BUS CORRIDORS INFRASTRUCTURE WORKS

Drawing Title: Bray to City Centre Core Bus Corridor Scheme
Figure 17.2.1.1
View 01a Baseline

Drawing File Name	Sheet Number	Status	Rev
BCIDE-JAC-ENV_LA-0013_XX_00-DR-LL-0207	7 of 56	A	M01

© Ordnance Survey Ireland Government of Ireland. All rights reserved.
Licence Number 2023/CYAL50298388 National Transport Authority

Angle of View 73° Horizontal (24 mm Lens)

Angle of View 39° Horizontal (50 mm Lens)

Disclaimer
a. © National Transport Authority (NTA) 2023. This drawing is confidential and the copyright in it is owned by NTA. This drawing must not be either loaned, copied or otherwise reproduced in whole or in part or used for any purpose without the prior permission of NTA.
b. This drawing is to be used for the design element identified in the titlebox. Other information shown is to be considered indicative only. The drawing is to be read in conjunction with all other relevant design drawings.
c. O.S. data used for plans are printed under © Ordnance Survey Ireland Government of Ireland. All rights reserved. Licence Number 2023/CYAL50298388 National Transport Authority. All elevations are in metres and relate to OSi Geoid Model (OSGM15) Malin Head. All Co-ordinates are in Irish Transverse Mercator Grid (ITM) as defined by OSi active local GPS station.
d. Information concerning the position of apparatus shown on this drawing is based on drawings supplied by the utility owners and/or the utility works contractor, whilst every care has been taken in the preparation of this drawing, positions should be taken as approximate and are intended for general guidance only and no representation is made by the NTA as to the accuracy, completeness, sufficiency or otherwise of this drawing and the position of the apparatus.The information contained herein does not purport to be comprehensive or final as the apparatus is subject to being altered and/or superceded. Recipients should not rely on this information. Any liabilities are hereby expressly disclaimed.
e. The information contained herein has been provided by the NTA but does not purport to be comprehensive or final. Recipients should not rely on the information. Neither the NTA nor any of its directors, officers, employees, agents, stakeholders or advisers make any representation or warranty as to, or accept any liability or responsibility in relation to, the adequacy, accuracy, reasonableness or completeness of the information provided as part of this document or any matter on which the information is based (including but not limited to loss or damage arising as a result of reliance by recipients on the information or any part of it. Any liabilities are hereby expressly disclaimed.

Project Ireland 2040
Building Ireland's Future

Rev	Date	Drn	Chk'd	App'd	Description
M01	May 2023	LF	PW	DK	ISSUE FOR PHASE 4 : PLANNING

Client: NTA Údarás Náisiúnta Iompair National Transport Authority
Consultant: MODEL WORKS

Date	Scale @ A3	Drawn	Checked	Approved
04/05/2023	NTS	LF	PW	DK

Project Code	Originator Code	QMS Code
BCIDE	JAC	

Programme Title: **BUSCONNECTS DUBLIN**
CORE BUS CORRIDORS INFRASTRUCTURE WORKS

Drawing Title: Bray to City Centre Core Bus Corridor Scheme
Figure 17.2.1.2
View 01a Proposed

Drawing File Name	Sheet Number	Status	Rev
BCIDE-JAC-ENV_LA-0013_XX_00-DR-LL-0208	8 of 56	A	M01

© Ordnance Survey Ireland Government of Ireland. All rights reserved.
Licence Number 2023/CYAL50298388 National Transport Authority

Angle of View 73° Horizontal (24 mm Lens)

Angle of View 39° Horizontal (50 mm Lens)

Disclaimer
a. © National Transport Authority (NTA) 2023. This drawing is confidential and the copyright in it is owned by NTA. This drawing must not be either loaned, copied or otherwise reproduced in whole or in part or used for any purpose without the prior permission of NTA.
b. This drawing is to be used for the design element identified in the titlebox. Other information shown is to be considered indicative only. The drawing is to be read in conjunction with all other relevant design drawings.
c. O.S. data used for plans are printed under © Ordnance Survey Ireland Government of Ireland. All rights reserved. Licence Number 2023/CYAL50298388 National Transport Authority. All elevations are in metres and relate to OSi Geoid Model (OSGM15) Malin Head. All Co-ordinates are in Irish Transverse Mercator Grid (ITM) as defined by OSi active local GPS station.
d. Information concerning the position of apparatus shown on this drawing is based on drawings supplied by the utility owners and/or the utility works contractor, whilst every care has been taken in the preparation of this drawing, positions should be taken as approximate and are intended for general guidance only and no representation is made by the NTA as to the accuracy, completeness, sufficiency or otherwise of this drawing and the position of the apparatus.The information contained herein does not purport to be comprehensive or final as the apparatus is subject to being altered and/or superceded. Recipients should not rely on this information. Any liabilities are hereby expressly disclaimed.
e. The information contained herein has been provided by the NTA but does not purport to be comprehensive or final. Recipients should not rely on the information. Neither the NTA nor any of its directors, officers, employees, agents, stakeholders or advisers make any representation or warranty as to, or accept any liability or responsibility in relation to, the adequacy, accuracy, reasonableness or completeness of the information provided as part of this document or any matter on which the information is based (including but not limited to loss or damage arising as a result of reliance by recipients on the information or any part of it. Any liabilities are hereby expressly disclaimed.

Project Ireland 2040
Building Ireland's Future

Rev	Date	Drn	Chk'd	App'd	Description
M01	May 2023	LF	PW	DK	ISSUE FOR PHASE 4 : PLANNING

Client: NTA Údarás Náisiúnta Iompair National Transport Authority

Consultant: MODEL WORKS

Date	Scale @ A3	Drawn	Checked	Approved
04/05/2023	NTS	LF	PW	DK

Project Code	Originator Code	QMS Code
BCIDE	JAC	

Programme Title: **BUSCONNECTS DUBLIN**
CORE BUS CORRIDORS INFRASTRUCTURE WORKS

Drawing Title: Bray to City Centre Core Bus Corridor Scheme
Figure 17.2.2.1
View 02 Baseline

Drawing File Name	Sheet Number	Status	Rev
BCIDE-JAC-ENV_LA-0013_XX_00-DR-LL-0209	9 of 56	A	M01

© Ordnance Survey Ireland Government of Ireland. All rights reserved.
Licence Number 2023/CYAL50298388 National Transport Authority

Angle of View 73° Horizontal (24 mm Lens)

Angle of View 39° Horizontal (50 mm Lens)

Disclaimer
a. © National Transport Authority (NTA) 2023. This drawing is confidential and the copyright in it is owned by NTA. This drawing must not be either loaned, copied or otherwise reproduced in whole or in part or used for any purpose without the prior permission of NTA.
b. This drawing is to be used for the design element identified in the titlebox. Other information shown is to be considered indicative only. The drawing is to be read in conjunction with all other relevant design drawings.
c. O.S. data used for plans are printed under © Ordnance Survey Ireland Government of Ireland. All rights reserved. Licence Number 2023/CYAL50298388 National Transport Authority. All elevations are in metres and relate to OSi Geoid Model (OSGM15) Malin Head. All Co-ordinates are in Irish Transverse Mercator Grid (ITM) as defined by OSi active local GPS station.
d. Information concerning the position of apparatus shown on this drawing is based on drawings supplied by the utility owners and/or the utility works contractor, whilst every care has been taken in the preparation of this drawing, positions should be taken as approximate and are intended for general guidance only and no representation is made by the NTA as to the accuracy, completeness, sufficiency or otherwise of this drawing and the position of the apparatus.The information contained herein does not purport to be comprehensive or final as the apparatus is subject to being altered and/or superceded. Recipients should not rely on this information. Any liabilities are hereby expressly disclaimed.
e. The information contained herein has been provided by the NTA but does not purport to be comprehensive or final. Recipients should not rely on the information. Neither the NTA nor any of its directors, officers, employees, agents, stakeholders or advisers make any representation or warranty as to, or accept any liability or responsibility in relation to, the adequacy, accuracy, reasonableness or completeness of the information provided as part of this document or any matter on which the information is based (including but not limited to loss or damage arising as a result of reliance by recipients on the information or any part of it. Any liabilities are hereby expressly disclaimed.

Project Ireland 2040
Building Ireland's Future

Rev	Date	Drn	Chk'd	App'd	Description
M01	May 2023	LF	PW	DK	ISSUE FOR PHASE 4 : PLANNING

Client: NTA Údarás Náisiúnta Iompair National Transport Authority

Consultant: MODEL WORKS

Date	Scale @ A3	Drawn	Checked	Approved
04/05/2023	NTS	LF	PW	DK

Project Code	Originator Code	QMS Code
BCIDE	JAC	

Programme Title: **BUSCONNECTS DUBLIN**
CORE BUS CORRIDORS INFRASTRUCTURE WORKS

Drawing Title: Bray to City Centre Core Bus Corridor Scheme
Figure 17.2.2.2
View 02 Proposed

Drawing File Name	Sheet Number	Status	Rev
BCIDE-JAC-ENV_LA-0013_XX_00-DR-LL-0210	10 of 56	A	M01

© Ordnance Survey Ireland Government of Ireland. All rights reserved.
Licence Number 2023/CYAL50298388 National Transport Authority

Angle of View 73° Horizontal (24 mm Lens)

Angle of View 39° Horizontal (50 mm Lens)

Disclaimer
a. © National Transport Authority (NTA) 2023. This drawing is confidential and the copyright in it is owned by NTA. This drawing must not be either loaned, copied or otherwise reproduced in whole or in part or used for any purpose without the prior permission of NTA.
b. This drawing is to be used for the design element identified in the titlebox. Other information shown is to be considered indicative only. The drawing is to be read in conjunction with all other relevant design drawings.
c. O.S. data used for plans are printed under © Ordnance Survey Ireland Government of Ireland. All rights reserved. Licence Number 2023/CYAL50298388 National Transport Authority. All elevations are in metres and relate to OSi Geoid Model (OSGM15) Malin Head. All Co-ordinates are in Irish Transverse Mercator Grid (ITM) as defined by OSi active local GPS station.
d. Information concerning the position of apparatus shown on this drawing is based on drawings supplied by the utility owners and/or the utility works contractor, whilst every care has been taken in the preparation of this drawing, positions should be taken as approximate and are intended for general guidance only and no representation is made by the NTA as to the accuracy, completeness, sufficiency or otherwise of this drawing and the position of the apparatus.The information contained herein does not purport to be comprehensive or final as the apparatus is subject to being altered and/or superceded. Recipients should not rely on this information. Any liabilities are hereby expressly disclaimed.
e. The information contained herein has been provided by the NTA but does not purport to be comprehensive or final. Recipients should not rely on the information. Neither the NTA nor any of its directors, officers, employees, agents, stakeholders or advisers make any representation or warranty as to, or accept any liability or responsibility in relation to, the adequacy, accuracy, reasonableness or completeness of the information provided as part of this document or any matter on which the information is based (including but not limited to loss or damage arising as a result of reliance by recipients on the information or any part of it. Any liabilities are hereby expressly disclaimed.

Project Ireland 2040
Building Ireland's Future

Rev	Date	Drn	Chk'd	App'd	Description
M01	May 2023	LF	PW	DK	ISSUE FOR PHASE 4 : PLANNING

Client: NTA Údarás Náisiúnta Iompair National Transport Authority
Consultant: MODEL WORKS

Date	Scale @ A3	Drawn	Checked	Approved
04/05/2023	NTS	LF	PW	DK

Project Code	Originator Code	QMS Code
BCIDE	JAC	

Programme Title: **BUSCONNECTS DUBLIN**
CORE BUS CORRIDORS INFRASTRUCTURE WORKS

Drawing Title: Bray to City Centre Core Bus Corridor Scheme
Figure 17.2.3.1
View 03 Baseline

Drawing File Name	Sheet Number	Status	Rev
BCIDE-JAC-ENV_LA-0013_XX_00-DR-LL-0211	11 of 56	A	M01

© Ordnance Survey Ireland Government of Ireland. All rights reserved.
Licence Number 2023/CYAL50298388 National Transport Authority

Angle of View 73° Horizontal (24 mm Lens)

Angle of View 39° Horizontal (50 mm Lens)

Disclaimer
a. © National Transport Authority (NTA) 2023. This drawing is confidential and the copyright in it is owned by NTA. This drawing must not be either loaned, copied or otherwise reproduced in whole or in part or used for any purpose without the prior permission of NTA.
b. This drawing is to be used for the design element identified in the titlebox. Other information shown is to be considered indicative only. The drawing is to be read in conjunction with all other relevant design drawings.
c. O.S. data used for plans are printed under © Ordnance Survey Ireland Government of Ireland. All rights reserved. Licence Number 2023/CYAL50298388 National Transport Authority. All elevations are in metres and relate to OSi Geoid Model (OSGM15) Malin Head. All Co-ordinates are in Irish Transverse Mercator Grid (ITM) as defined by OSi active local GPS station.
d. Information concerning the position of apparatus shown on this drawing is based on drawings supplied by the utility owners and/or the utility works contractor, whilst every care has been taken in the preparation of this drawing, positions should be taken as approximate and are intended for general guidance only and no representation is made by the NTA as to the accuracy, completeness, sufficiency or otherwise of this drawing and the position of the apparatus.The information contained herein does not purport to be comprehensive or final as the apparatus is subject to being altered and/or superceded. Recipients should not rely on this information. Any liabilities are hereby expressly disclaimed.
e. The information contained herein has been provided by the NTA but does not purport to be comprehensive or final. Recipients should not rely on the information. Neither the NTA nor any of its directors, officers, employees, agents, stakeholders or advisers make any representation or warranty as to, or accept any liability or responsibility in relation to, the adequacy, accuracy, reasonableness or completeness of the information provided as part of this document or any matter on which the information is based (including but not limited to loss or damage arising as a result of reliance by recipients on the information or any part of it. Any liabilities are hereby expressly disclaimed.

Project Ireland 2040
Building Ireland's Future

Rev	Date	Drn	Chk'd	App'd	Description
M01	May 2023	LF	PW	DK	ISSUE FOR PHASE 4 : PLANNING

Client: NTA Údarás Náisiúnta Iompair National Transport Authority
Consultant: MODEL WORKS

Date	Scale @ A3	Drawn	Checked	Approved
04/05/2023	NTS	LF	PW	DK

Project Code	Originator Code	QMS Code
BCIDE	JAC	

Programme Title: **BUSCONNECTS DUBLIN CORE BUS CORRIDORS INFRASTRUCTURE WORKS**

Drawing Title: Bray to City Centre Core Bus Corridor Scheme
Figure 17.2.3.2
View 03 Proposed

Drawing File Name	Sheet Number	Status	Rev
BCIDE-JAC-ENV_LA-0013_XX_00-DR-LL-0212	12 of 56	A	M01

© Ordnance Survey Ireland Government of Ireland. All rights reserved.
Licence Number 2023/CYAL50298388 National Transport Authority

Angle of View 73° Horizontal (24 mm Lens)

Angle of View 39° Horizontal (50 mm Lens)

Disclaimer
a. © National Transport Authority (NTA) 2023. This drawing is confidential and the copyright in it is owned by NTA. This drawing must not be either loaned, copied or otherwise reproduced in whole or in part or used for any purpose without the prior permission of NTA.
b. This drawing is to be used for the design element identified in the titlebox. Other information shown is to be considered indicative only. The drawing is to be read in conjunction with all other relevant design drawings.
c. O.S. data used for plans are printed under © Ordnance Survey Ireland Government of Ireland. All rights reserved. Licence Number 2023/CYAL50298388 National Transport Authority. All elevations are in metres and relate to OSi Geoid Model (OSGM15) Malin Head. All Co-ordinates are in Irish Transverse Mercator Grid (ITM) as defined by OSi active local GPS station.
d. Information concerning the position of apparatus shown on this drawing is based on drawings supplied by the utility owners and/or the utility works contractor, whilst every care has been taken in the preparation of this drawing, positions should be taken as approximate and are intended for general guidance only and no representation is made by the NTA as to the accuracy, completeness, sufficiency or otherwise of this drawing and the position of the apparatus.The information contained herein does not purport to be comprehensive or final as the apparatus is subject to being altered and/or superceded. Recipients should not rely on this information. Any liabilities are hereby expressly disclaimed.
e. The information contained herein has been provided by the NTA but does not purport to be comprehensive or final. Recipients should not rely on the information. Neither the NTA nor any of its directors, officers, employees, agents, stakeholders or advisers make any representation or warranty as to, or accept any liability or responsibility in relation to, the adequacy, accuracy, reasonableness or completeness of the information provided as part of this document or any matter on which the information is based (including but not limited to loss or damage arising as a result of reliance by recipients on the information or any part of it. Any liabilities are hereby expressly disclaimed.

Project Ireland 2040
Building Ireland's Future

Rev	Date	Drn	Chk'd	App'd	Description
M01	May 2023	LF	PW	DK	ISSUE FOR PHASE 4 : PLANNING

Client: NTA Údarás Náisiúnta Iompair National Transport Authority
Consultant: MODEL WORKS

Date	Scale @ A3	Drawn	Checked	Approved
04/05/2023	NTS	LF	PW	DK

Project Code	Originator Code	QMS Code
BCIDE	JAC	

Programme Title: **BUSCONNECTS DUBLIN**
CORE BUS CORRIDORS INFRASTRUCTURE WORKS

Drawing Title: Bray to City Centre Core Bus Corridor Scheme
Figure 17.2.4.1
View 04 Baseline

Drawing File Name	Sheet Number	Status	Rev
BCIDE-JAC-ENV_LA-0013_XX_00-DR-LL-0213	13 of 56	A	M01

© Ordnance Survey Ireland Government of Ireland. All rights reserved.
Licence Number 2023/CYAL50298388 National Transport Authority

Angle of View 73° Horizontal (24 mm Lens)

Angle of View 39° Horizontal (50 mm Lens)

Disclaimer
a. © National Transport Authority (NTA) 2023. This drawing is confidential and the copyright in it is owned by NTA. This drawing must not be either loaned, copied or otherwise reproduced in whole or in part or used for any purpose without the prior permission of NTA.
b. This drawing is to be used for the design element identified in the titlebox. Other information shown is to be considered indicative only. The drawing is to be read in conjunction with all other relevant design drawings.
c. O.S. data used for plans are printed under © Ordnance Survey Ireland Government of Ireland. All rights reserved. Licence Number 2023/CYAL50298388 National Transport Authority. All elevations are in metres and relate to OSi Geoid Model (OSGM15) Malin Head. All Co-ordinates are in Irish Transverse Mercator Grid (ITM) as defined by OSi active local GPS station.
d. Information concerning the position of apparatus shown on this drawing is based on drawings supplied by the utility owners and/or the utility works contractor, whilst every care has been taken in the preparation of this drawing, positions should be taken as approximate and are intended for general guidance only and no representation is made by the NTA as to the accuracy, completeness, sufficiency or otherwise of this drawing and the position of the apparatus.The information contained herein does not purport to be comprehensive or final as the apparatus is subject to being altered and/or superceded. Recipients should not rely on this information. Any liabilities are hereby expressly disclaimed.
e. The information contained herein has been provided by the NTA but does not purport to be comprehensive or final. Recipients should not rely on the information. Neither the NTA nor any of its directors, officers, employees, agents, stakeholders or advisers make any representation or warranty as to, or accept any liability or responsibility in relation to, the adequacy, accuracy, reasonableness or completeness of the information provided as part of this document or any matter on which the information is based (including but not limited to loss or damage arising as a result of reliance by recipients on the information or any part of it. Any liabilities are hereby expressly disclaimed.

Project Ireland 2040
Building Ireland's Future

Rev	Date	Drn	Chk'd	App'd	Description
M01	May 2023	LF	PW	DK	ISSUE FOR PHASE 4 : PLANNING

Client: NTA Údarás Náisiúnta Iompair National Transport Authority
Consultant: MODEL WORKS

Date	Scale @ A3	Drawn	Checked	Approved
04/05/2023	NTS	LF	PW	DK

Project Code	Originator Code	QMS Code
BCIDE	JAC	

Programme Title: **BUSCONNECTS DUBLIN**
CORE BUS CORRIDORS INFRASTRUCTURE WORKS

Drawing Title: Bray to City Centre Core Bus Corridor Scheme
Figure 17.2.4.2
View 04 Proposed

Drawing File Name	Sheet Number	Status	Rev
BCIDE-JAC-ENV_LA-0013_XX_00-DR-LL-0214	14 of 56	A	M01

© Ordnance Survey Ireland Government of Ireland. All rights reserved.
Licence Number 2023/CYAL50298388 National Transport Authority

Angle of View 73° Horizontal (24 mm Lens)

Angle of View 39° Horizontal (50 mm Lens)

Disclaimer
a. © National Transport Authority (NTA) 2023. This drawing is confidential and the copyright in it is owned by NTA. This drawing must not be either loaned, copied or otherwise reproduced in whole or in part or used for any purpose without the prior permission of NTA.
b. This drawing is to be used for the design element identified in the titlebox. Other information shown is to be considered indicative only. The drawing is to be read in conjunction with all other relevant design drawings.
c. O.S. data used for plans are printed under © Ordnance Survey Ireland Government of Ireland. All rights reserved. Licence Number 2023/CYAL50298388 National Transport Authority. All elevations are in metres and relate to OSi Geoid Model (OSGM15) Malin Head. All Co-ordinates are in Irish Transverse Mercator Grid (ITM) as defined by OSi active local GPS station.
d. Information concerning the position of apparatus shown on this drawing is based on drawings supplied by the utility owners and/or the utility works contractor, whilst every care has been taken in the preparation of this drawing, positions should be taken as approximate and are intended for general guidance only and no representation is made by the NTA as to the accuracy, completeness, sufficiency or otherwise of this drawing and the position of the apparatus.The information contained herein does not purport to be comprehensive or final as the apparatus is subject to being altered and/or superceded. Recipients should not rely on this information. Any liabilities are hereby expressly disclaimed.
e. The information contained herein has been provided by the NTA but does not purport to be comprehensive or final. Recipients should not rely on the information. Neither the NTA nor any of its directors, officers, employees, agents, stakeholders or advisers make any representation or warranty as to, or accept any liability or responsibility in relation to, the adequacy, accuracy, reasonableness or completeness of the information provided as part of this document or any matter on which the information is based (including but not limited to loss or damage arising as a result of reliance by recipients on the information or any part of it. Any liabilities are hereby expressly disclaimed.

Project Ireland 2040
Building Ireland's Future

Rev	Date	Drn	Chk'd	App'd	Description
M01	May 2023	LF	PW	DK	ISSUE FOR PHASE 4 : PLANNING

Client: NTA Údarás Náisiúnta Iompair National Transport Authority
Consultant: MODEL WORKS

Date	Scale @ A3	Drawn	Checked	Approved
04/05/2023	NTS	LF	PW	DK

Project Code	Originator Code	QMS Code
BCIDE	JAC	

Programme Title: **BUSCONNECTS DUBLIN**
CORE BUS CORRIDORS INFRASTRUCTURE WORKS

Drawing Title: Bray to City Centre Core Bus Corridor Scheme
Figure 17.2.5.1
View 05 Baseline

Drawing File Name	Sheet Number	Status	Rev
BCIDE-JAC-ENV_LA-0013_XX_00-DR-LL-0215	15 of 56	A	M01

© Ordnance Survey Ireland Government of Ireland. All rights reserved.
Licence Number 2023/CYAL50298388 National Transport Authority

Angle of View 73° Horizontal (24 mm Lens)

Angle of View 39° Horizontal (50 mm Lens)

Disclaimer
a. © National Transport Authority (NTA) 2023. This drawing is confidential and the copyright in it is owned by NTA. This drawing must not be either loaned, copied or otherwise reproduced in whole or in part or used for any purpose without the prior permission of NTA.
b. This drawing is to be used for the design element identified in the titlebox. Other information shown is to be considered indicative only. The drawing is to be read in conjunction with all other relevant design drawings.
c. O.S. data used for plans are printed under © Ordnance Survey Ireland Government of Ireland. All rights reserved. Licence Number 2023/CYAL50298388 National Transport Authority. All elevations are in metres and relate to OSi Geoid Model (OSGM15) Malin Head. All Co-ordinates are in Irish Transverse Mercator Grid (ITM) as defined by OSi active local GPS station.
d. Information concerning the position of apparatus shown on this drawing is based on drawings supplied by the utility owners and/or the utility works contractor, whilst every care has been taken in the preparation of this drawing, positions should be taken as approximate and are intended for general guidance only and no representation is made by the NTA as to the accuracy, completeness, sufficiency or otherwise of this drawing and the position of the apparatus.The information contained herein does not purport to be comprehensive or final as the apparatus is subject to being altered and/or superceded. Recipients should not rely on this information. Any liabilities are hereby expressly disclaimed.
e. The information contained herein has been provided by the NTA but does not purport to be comprehensive or final. Recipients should not rely on the information. Neither the NTA nor any of its directors, officers, employees, agents, stakeholders or advisers make any representation or warranty as to, or accept any liability or responsibility in relation to, the adequacy, accuracy, reasonableness or completeness of the information provided as part of this document or any matter on which the information is based (including but not limited to loss or damage arising as a result of reliance by recipients on the information or any part of it. Any liabilities are hereby expressly disclaimed.

Project Ireland 2040
Building Ireland's Future

Rev	Date	Drn	Chk'd	App'd	Description
M01	May 2023	LF	PW	DK	ISSUE FOR PHASE 4 : PLANNING

Client: NTA Údarás Náisiúnta Iompair National Transport Authority

Consultant: MODEL WORKS

Date	Scale @ A3	Drawn	Checked	Approved
04/05/2023	NTS	LF	PW	DK

Project Code	Originator Code	QMS Code
BCIDE	JAC	

Programme Title: **BUSCONNECTS DUBLIN CORE BUS CORRIDORS INFRASTRUCTURE WORKS**

Drawing Title: Bray to City Centre Core Bus Corridor Scheme
Figure 17.2.5.2
View 05 Proposed

Drawing File Name	Sheet Number	Status	Rev
BCIDE-JAC-ENV_LA-0013_XX_00-DR-LL-0216	16 of 56	A	M01

© Ordnance Survey Ireland Government of Ireland. All rights reserved.
Licence Number 2023/CYAL50298388 National Transport Authority

Angle of View 73° Horizontal (24 mm Lens)

Angle of View 39° Horizontal (50 mm Lens)

Disclaimer
a. © National Transport Authority (NTA) 2023. This drawing is confidential and the copyright in it is owned by NTA. This drawing must not be either loaned, copied or otherwise reproduced in whole or in part or used for any purpose without the prior permission of NTA.
b. This drawing is to be used for the design element identified in the titlebox. Other information shown is to be considered indicative only. The drawing is to be read in conjunction with all other relevant design drawings.
c. O.S. data used for plans are printed under © Ordnance Survey Ireland Government of Ireland. All rights reserved. Licence Number 2023/CYAL50298388 National Transport Authority. All elevations are in metres and relate to OSi Geoid Model (OSGM15) Malin Head. All Co-ordinates are in Irish Transverse Mercator Grid (ITM) as defined by OSi active local GPS station.
d. Information concerning the position of apparatus shown on this drawing is based on drawings supplied by the utility owners and/or the utility works contractor, whilst every care has been taken in the preparation of this drawing, positions should be taken as approximate and are intended for general guidance only and no representation is made by the NTA as to the accuracy, completeness, sufficiency or otherwise of this drawing and the position of the apparatus.The information contained herein does not purport to be comprehensive or final as the apparatus is subject to being altered and/or superceded. Recipients should not rely on this information. Any liabilities are hereby expressly disclaimed.
e. The information contained herein has been provided by the NTA but does not purport to be comprehensive or final. Recipients should not rely on the information. Neither the NTA nor any of its directors, officers, employees, agents, stakeholders or advisers make any representation or warranty as to, or accept any liability or responsibility in relation to, the adequacy, accuracy, reasonableness or completeness of the information provided as part of this document or any matter on which the information is based (including but not limited to loss or damage arising as a result of reliance by recipients on the information or any part of it. Any liabilities are hereby expressly disclaimed.

Project Ireland 2040
Building Ireland's Future

Rev	Date	Drn	Chk'd	App'd	Description
M01	May 2023	LF	PW	DK	ISSUE FOR PHASE 4 : PLANNING

Client: NTA Údarás Náisiúnta Iompair National Transport Authority

Consultant: MODEL WORKS

Date	Scale @ A3	Drawn	Checked	Approved
04/05/2023	NTS	LF	PW	DK

Project Code	Originator Code	QMS Code
BCIDE	JAC	

Programme Title: **BUSCONNECTS DUBLIN**
CORE BUS CORRIDORS INFRASTRUCTURE WORKS

Drawing Title: Bray to City Centre Core Bus Corridor Scheme
Figure 17.2.6.1
View 06 Baseline

Drawing File Name	Sheet Number	Status	Rev
BCIDE-JAC-ENV_LA-0013_XX_00-DR-LL-0217	17 of 56	A	M01

© Ordnance Survey Ireland Government of Ireland. All rights reserved.
Licence Number 2023/CYAL50298388 National Transport Authority

Angle of View 73° Horizontal (24 mm Lens)

Angle of View 39° Horizontal (50 mm Lens)

Disclaimer
a. © National Transport Authority (NTA) 2023. This drawing is confidential and the copyright in it is owned by NTA. This drawing must not be either loaned, copied or otherwise reproduced in whole or in part or used for any purpose without the prior permission of NTA.
b. This drawing is to be used for the design element identified in the titlebox. Other information shown is to be considered indicative only. The drawing is to be read in conjunction with all other relevant design drawings.
c. O.S. data used for plans are printed under © Ordnance Survey Ireland Government of Ireland. All rights reserved. Licence Number 2023/CYAL50298388 National Transport Authority. All elevations are in metres and relate to OSi Geoid Model (OSGM15) Malin Head. All Co-ordinates are in Irish Transverse Mercator Grid (ITM) as defined by OSi active local GPS station.
d. Information concerning the position of apparatus shown on this drawing is based on drawings supplied by the utility owners and/or the utility works contractor, whilst every care has been taken in the preparation of this drawing, positions should be taken as approximate and are intended for general guidance only and no representation is made by the NTA as to the accuracy, completeness, sufficiency or otherwise of this drawing and the position of the apparatus.The information contained herein does not purport to be comprehensive or final as the apparatus is subject to being altered and/or superceded. Recipients should not rely on this information. Any liabilities are hereby expressly disclaimed.
e. The information contained herein has been provided by the NTA but does not purport to be comprehensive or final. Recipients should not rely on the information. Neither the NTA nor any of its directors, officers, employees, agents, stakeholders or advisers make any representation or warranty as to, or accept any liability or responsibility in relation to, the adequacy, accuracy, reasonableness or completeness of the information provided as part of this document or any matter on which the information is based (including but not limited to loss or damage arising as a result of reliance by recipients on the information or any part of it. Any liabilities are hereby expressly disclaimed.

Project Ireland 2040
Building Ireland's Future

Rev	Date	Drn	Chk'd	App'd	Description
M01	May 2023	LF	PW	DK	ISSUE FOR PHASE 4 : PLANNING

Client: NTA Údarás Náisiúnta Iompair National Transport Authority
Consultant: MODEL WORKS

Date	Scale @ A3	Drawn	Checked	Approved
04/05/2023	NTS	LF	PW	DK

Project Code	Originator Code	QMS Code
BCIDE	JAC	

Programme Title: **BUSCONNECTS DUBLIN**
CORE BUS CORRIDORS INFRASTRUCTURE WORKS

Drawing Title: Bray to City Centre Core Bus Corridor Scheme
Figure 17.2.6.2
View 06 Proposed

Drawing File Name	Sheet Number	Status	Rev
BCIDE-JAC-ENV_LA-0013_XX_00-DR-LL-0218	18 of 56	A	M01

© Ordnance Survey Ireland Government of Ireland. All rights reserved.
Licence Number 2023/CYAL50298388 National Transport Authority

Angle of View 73° Horizontal (24 mm Lens)

Angle of View 39° Horizontal (50 mm Lens)

Disclaimer
a. © National Transport Authority (NTA) 2023. This drawing is confidential and the copyright in it is owned by NTA. This drawing must not be either loaned, copied or otherwise reproduced in whole or in part or used for any purpose without the prior permission of NTA.
b. This drawing is to be used for the design element identified in the titlebox. Other information shown is to be considered indicative only. The drawing is to be read in conjunction with all other relevant design drawings.
c. O.S. data used for plans are printed under © Ordnance Survey Ireland Government of Ireland. All rights reserved. Licence Number 2023/CYAL50298388 National Transport Authority. All elevations are in metres and relate to OSi Geoid Model (OSGM15) Malin Head. All Co-ordinates are in Irish Transverse Mercator Grid (ITM) as defined by OSi active local GPS station.
d. Information concerning the position of apparatus shown on this drawing is based on drawings supplied by the utility owners and/or the utility works contractor, whilst every care has been taken in the preparation of this drawing, positions should be taken as approximate and are intended for general guidance only and no representation is made by the NTA as to the accuracy, completeness, sufficiency or otherwise of this drawing and the position of the apparatus.The information contained herein does not purport to be comprehensive or final as the apparatus is subject to being altered and/or superceded. Recipients should not rely on this information. Any liabilities are hereby expressly disclaimed.
e. The information contained herein has been provided by the NTA but does not purport to be comprehensive or final. Recipients should not rely on the information. Neither the NTA nor any of its directors, officers, employees, agents, stakeholders or advisers make any representation or warranty as to, or accept any liability or responsibility in relation to, the adequacy, accuracy, reasonableness or completeness of the information provided as part of this document or any matter on which the information is based (including but not limited to loss or damage arising as a result of reliance by recipients on the information or any part of it. Any liabilities are hereby expressly disclaimed.

Project Ireland 2040
Building Ireland's Future

Rev	Date	Drn	Chk'd	App'd	Description
M01	May 2023	LF	PW	DK	ISSUE FOR PHASE 4 : PLANNING

Client: NTA Údarás Náisiúnta Iompair National Transport Authority
Consultant: MODEL WORKS

Date	Scale @ A3	Drawn	Checked	Approved
04/05/2023	NTS	LF	PW	DK

Project Code	Originator Code	QMS Code
BCIDE	JAC	

Programme Title: **BUSCONNECTS DUBLIN CORE BUS CORRIDORS INFRASTRUCTURE WORKS**

Drawing Title: Bray to City Centre Core Bus Corridor Scheme
Figure 17.2.7.1
View 07 Baseline

Drawing File Name	Sheet Number	Status	Rev
BCIDE-JAC-ENV_LA-0013_XX_00-DR-LL-0219	19 of 56	A	M01

© Ordnance Survey Ireland Government of Ireland. All rights reserved.
Licence Number 2023/CYAL50298388 National Transport Authority

Angle of View 73° Horizontal (24 mm Lens)

Angle of View 39° Horizontal (50 mm Lens)

Disclaimer
a. © National Transport Authority (NTA) 2023. This drawing is confidential and the copyright in it is owned by NTA. This drawing must not be either loaned, copied or otherwise reproduced in whole or in part or used for any purpose without the prior permission of NTA.
b. This drawing is to be used for the design element identified in the titlebox. Other information shown is to be considered indicative only. The drawing is to be read in conjunction with all other relevant design drawings.
c. O.S. data used for plans are printed under © Ordnance Survey Ireland Government of Ireland. All rights reserved. Licence Number 2023/CYAL50298388 National Transport Authority. All elevations are in metres and relate to OSi Geoid Model (OSGM15) Malin Head. All Co-ordinates are in Irish Transverse Mercator Grid (ITM) as defined by OSi active local GPS station.
d. Information concerning the position of apparatus shown on this drawing is based on drawings supplied by the utility owners and/or the utility works contractor, whilst every care has been taken in the preparation of this drawing, positions should be taken as approximate and are intended for general guidance only and no representation is made by the NTA as to the accuracy, completeness, sufficiency or otherwise of this drawing and the position of the apparatus.The information contained herein does not purport to be comprehensive or final as the apparatus is subject to being altered and/or superceded. Recipients should not rely on this information. Any liabilities are hereby expressly disclaimed.
e. The information contained herein has been provided by the NTA but does not purport to be comprehensive or final. Recipients should not rely on the information. Neither the NTA nor any of its directors, officers, employees, agents, stakeholders or advisers make any representation or warranty as to, or accept any liability or responsibility in relation to, the adequacy, accuracy, reasonableness or completeness of the information provided as part of this document or any matter on which the information is based (including but not limited to loss or damage arising as a result of reliance by recipients on the information or any part of it. Any liabilities are hereby expressly disclaimed.

Project Ireland 2040
Building Ireland's Future

Rev	Date	Drn	Chk'd	App'd	Description
M01	May 2023	LF	PW	DK	ISSUE FOR PHASE 4 : PLANNING

Client: NTA Údarás Náisiúnta Iompair National Transport Authority
Consultant: MODEL WORKS

Date	Scale @ A3	Drawn	Checked	Approved
04/05/2023	NTS	LF	PW	DK

Project Code	Originator Code	QMS Code
BCIDE	JAC	

Programme Title: **BUSCONNECTS DUBLIN**
CORE BUS CORRIDORS INFRASTRUCTURE WORKS

Drawing Title: Bray to City Centre Core Bus Corridor Scheme
Figure 17.2.7.2
View 07 Proposed

Drawing File Name	Sheet Number	Status	Rev
BCIDE-JAC-ENV_LA-0013_XX_00-DR-LL-0220	20 of 56	A	M01

© Ordnance Survey Ireland Government of Ireland. All rights reserved.
Licence Number 2023/CYAL50298388 National Transport Authority

Angle of View 73° Horizontal (24 mm Lens)

Angle of View 39° Horizontal (50 mm Lens)

Disclaimer
a. © National Transport Authority (NTA) 2023. This drawing is confidential and the copyright in it is owned by NTA. This drawing must not be either loaned, copied or otherwise reproduced in whole or in part or used for any purpose without the prior permission of NTA.
b. This drawing is to be used for the design element identified in the titlebox. Other information shown is to be considered indicative only. The drawing is to be read in conjunction with all other relevant design drawings.
c. O.S. data used for plans are printed under © Ordnance Survey Ireland Government of Ireland. All rights reserved. Licence Number 2023/CYAL50298388 National Transport Authority. All elevations are in metres and relate to OSi Geoid Model (OSGM15) Malin Head. All Co-ordinates are in Irish Transverse Mercator Grid (ITM) as defined by OSi active local GPS station.
d. Information concerning the position of apparatus shown on this drawing is based on drawings supplied by the utility owners and/or the utility works contractor, whilst every care has been taken in the preparation of this drawing, positions should be taken as approximate and are intended for general guidance only and no representation is made by the NTA as to the accuracy, completeness, sufficiency or otherwise of this drawing and the position of the apparatus.The information contained herein does not purport to be comprehensive or final as the apparatus is subject to being altered and/or superceded. Recipients should not rely on this information. Any liabilities are hereby expressly disclaimed.
e. The information contained herein has been provided by the NTA but does not purport to be comprehensive or final. Recipients should not rely on the information. Neither the NTA nor any of its directors, officers, employees, agents, stakeholders or advisers make any representation or warranty as to, or accept any liability or responsibility in relation to, the adequacy, accuracy, reasonableness or completeness of the information provided as part of this document or any matter on which the information is based (including but not limited to loss or damage arising as a result of reliance by recipients on the information or any part of it. Any liabilities are hereby expressly disclaimed.

Project Ireland 2040
Building Ireland's Future

Rev	Date	Drn	Chk'd	App'd	Description
M01	May 2023	LF	PW	DK	ISSUE FOR PHASE 4 : PLANNING

Client: NTA Údarás Náisiúnta Iompair National Transport Authority
Consultant: MODEL WORKS

Date	Scale @ A3	Drawn	Checked	Approved
04/05/2023	NTS	LF	PW	DK

Project Code	Originator Code	QMS Code
BCIDE	JAC	

Programme Title: **BUSCONNECTS DUBLIN**
CORE BUS CORRIDORS INFRASTRUCTURE WORKS

Drawing Title: Bray to City Centre Core Bus Corridor Scheme
Figure 17.2.8.1
View 08 Baseline

Drawing File Name	Sheet Number	Status	Rev
BCIDE-JAC-ENV_LA-0013_XX_00-DR-LL-0221	21 of 56	A	M01

© Ordnance Survey Ireland Government of Ireland. All rights reserved.
Licence Number 2023/CYAL50298388 National Transport Authority

Angle of View 73° Horizontal (24 mm Lens)

Angle of View 39° Horizontal (50 mm Lens)

Disclaimer
a. © National Transport Authority (NTA) 2023. This drawing is confidential and the copyright in it is owned by NTA. This drawing must not be either loaned, copied or otherwise reproduced in whole or in part or used for any purpose without the prior permission of NTA.
b. This drawing is to be used for the design element identified in the titlebox. Other information shown is to be considered indicative only. The drawing is to be read in conjunction with all other relevant design drawings.
c. O.S. data used for plans are printed under © Ordnance Survey Ireland Government of Ireland. All rights reserved. Licence Number 2023/CYAL50298388 National Transport Authority. All elevations are in metres and relate to OSi Geoid Model (OSGM15) Malin Head. All Co-ordinates are in Irish Transverse Mercator Grid (ITM) as defined by OSi active local GPS station.
d. Information concerning the position of apparatus shown on this drawing is based on drawings supplied by the utility owners and/or the utility works contractor, whilst every care has been taken in the preparation of this drawing, positions should be taken as approximate and are intended for general guidance only and no representation is made by the NTA as to the accuracy, completeness, sufficiency or otherwise of this drawing and the position of the apparatus.The information contained herein does not purport to be comprehensive or final as the apparatus is subject to being altered and/or superceded. Recipients should not rely on this information. Any liabilities are hereby expressly disclaimed.
e. The information contained herein has been provided by the NTA but does not purport to be comprehensive or final. Recipients should not rely on the information. Neither the NTA nor any of its directors, officers, employees, agents, stakeholders or advisers make any representation or warranty as to, or accept any liability or responsibility in relation to, the adequacy, accuracy, reasonableness or completeness of the information provided as part of this document or any matter on which the information is based (including but not limited to loss or damage arising as a result of reliance by recipients on the information or any part of it. Any liabilities are hereby expressly disclaimed.

Project Ireland 2040
Building Ireland's Future

Rev	Date	Drn	Chk'd	App'd	Description
M01	May 2023	LF	PW	DK	ISSUE FOR PHASE 4 : PLANNING

Client: NTA Údarás Náisiúnta Iompair National Transport Authority
Consultant: MODEL WORKS

Date	Scale @ A3	Drawn	Checked	Approved
04/05/2023	NTS	LF	PW	DK

Project Code	Originator Code	QMS Code
BCIDE	JAC	

Programme Title: **BUSCONNECTS DUBLIN**
CORE BUS CORRIDORS INFRASTRUCTURE WORKS

Drawing Title: Bray to City Centre Core Bus Corridor Scheme
Figure 17.2.8.2
View 08 Proposed

Drawing File Name	Sheet Number	Status	Rev
BCIDE-JAC-ENV_LA-0013_XX_00-DR-LL-0222	22 of 56	A	M01

© Ordnance Survey Ireland Government of Ireland. All rights reserved.
Licence Number 2023/CYAL50298388 National Transport Authority

Angle of View 73° Horizontal (24 mm Lens)

Angle of View 39° Horizontal (50 mm Lens)

Disclaimer
a. © National Transport Authority (NTA) 2023. This drawing is confidential and the copyright in it is owned by NTA. This drawing must not be either loaned, copied or otherwise reproduced in whole or in part or used for any purpose without the prior permission of NTA.
b. This drawing is to be used for the design element identified in the titlebox. Other information shown is to be considered indicative only. The drawing is to be read in conjunction with all other relevant design drawings.
c. O.S. data used for plans are printed under © Ordnance Survey Ireland Government of Ireland. All rights reserved. Licence Number 2023/CYAL50298388 National Transport Authority. All elevations are in metres and relate to OSi Geoid Model (OSGM15) Malin Head. All Co-ordinates are in Irish Transverse Mercator Grid (ITM) as defined by OSi active local GPS station.
d. Information concerning the position of apparatus shown on this drawing is based on drawings supplied by the utility owners and/or the utility works contractor, whilst every care has been taken in the preparation of this drawing, positions should be taken as approximate and are intended for general guidance only and no representation is made by the NTA as to the accuracy, completeness, sufficiency or otherwise of this drawing and the position of the apparatus.The information contained herein does not purport to be comprehensive or final as the apparatus is subject to being altered and/or superceded. Recipients should not rely on this information. Any liabilities are hereby expressly disclaimed.
e. The information contained herein has been provided by the NTA but does not purport to be comprehensive or final. Recipients should not rely on the information. Neither the NTA nor any of its directors, officers, employees, agents, stakeholders or advisers make any representation or warranty as to, or accept any liability or responsibility in relation to, the adequacy, accuracy, reasonableness or completeness of the information provided as part of this document or any matter on which the information is based (including but not limited to loss or damage arising as a result of reliance by recipients on the information or any part of it. Any liabilities are hereby expressly disclaimed.

Project Ireland 2040
Building Ireland's Future

Rev	Date	Drn	Chk'd	App'd	Description
M01	May 2023	LF	PW	DK	ISSUE FOR PHASE 4 : PLANNING

Client: NTA Údarás Náisiúnta Iompair National Transport Authority
Consultant: MODEL WORKS

Date	Scale @ A3	Drawn	Checked	Approved
04/05/2023	NTS	LF	PW	DK

Project Code	Originator Code	QMS Code
BCIDE	JAC	

Programme Title: **BUSCONNECTS DUBLIN**
CORE BUS CORRIDORS INFRASTRUCTURE WORKS

Drawing Title: Bray to City Centre Core Bus Corridor Scheme
Figure 17.2.9.1
View 09 Baseline

Drawing File Name	Sheet Number	Status	Rev
BCIDE-JAC-ENV_LA-0013_XX_00-DR-LL-0223	23 of 56	A	M01

© Ordnance Survey Ireland Government of Ireland. All rights reserved.
Licence Number 2023/CYAL50298388 National Transport Authority

Angle of View 73° Horizontal (24 mm Lens)

Angle of View 39° Horizontal (50 mm Lens)

Disclaimer
a. © National Transport Authority (NTA) 2023. This drawing is confidential and the copyright in it is owned by NTA. This drawing must not be either loaned, copied or otherwise reproduced in whole or in part or used for any purpose without the prior permission of NTA.
b. This drawing is to be used for the design element identified in the titlebox. Other information shown is to be considered indicative only. The drawing is to be read in conjunction with all other relevant design drawings.
c. O.S. data used for plans are printed under © Ordnance Survey Ireland Government of Ireland. All rights reserved. Licence Number 2023/CYAL50298388 National Transport Authority. All elevations are in metres and relate to OSi Geoid Model (OSGM15) Malin Head. All Co-ordinates are in Irish Transverse Mercator Grid (ITM) as defined by OSi active local GPS station.
d. Information concerning the position of apparatus shown on this drawing is based on drawings supplied by the utility owners and/or the utility works contractor, whilst every care has been taken in the preparation of this drawing, positions should be taken as approximate and are intended for general guidance only and no representation is made by the NTA as to the accuracy, completeness, sufficiency or otherwise of this drawing and the position of the apparatus.The information contained herein does not purport to be comprehensive or final as the apparatus is subject to being altered and/or superceded. Recipients should not rely on this information. Any liabilities are hereby expressly disclaimed.
e. The information contained herein has been provided by the NTA but does not purport to be comprehensive or final. Recipients should not rely on the information. Neither the NTA nor any of its directors, officers, employees, agents, stakeholders or advisers make any representation or warranty as to, or accept any liability or responsibility in relation to, the adequacy, accuracy, reasonableness or completeness of the information provided as part of this document or any matter on which the information is based (including but not limited to loss or damage arising as a result of reliance by recipients on the information or any part of it. Any liabilities are hereby expressly disclaimed.

Project Ireland 2040
Building Ireland's Future

Rev	Date	Drn	Chk'd	App'd	Description
M01	May 2023	LF	PW	DK	ISSUE FOR PHASE 4 : PLANNING

Client: NTA Údarás Náisiúnta Iompair National Transport Authority
Consultant: MODEL WORKS

Date	Scale @ A3	Drawn	Checked	Approved
04/05/2023	NTS	LF	PW	DK

Project Code	Originator Code	QMS Code
BCIDE	JAC	

Programme Title: **BUSCONNECTS DUBLIN**
CORE BUS CORRIDORS INFRASTRUCTURE WORKS

Drawing Title: Bray to City Centre Core Bus Corridor Scheme
Figure 17.2.9.2
View 09 Proposed

Drawing File Name	Sheet Number	Status	Rev
BCIDE-JAC-ENV_LA-0013_XX_00-DR-LL-0224	24 of 56	A	M01

© Ordnance Survey Ireland Government of Ireland. All rights reserved.
Licence Number 2023/CYAL50298388 National Transport Authority

Angle of View 73° Horizontal (24 mm Lens)

Angle of View 39° Horizontal (50 mm Lens)

Disclaimer
a. © National Transport Authority (NTA) 2023. This drawing is confidential and the copyright in it is owned by NTA. This drawing must not be either loaned, copied or otherwise reproduced in whole or in part or used for any purpose without the prior permission of NTA.
b. This drawing is to be used for the design element identified in the titlebox. Other information shown is to be considered indicative only. The drawing is to be read in conjunction with all other relevant design drawings.
c. O.S. data used for plans are printed under © Ordnance Survey Ireland Government of Ireland. All rights reserved. Licence Number 2023/CYAL50298388 National Transport Authority. All elevations are in metres and relate to OSi Geoid Model (OSGM15) Malin Head. All Co-ordinates are in Irish Transverse Mercator Grid (ITM) as defined by OSi active local GPS station.
d. Information concerning the position of apparatus shown on this drawing is based on drawings supplied by the utility owners and/or the utility works contractor, whilst every care has been taken in the preparation of this drawing, positions should be taken as approximate and are intended for general guidance only and no representation is made by the NTA as to the accuracy, completeness, sufficiency or otherwise of this drawing and the position of the apparatus.The information contained herein does not purport to be comprehensive or final as the apparatus is subject to being altered and/or superceded. Recipients should not rely on this information. Any liabilities are hereby expressly disclaimed.
e. The information contained herein has been provided by the NTA but does not purport to be comprehensive or final. Recipients should not rely on the information. Neither the NTA nor any of its directors, officers, employees, agents, stakeholders or advisers make any representation or warranty as to, or accept any liability or responsibility in relation to, the adequacy, accuracy, reasonableness or completeness of the information provided as part of this document or any matter on which the information is based (including but not limited to loss or damage arising as a result of reliance by recipients on the information or any part of it. Any liabilities are hereby expressly disclaimed.

Project Ireland 2040
Building Ireland's Future

Rev	Date	Drn	Chk'd	App'd	Description
M01	May 2023	LF	PW	DK	ISSUE FOR PHASE 4 : PLANNING

Client: NTA Údarás Náisiúnta Iompair National Transport Authority
Consultant: MODEL WORKS

Date	Scale @ A3	Drawn	Checked	Approved
04/05/2023	NTS	LF	PW	DK

Project Code	Originator Code	QMS Code
BCIDE	JAC	

Programme Title: **BUSCONNECTS DUBLIN**
CORE BUS CORRIDORS INFRASTRUCTURE WORKS

Drawing Title: Bray to City Centre Core Bus Corridor Scheme
Figure 17.2.10.1
View 10 Baseline

Drawing File Name	Sheet Number	Status	Rev
BCIDE-JAC-ENV_LA-0013_XX_00-DR-LL-0225	25 of 56	A	M01

© Ordnance Survey Ireland Government of Ireland. All rights reserved.
Licence Number 2023/CYAL50298388 National Transport Authority

Angle of View 73° Horizontal (24 mm Lens)

Angle of View 39° Horizontal (50 mm Lens)

Disclaimer
a. © National Transport Authority (NTA) 2023. This drawing is confidential and the copyright in it is owned by NTA. This drawing must not be either loaned, copied or otherwise reproduced in whole or in part or used for any purpose without the prior permission of NTA.
b. This drawing is to be used for the design element identified in the titlebox. Other information shown is to be considered indicative only. The drawing is to be read in conjunction with all other relevant design drawings.
c. O.S. data used for plans are printed under © Ordnance Survey Ireland Government of Ireland. All rights reserved. Licence Number 2023/CYAL50298388 National Transport Authority. All elevations are in metres and relate to OSi Geoid Model (OSGM15) Malin Head. All Co-ordinates are in Irish Transverse Mercator Grid (ITM) as defined by OSi active local GPS station.
d. Information concerning the position of apparatus shown on this drawing is based on drawings supplied by the utility owners and/or the utility works contractor, whilst every care has been taken in the preparation of this drawing, positions should be taken as approximate and are intended for general guidance only and no representation is made by the NTA as to the accuracy, completeness, sufficiency or otherwise of this drawing and the position of the apparatus.The information contained herein does not purport to be comprehensive or final as the apparatus is subject to being altered and/or superceded. Recipients should not rely on this information. Any liabilities are hereby expressly disclaimed.
e. The information contained herein has been provided by the NTA but does not purport to be comprehensive or final. Recipients should not rely on the information. Neither the NTA nor any of its directors, officers, employees, agents, stakeholders or advisers make any representation or warranty as to, or accept any liability or responsibility in relation to, the adequacy, accuracy, reasonableness or completeness of the information provided as part of this document or any matter on which the information is based (including but not limited to loss or damage arising as a result of reliance by recipients on the information or any part of it. Any liabilities are hereby expressly disclaimed.

Project Ireland 2040
Building Ireland's Future

Rev	Date	Drn	Chk'd	App'd	Description
M01	May 2023	LF	PW	DK	ISSUE FOR PHASE 4 : PLANNING

Client: NTA Údarás Náisiúnta Iompair National Transport Authority

Consultant: MODEL WORKS

Date	Scale @ A3	Drawn	Checked	Approved
04/05/2023	NTS	LF	PW	DK

Project Code	Originator Code	QMS Code
BCIDE	JAC	

Programme Title: **BUSCONNECTS DUBLIN**
CORE BUS CORRIDORS INFRASTRUCTURE WORKS

Drawing Title: Bray to City Centre Core Bus Corridor Scheme
Figure 17.2.10.2
View 10 Proposed

Drawing File Name	Sheet Number	Status	Rev
BCIDE-JAC-ENV_LA-0013_XX_00-DR-LL-0226	26 of 56	A	M01

© Ordnance Survey Ireland Government of Ireland. All rights reserved.
Licence Number 2023/CYAL50298388 National Transport Authority

Angle of View 73° Horizontal (24 mm Lens)

Angle of View 39° Horizontal (50 mm Lens)

Disclaimer
a. © National Transport Authority (NTA) 2023. This drawing is confidential and the copyright in it is owned by NTA. This drawing must not be either loaned, copied or otherwise reproduced in whole or in part or used for any purpose without the prior permission of NTA.
b. This drawing is to be used for the design element identified in the titlebox. Other information shown is to be considered indicative only. The drawing is to be read in conjunction with all other relevant design drawings.
c. O.S. data used for plans are printed under © Ordnance Survey Ireland Government of Ireland. All rights reserved. Licence Number 2023/CYAL50298388 National Transport Authority. All elevations are in metres and relate to OSi Geoid Model (OSGM15) Malin Head. All Co-ordinates are in Irish Transverse Mercator Grid (ITM) as defined by OSi active local GPS station.
d. Information concerning the position of apparatus shown on this drawing is based on drawings supplied by the utility owners and/or the utility works contractor, whilst every care has been taken in the preparation of this drawing, positions should be taken as approximate and are intended for general guidance only and no representation is made by the NTA as to the accuracy, completeness, sufficiency or otherwise of this drawing and the position of the apparatus.The information contained herein does not purport to be comprehensive or final as the apparatus is subject to being altered and/or superceded. Recipients should not rely on this information. Any liabilities are hereby expressly disclaimed.
e. The information contained herein has been provided by the NTA but does not purport to be comprehensive or final. Recipients should not rely on the information. Neither the NTA nor any of its directors, officers, employees, agents, stakeholders or advisers make any representation or warranty as to, or accept any liability or responsibility in relation to, the adequacy, accuracy, reasonableness or completeness of the information provided as part of this document or any matter on which the information is based (including but not limited to loss or damage arising as a result of reliance by recipients on the information or any part of it. Any liabilities are hereby expressly disclaimed.

Project Ireland 2040
Building Ireland's Future

Rev	Date	Drn	Chk'd	App'd	Description
M01	May 2023	LF	PW	DK	ISSUE FOR PHASE 4 : PLANNING

Client: NTA Údarás Náisiúnta Iompair National Transport Authority
Consultant: MODEL WORKS

Date	Scale @ A3	Drawn	Checked	Approved
04/05/2023	NTS	LF	PW	DK

Project Code	Originator Code	QMS Code
BCIDE	JAC	

Programme Title: **BUSCONNECTS DUBLIN**
CORE BUS CORRIDORS INFRASTRUCTURE WORKS

Drawing Title: Bray to City Centre Core Bus Corridor Scheme
Figure 17.2.11.1
View 11 Baseline

Drawing File Name	Sheet Number	Status	Rev
BCIDE-JAC-ENV_LA-0013_XX_00-DR-LL-0227	27 of 56	A	M01

© Ordnance Survey Ireland Government of Ireland. All rights reserved.
Licence Number 2023/CYAL50298388 National Transport Authority

Angle of View 73° Horizontal (24 mm Lens)

Angle of View 39° Horizontal (50 mm Lens)

Disclaimer
a. © National Transport Authority (NTA) 2023. This drawing is confidential and the copyright in it is owned by NTA. This drawing must not be either loaned, copied or otherwise reproduced in whole or in part or used for any purpose without the prior permission of NTA.
b. This drawing is to be used for the design element identified in the titlebox. Other information shown is to be considered indicative only. The drawing is to be read in conjunction with all other relevant design drawings.
c. O.S. data used for plans are printed under © Ordnance Survey Ireland Government of Ireland. All rights reserved. Licence Number 2023/CYAL50298388 National Transport Authority. All elevations are in metres and relate to OSi Geoid Model (OSGM15) Malin Head. All Co-ordinates are in Irish Transverse Mercator Grid (ITM) as defined by OSi active local GPS station.
d. Information concerning the position of apparatus shown on this drawing is based on drawings supplied by the utility owners and/or the utility works contractor, whilst every care has been taken in the preparation of this drawing, positions should be taken as approximate and are intended for general guidance only and no representation is made by the NTA as to the accuracy, completeness, sufficiency or otherwise of this drawing and the position of the apparatus.The information contained herein does not purport to be comprehensive or final as the apparatus is subject to being altered and/or superceded. Recipients should not rely on this information. Any liabilities are hereby expressly disclaimed.
e. The information contained herein has been provided by the NTA but does not purport to be comprehensive or final. Recipients should not rely on the information. Neither the NTA nor any of its directors, officers, employees, agents, stakeholders or advisers make any representation or warranty as to, or accept any liability or responsibility in relation to, the adequacy, accuracy, reasonableness or completeness of the information provided as part of this document or any matter on which the information is based (including but not limited to loss or damage arising as a result of reliance by recipients on the information or any part of it. Any liabilities are hereby expressly disclaimed.

Project Ireland 2040
Building Ireland's Future

Rev	Date	Drn	Chk'd	App'd	Description
M01	May 2023	LF	PW	DK	ISSUE FOR PHASE 4 : PLANNING

Client: NTA Údarás Náisiúnta Iompair National Transport Authority

Consultant: MODEL WORKS

Date	Scale @ A3	Drawn	Checked	Approved
04/05/2023	NTS	LF	PW	DK

Project Code	Originator Code	QMS Code
BCIDE	JAC	

Programme Title: **BUSCONNECTS DUBLIN**
CORE BUS CORRIDORS INFRASTRUCTURE WORKS

Drawing Title: Bray to City Centre Core Bus Corridor Scheme
Figure 17.2.11.2
View 11 Proposed

Drawing File Name	Sheet Number	Status	Rev
BCIDE-JAC-ENV_LA-0013_XX_00-DR-LL-0228	28 of 56	A	M01

© Ordnance Survey Ireland Government of Ireland. All rights reserved.
Licence Number 2023/CYAL50298388 National Transport Authority

Angle of View 73° Horizontal (24 mm Lens)

Angle of View 39° Horizontal (50 mm Lens)

Disclaimer
a. © National Transport Authority (NTA) 2023. This drawing is confidential and the copyright in it is owned by NTA. This drawing must not be either loaned, copied or otherwise reproduced in whole or in part or used for any purpose without the prior permission of NTA.
b. This drawing is to be used for the design element identified in the titlebox. Other information shown is to be considered indicative only. The drawing is to be read in conjunction with all other relevant design drawings.
c. O.S. data used for plans are printed under © Ordnance Survey Ireland Government of Ireland. All rights reserved. Licence Number 2023/CYAL50298388 National Transport Authority. All elevations are in metres and relate to OSi Geoid Model (OSGM15) Malin Head. All Co-ordinates are in Irish Transverse Mercator Grid (ITM) as defined by OSi active local GPS station.
d. Information concerning the position of apparatus shown on this drawing is based on drawings supplied by the utility owners and/or the utility works contractor, whilst every care has been taken in the preparation of this drawing, positions should be taken as approximate and are intended for general guidance only and no representation is made by the NTA as to the accuracy, completeness, sufficiency or otherwise of this drawing and the position of the apparatus.The information contained herein does not purport to be comprehensive or final as the apparatus is subject to being altered and/or superceded. Recipients should not rely on this information. Any liabilities are hereby expressly disclaimed.
e. The information contained herein has been provided by the NTA but does not purport to be comprehensive or final. Recipients should not rely on the information. Neither the NTA nor any of its directors, officers, employees, agents, stakeholders or advisers make any representation or warranty as to, or accept any liability or responsibility in relation to, the adequacy, accuracy, reasonableness or completeness of the information provided as part of this document or any matter on which the information is based (including but not limited to loss or damage arising as a result of reliance by recipients on the information or any part of it. Any liabilities are hereby expressly disclaimed.

Project Ireland 2040
Building Ireland's Future

Rev	Date	Drn	Chk'd	App'd	Description
M01	May 2023	LF	PW	DK	ISSUE FOR PHASE 4 : PLANNING

Client: NTA Údarás Náisiúnta Iompair National Transport Authority
Consultant: MODEL WORKS

Date	Scale @ A3	Drawn	Checked	Approved
04/05/2023	NTS	LF	PW	DK

Project Code	Originator Code	QMS Code
BCIDE	JAC	

Programme Title: **BUSCONNECTS DUBLIN**
CORE BUS CORRIDORS INFRASTRUCTURE WORKS

Drawing Title: Bray to City Centre Core Bus Corridor Scheme
Figure 17.2.12.1
View 12 Baseline

Drawing File Name	Sheet Number	Status	Rev
BCIDE-JAC-ENV_LA-0013_XX_00-DR-LL-0229	29 of 56	A	M01

© Ordnance Survey Ireland Government of Ireland. All rights reserved.
Licence Number 2023/CYAL50298388 National Transport Authority

Angle of View 73° Horizontal (24 mm Lens)

Angle of View 39° Horizontal (50 mm Lens)

Disclaimer
a. © National Transport Authority (NTA) 2023. This drawing is confidential and the copyright in it is owned by NTA. This drawing must not be either loaned, copied or otherwise reproduced in whole or in part or used for any purpose without the prior permission of NTA.
b. This drawing is to be used for the design element identified in the titlebox. Other information shown is to be considered indicative only. The drawing is to be read in conjunction with all other relevant design drawings.
c. O.S. data used for plans are printed under © Ordnance Survey Ireland Government of Ireland. All rights reserved. Licence Number 2023/CYAL50298388 National Transport Authority. All elevations are in metres and relate to OSi Geoid Model (OSGM15) Malin Head. All Co-ordinates are in Irish Transverse Mercator Grid (ITM) as defined by OSi active local GPS station.
d. Information concerning the position of apparatus shown on this drawing is based on drawings supplied by the utility owners and/or the utility works contractor, whilst every care has been taken in the preparation of this drawing, positions should be taken as approximate and are intended for general guidance only and no representation is made by the NTA as to the accuracy, completeness, sufficiency or otherwise of this drawing and the position of the apparatus.The information contained herein does not purport to be comprehensive or final as the apparatus is subject to being altered and/or superceded. Recipients should not rely on this information. Any liabilities are hereby expressly disclaimed.
e. The information contained herein has been provided by the NTA but does not purport to be comprehensive or final. Recipients should not rely on the information. Neither the NTA nor any of its directors, officers, employees, agents, stakeholders or advisers make any representation or warranty as to, or accept any liability or responsibility in relation to, the adequacy, accuracy, reasonableness or completeness of the information provided as part of this document or any matter on which the information is based (including but not limited to loss or damage arising as a result of reliance by recipients on the information or any part of it. Any liabilities are hereby expressly disclaimed.

Project Ireland 2040
Building Ireland's Future

Rev	Date	Drn	Chk'd	App'd	Description
M01	May 2023	LF	PW	DK	ISSUE FOR PHASE 4 : PLANNING

Client: NTA Údarás Náisiúnta Iompair National Transport Authority
Consultant: MODEL WORKS

Date	Scale @ A3	Drawn	Checked	Approved
04/05/2023	NTS	LF	PW	DK

Project Code	Originator Code	QMS Code
BCIDE	JAC	

Programme Title: BUSCONNECTS DUBLIN
CORE BUS CORRIDORS INFRASTRUCTURE WORKS

Drawing Title: Bray to City Centre Core Bus Corridor Scheme
Figure 17.2.12.2
View 12 Proposed

Drawing File Name	Sheet Number	Status	Rev
BCIDE-JAC-ENV_LA-0013_XX_00-DR-LL-0230	30 of 56	A	M01

© Ordnance Survey Ireland Government of Ireland. All rights reserved.
Licence Number 2023/CYAL50298388 National Transport Authority

Angle of View 73° Horizontal (24 mm Lens)

Angle of View 39° Horizontal (50 mm Lens)

Disclaimer
a. © National Transport Authority (NTA) 2023. This drawing is confidential and the copyright in it is owned by NTA. This drawing must not be either loaned, copied or otherwise reproduced in whole or in part or used for any purpose without the prior permission of NTA.
b. This drawing is to be used for the design element identified in the titlebox. Other information shown is to be considered indicative only. The drawing is to be read in conjunction with all other relevant design drawings.
c. O.S. data used for plans are printed under © Ordnance Survey Ireland Government of Ireland. All rights reserved. Licence Number 2023/CYAL50298388 National Transport Authority. All elevations are in metres and relate to OSi Geoid Model (OSGM15) Malin Head. All Co-ordinates are in Irish Transverse Mercator Grid (ITM) as defined by OSi active local GPS station.
d. Information concerning the position of apparatus shown on this drawing is based on drawings supplied by the utility owners and/or the utility works contractor, whilst every care has been taken in the preparation of this drawing, positions should be taken as approximate and are intended for general guidance only and no representation is made by the NTA as to the accuracy, completeness, sufficiency or otherwise of this drawing and the position of the apparatus.The information contained herein does not purport to be comprehensive or final as the apparatus is subject to being altered and/or superceded. Recipients should not rely on this information. Any liabilities are hereby expressly disclaimed.
e. The information contained herein has been provided by the NTA but does not purport to be comprehensive or final. Recipients should not rely on the information. Neither the NTA nor any of its directors, officers, employees, agents, stakeholders or advisers make any representation or warranty as to, or accept any liability or responsibility in relation to, the adequacy, accuracy, reasonableness or completeness of the information provided as part of this document or any matter on which the information is based (including but not limited to loss or damage arising as a result of reliance by recipients on the information or any part of it. Any liabilities are hereby expressly disclaimed.

Project Ireland 2040
Building Ireland's Future

Rev	Date	Drn	Chk'd	App'd	Description
M01	May 2023	LF	PW	DK	ISSUE FOR PHASE 4 : PLANNING

Client: NTA Údarás Náisiúnta Iompair National Transport Authority
Consultant: MODEL WORKS

Date	Scale @ A3	Drawn	Checked	Approved
04/05/2023	NTS	LF	PW	DK

Project Code	Originator Code	QMS Code
BCIDE	JAC	

Programme Title: **BUSCONNECTS DUBLIN**
CORE BUS CORRIDORS INFRASTRUCTURE WORKS

Drawing Title: Bray to City Centre Core Bus Corridor Scheme
Figure 17.2.13.1
View 13 Baseline

Drawing File Name	Sheet Number	Status	Rev
BCIDE-JAC-ENV_LA-0013_XX_00-DR-LL-0231	31 of 56	A	M01

© Ordnance Survey Ireland Government of Ireland. All rights reserved.
Licence Number 2023/CYAL50298388 National Transport Authority

Angle of View 73° Horizontal (24 mm Lens)

Angle of View 39° Horizontal (50 mm Lens)

Disclaimer
a. © National Transport Authority (NTA) 2023. This drawing is confidential and the copyright in it is owned by NTA. This drawing must not be either loaned, copied or otherwise reproduced in whole or in part or used for any purpose without the prior permission of NTA.
b. This drawing is to be used for the design element identified in the titlebox. Other information shown is to be considered indicative only. The drawing is to be read in conjunction with all other relevant design drawings.
c. O.S. data used for plans are printed under © Ordnance Survey Ireland Government of Ireland. All rights reserved. Licence Number 2023/CYAL50298388 National Transport Authority. All elevations are in metres and relate to OSi Geoid Model (OSGM15) Malin Head. All Co-ordinates are in Irish Transverse Mercator Grid (ITM) as defined by OSi active local GPS station.
d. Information concerning the position of apparatus shown on this drawing is based on drawings supplied by the utility owners and/or the utility works contractor, whilst every care has been taken in the preparation of this drawing, positions should be taken as approximate and are intended for general guidance only and no representation is made by the NTA as to the accuracy, completeness, sufficiency or otherwise of this drawing and the position of the apparatus.The information contained herein does not purport to be comprehensive or final as the apparatus is subject to being altered and/or superceded. Recipients should not rely on this information. Any liabilities are hereby expressly disclaimed.
e. The information contained herein has been provided by the NTA but does not purport to be comprehensive or final. Recipients should not rely on the information. Neither the NTA nor any of its directors, officers, employees, agents, stakeholders or advisers make any representation or warranty as to, or accept any liability or responsibility in relation to, the adequacy, accuracy, reasonableness or completeness of the information provided as part of this document or any matter on which the information is based (including but not limited to loss or damage arising as a result of reliance by recipients on the information or any part of it. Any liabilities are hereby expressly disclaimed.

Project Ireland 2040
Building Ireland's Future

Rev	Date	Drn	Chk'd	App'd	Description
M01	May 2023	LF	PW	DK	ISSUE FOR PHASE 4 : PLANNING

Client: NTA Údarás Náisiúnta Iompair National Transport Authority
Consultant: MODEL WORKS

Date	Scale @ A3	Drawn	Checked	Approved
04/05/2023	NTS	LF	PW	DK

Project Code	Originator Code	QMS Code
BCIDE	JAC	

Programme Title: **BUSCONNECTS DUBLIN**
CORE BUS CORRIDORS INFRASTRUCTURE WORKS

Drawing Title: Bray to City Centre Core Bus Corridor Scheme
Figure 17.2.13.2
View 13 Proposed

Drawing File Name	Sheet Number	Status	Rev
BCIDE-JAC-ENV_LA-0013_XX_00-DR-LL-0232	32 of 56	A	M01

© Ordnance Survey Ireland Government of Ireland. All rights reserved.
Licence Number 2023/CYAL50298388 National Transport Authority

Angle of View 73° Horizontal (24 mm Lens)

Angle of View 39° Horizontal (50 mm Lens)

Disclaimer
a. © National Transport Authority (NTA) 2023. This drawing is confidential and the copyright in it is owned by NTA. This drawing must not be either loaned, copied or otherwise reproduced in whole or in part or used for any purpose without the prior permission of NTA.
b. This drawing is to be used for the design element identified in the titlebox. Other information shown is to be considered indicative only. The drawing is to be read in conjunction with all other relevant design drawings.
c. O.S. data used for plans are printed under © Ordnance Survey Ireland Government of Ireland. All rights reserved. Licence Number 2023/CYAL50298388 National Transport Authority. All elevations are in metres and relate to OSi Geoid Model (OSGM15) Malin Head. All Co-ordinates are in Irish Transverse Mercator Grid (ITM) as defined by OSi active local GPS station.
d. Information concerning the position of apparatus shown on this drawing is based on drawings supplied by the utility owners and/or the utility works contractor, whilst every care has been taken in the preparation of this drawing, positions should be taken as approximate and are intended for general guidance only and no representation is made by the NTA as to the accuracy, completeness, sufficiency or otherwise of this drawing and the position of the apparatus.The information contained herein does not purport to be comprehensive or final as the apparatus is subject to being altered and/or superceded. Recipients should not rely on this information. Any liabilities are hereby expressly disclaimed.
e. The information contained herein has been provided by the NTA but does not purport to be comprehensive or final. Recipients should not rely on the information. Neither the NTA nor any of its directors, officers, employees, agents, stakeholders or advisers make any representation or warranty as to, or accept any liability or responsibility in relation to, the adequacy, accuracy, reasonableness or completeness of the information provided as part of this document or any matter on which the information is based (including but not limited to loss or damage arising as a result of reliance by recipients on the information or any part of it. Any liabilities are hereby expressly disclaimed.

Project Ireland 2040
Building Ireland's Future

Rev	Date	Drn	Chk'd	App'd	Description
M01	May 2023	LF	PW	DK	ISSUE FOR PHASE 4 : PLANNING

Client: NTA Údarás Náisiúnta Iompair National Transport Authority
Consultant: MODEL WORKS

Date	Scale @ A3	Drawn	Checked	Approved
04/05/2023	NTS	LF	PW	DK

Project Code	Originator Code	QMS Code
BCIDE	JAC	

Programme Title: **BUSCONNECTS DUBLIN**
CORE BUS CORRIDORS INFRASTRUCTURE WORKS

Drawing Title: Bray to City Centre Core Bus Corridor Scheme
Figure 17.2.14.1
View 14 Baseline

Drawing File Name	Sheet Number	Status	Rev
BCIDE-JAC-ENV_LA-0013_XX_00-DR-LL-0233	33 of 56	A	M01

© Ordnance Survey Ireland Government of Ireland. All rights reserved.
Licence Number 2023/CYAL50298388 National Transport Authority

Angle of View 73° Horizontal (24 mm Lens)

Angle of View 39° Horizontal (50 mm Lens)

Disclaimer
a. © National Transport Authority (NTA) 2023. This drawing is confidential and the copyright in it is owned by NTA. This drawing must not be either loaned, copied or otherwise reproduced in whole or in part or used for any purpose without the prior permission of NTA.
b. This drawing is to be used for the design element identified in the titlebox. Other information shown is to be considered indicative only. The drawing is to be read in conjunction with all other relevant design drawings.
c. O.S. data used for plans are printed under © Ordnance Survey Ireland Government of Ireland. All rights reserved. Licence Number 2023/CYAL50298388 National Transport Authority. All elevations are in metres and relate to OSi Geoid Model (OSGM15) Malin Head. All Co-ordinates are in Irish Transverse Mercator Grid (ITM) as defined by OSi active local GPS station.
d. Information concerning the position of apparatus shown on this drawing is based on drawings supplied by the utility owners and/or the utility works contractor, whilst every care has been taken in the preparation of this drawing, positions should be taken as approximate and are intended for general guidance only and no representation is made by the NTA as to the accuracy, completeness, sufficiency or otherwise of this drawing and the position of the apparatus.The information contained herein does not purport to be comprehensive or final as the apparatus is subject to being altered and/or superceded. Recipients should not rely on this information. Any liabilities are hereby expressly disclaimed.
e. The information contained herein has been provided by the NTA but does not purport to be comprehensive or final. Recipients should not rely on the information. Neither the NTA nor any of its directors, officers, employees, agents, stakeholders or advisers make any representation or warranty as to, or accept any liability or responsibility in relation to, the adequacy, accuracy, reasonableness or completeness of the information provided as part of this document or any matter on which the information is based (including but not limited to loss or damage arising as a result of reliance by recipients on the information or any part of it. Any liabilities are hereby expressly disclaimed.

Project Ireland 2040
Building Ireland's Future

Rev	Date	Drn	Chk'd	App'd	Description
M01	May 2023	LF	PW	DK	ISSUE FOR PHASE 4 : PLANNING

Client: NTA Údarás Náisiúnta Iompair National Transport Authority

Consultant: MODEL WORKS

Date	Scale @ A3	Drawn	Checked	Approved
04/05/2023	NTS	LF	PW	DK

Project Code	Originator Code	QMS Code
BCIDE	JAC	

Programme Title: **BUSCONNECTS DUBLIN**
CORE BUS CORRIDORS INFRASTRUCTURE WORKS

Drawing Title: Bray to City Centre Core Bus Corridor Scheme
Figure 17.2.14.2
View 14 Proposed

Drawing File Name	Sheet Number	Status	Rev
BCIDE-JAC-ENV_LA-0013_XX_00-DR-LL-0234	34 of 56	A	M01

© Ordnance Survey Ireland Government of Ireland. All rights reserved.
Licence Number 2023/CYAL50298388 National Transport Authority

Angle of View 73° Horizontal (24 mm Lens)

Angle of View 39° Horizontal (50 mm Lens)

Disclaimer
a. © National Transport Authority (NTA) 2023. This drawing is confidential and the copyright in it is owned by NTA. This drawing must not be either loaned, copied or otherwise reproduced in whole or in part or used for any purpose without the prior permission of NTA.
b. This drawing is to be used for the design element identified in the titlebox. Other information shown is to be considered indicative only. The drawing is to be read in conjunction with all other relevant design drawings.
c. O.S. data used for plans are printed under © Ordnance Survey Ireland Government of Ireland. All rights reserved. Licence Number 2023/CYAL50298388 National Transport Authority. All elevations are in metres and relate to OSi Geoid Model (OSGM15) Malin Head. All Co-ordinates are in Irish Transverse Mercator Grid (ITM) as defined by OSi active local GPS station.
d. Information concerning the position of apparatus shown on this drawing is based on drawings supplied by the utility owners and/or the utility works contractor, whilst every care has been taken in the preparation of this drawing, positions should be taken as approximate and are intended for general guidance only and no representation is made by the NTA as to the accuracy, completeness, sufficiency or otherwise of this drawing and the position of the apparatus.The information contained herein does not purport to be comprehensive or final as the apparatus is subject to being altered and/or superceded. Recipients should not rely on this information. Any liabilities are hereby expressly disclaimed.
e. The information contained herein has been provided by the NTA but does not purport to be comprehensive or final. Recipients should not rely on the information. Neither the NTA nor any of its directors, officers, employees, agents, stakeholders or advisers make any representation or warranty as to, or accept any liability or responsibility in relation to, the adequacy, accuracy, reasonableness or completeness of the information provided as part of this document or any matter on which the information is based (including but not limited to loss or damage arising as a result of reliance by recipients on the information or any part of it. Any liabilities are hereby expressly disclaimed.

Project Ireland 2040
Building Ireland's Future

Rev	Date	Drn	Chk'd	App'd	Description
M01	May 2023	LF	PW	DK	ISSUE FOR PHASE 4 : PLANNING

Client: NTA Údarás Náisiúnta Iompair National Transport Authority
Consultant: MODEL WORKS

Date	Scale @ A3	Drawn	Checked	Approved
04/05/2023	NTS	LF	PW	DK

Project Code	Originator Code	QMS Code
BCIDE	JAC	

Programme Title: **BUSCONNECTS DUBLIN**
CORE BUS CORRIDORS INFRASTRUCTURE WORKS

Drawing Title: Bray to City Centre Core Bus Corridor Scheme
Figure 17.2.15.1
View 15b Baseline

Drawing File Name	Sheet Number	Status	Rev
BCIDE-JAC-ENV_LA-0013_XX_00-DR-LL-0235	35 of 56	A	M01

© Ordnance Survey Ireland Government of Ireland. All rights reserved.
Licence Number 2023/CYAL50298388 National Transport Authority

Angle of View 73° Horizontal (24 mm Lens)

Angle of View 39° Horizontal (50 mm Lens)

Disclaimer
a. © National Transport Authority (NTA) 2023. This drawing is confidential and the copyright in it is owned by NTA. This drawing must not be either loaned, copied or otherwise reproduced in whole or in part or used for any purpose without the prior permission of NTA.
b. This drawing is to be used for the design element identified in the titlebox. Other information shown is to be considered indicative only. The drawing is to be read in conjunction with all other relevant design drawings.
c. O.S. data used for plans are printed under © Ordnance Survey Ireland Government of Ireland. All rights reserved. Licence Number 2023/CYAL50298388 National Transport Authority. All elevations are in metres and relate to OSi Geoid Model (OSGM15) Malin Head. All Co-ordinates are in Irish Transverse Mercator Grid (ITM) as defined by OSi active local GPS station.
d. Information concerning the position of apparatus shown on this drawing is based on drawings supplied by the utility owners and/or the utility works contractor, whilst every care has been taken in the preparation of this drawing, positions should be taken as approximate and are intended for general guidance only and no representation is made by the NTA as to the accuracy, completeness, sufficiency or otherwise of this drawing and the position of the apparatus.The information contained herein does not purport to be comprehensive or final as the apparatus is subject to being altered and/or superceded. Recipients should not rely on this information. Any liabilities are hereby expressly disclaimed.
e. The information contained herein has been provided by the NTA but does not purport to be comprehensive or final. Recipients should not rely on the information. Neither the NTA nor any of its directors, officers, employees, agents, stakeholders or advisers make any representation or warranty as to, or accept any liability or responsibility in relation to, the adequacy, accuracy, reasonableness or completeness of the information provided as part of this document or any matter on which the information is based (including but not limited to loss or damage arising as a result of reliance by recipients on the information or any part of it. Any liabilities are hereby expressly disclaimed.

Project Ireland 2040
Building Ireland's Future

Rev	Date	Drn	Chk'd	App'd	Description
M01	May 2023	LF	PW	DK	ISSUE FOR PHASE 4 : PLANNING

Client: NTA Údarás Náisiúnta Iompair National Transport Authority
Consultant: MODEL WORKS

Date	Scale @ A3	Drawn	Checked	Approved
04/05/2023	NTS	LF	PW	DK

Project Code	Originator Code	QMS Code
BCIDE	JAC	

Programme Title: **BUSCONNECTS DUBLIN**
CORE BUS CORRIDORS INFRASTRUCTURE WORKS

Drawing Title: Bray to City Centre Core Bus Corridor Scheme
Figure 17.2.15.2
View 15b Proposed

Drawing File Name	Sheet Number	Status	Rev
BCIDE-JAC-ENV_LA-0013_XX_00-DR-LL-0236	36 of 56	A	M01

© Ordnance Survey Ireland Government of Ireland. All rights reserved.
Licence Number 2023/CYAL50298388 National Transport Authority

Angle of View 73° Horizontal (24 mm Lens)

Angle of View 39° Horizontal (50 mm Lens)

Disclaimer
a. © National Transport Authority (NTA) 2023. This drawing is confidential and the copyright in it is owned by NTA. This drawing must not be either loaned, copied or otherwise reproduced in whole or in part or used for any purpose without the prior permission of NTA.
b. This drawing is to be used for the design element identified in the titlebox. Other information shown is to be considered indicative only. The drawing is to be read in conjunction with all other relevant design drawings.
c. O.S. data used for plans are printed under © Ordnance Survey Ireland Government of Ireland. All rights reserved. Licence Number 2023/CYAL50298388 National Transport Authority. All elevations are in metres and relate to OSi Geoid Model (OSGM15) Malin Head. All Co-ordinates are in Irish Transverse Mercator Grid (ITM) as defined by OSi active local GPS station.
d. Information concerning the position of apparatus shown on this drawing is based on drawings supplied by the utility owners and/or the utility works contractor, whilst every care has been taken in the preparation of this drawing, positions should be taken as approximate and are intended for general guidance only and no representation is made by the NTA as to the accuracy, completeness, sufficiency or otherwise of this drawing and the position of the apparatus.The information contained herein does not purport to be comprehensive or final as the apparatus is subject to being altered and/or superceded. Recipients should not rely on this information. Any liabilities are hereby expressly disclaimed.
e. The information contained herein has been provided by the NTA but does not purport to be comprehensive or final. Recipients should not rely on the information. Neither the NTA nor any of its directors, officers, employees, agents, stakeholders or advisers make any representation or warranty as to, or accept any liability or responsibility in relation to, the adequacy, accuracy, reasonableness or completeness of the information provided as part of this document or any matter on which the information is based (including but not limited to loss or damage arising as a result of reliance by recipients on the information or any part of it. Any liabilities are hereby expressly disclaimed.

Project Ireland 2040
Building Ireland's Future

Rev	Date	Drn	Chk'd	App'd	Description
M01	May 2023	LF	PW	DK	ISSUE FOR PHASE 4 : PLANNING

Client: NTA Údarás Náisiúnta Iompair National Transport Authority
Consultant: MODEL WORKS

Date	Scale @ A3	Drawn	Checked	Approved
04/05/2023	NTS	LF	PW	DK

Project Code	Originator Code	QMS Code
BCIDE	JAC	

Programme Title: **BUSCONNECTS DUBLIN CORE BUS CORRIDORS INFRASTRUCTURE WORKS**

Drawing Title: Bray to City Centre Core Bus Corridor Scheme
Figure 17.2.16.1
View 16a Baseline

Drawing File Name	Sheet Number	Status	Rev
BCIDE-JAC-ENV_LA-0013_XX_00-DR-LL-0237	37 of 56	A	M01

© Ordnance Survey Ireland Government of Ireland. All rights reserved.
Licence Number 2023/CYAL50298388 National Transport Authority

Angle of View 73° Horizontal (24 mm Lens)

Angle of View 39° Horizontal (50 mm Lens)

Disclaimer
a. © National Transport Authority (NTA) 2023. This drawing is confidential and the copyright in it is owned by NTA. This drawing must not be either loaned, copied or otherwise reproduced in whole or in part or used for any purpose without the prior permission of NTA.
b. This drawing is to be used for the design element identified in the titlebox. Other information shown is to be considered indicative only. The drawing is to be read in conjunction with all other relevant design drawings.
c. O.S. data used for plans are printed under © Ordnance Survey Ireland Government of Ireland. All rights reserved. Licence Number 2023/CYAL50298388 National Transport Authority. All elevations are in metres and relate to OSi Geoid Model (OSGM15) Malin Head. All Co-ordinates are in Irish Transverse Mercator Grid (ITM) as defined by OSi active local GPS station.
d. Information concerning the position of apparatus shown on this drawing is based on drawings supplied by the utility owners and/or the utility works contractor, whilst every care has been taken in the preparation of this drawing, positions should be taken as approximate and are intended for general guidance only and no representation is made by the NTA as to the accuracy, completeness, sufficiency or otherwise of this drawing and the position of the apparatus.The information contained herein does not purport to be comprehensive or final as the apparatus is subject to being altered and/or superceded. Recipients should not rely on this information. Any liabilities are hereby expressly disclaimed.
e. The information contained herein has been provided by the NTA but does not purport to be comprehensive or final. Recipients should not rely on the information. Neither the NTA nor any of its directors, officers, employees, agents, stakeholders or advisers make any representation or warranty as to, or accept any liability or responsibility in relation to, the adequacy, accuracy, reasonableness or completeness of the information provided as part of this document or any matter on which the information is based (including but not limited to loss or damage arising as a result of reliance by recipients on the information or any part of it. Any liabilities are hereby expressly disclaimed.

Project Ireland 2040
Building Ireland's Future

Rev	Date	Drn	Chk'd	App'd	Description
M01	May 2023	LF	PW	DK	ISSUE FOR PHASE 4 : PLANNING

Client: NTA Údarás Náisiúnta Iompair National Transport Authority

Consultant: MODEL WORKS

Date	Scale @ A3	Drawn	Checked	Approved
04/05/2023	NTS	LF	PW	DK

Project Code	Originator Code	QMS Code
BCIDE	JAC	

Programme Title: **BUSCONNECTS DUBLIN**
CORE BUS CORRIDORS INFRASTRUCTURE WORKS

Drawing Title: Bray to City Centre Core Bus Corridor Scheme
Figure 17.2.16.2
View 16a Proposed

Drawing File Name	Sheet Number	Status	Rev
BCIDE-JAC-ENV_LA-0013_XX_00-DR-LL-0238	38 of 56	A	M01

© Ordnance Survey Ireland Government of Ireland. All rights reserved.
Licence Number 2023/CYAL50298388 National Transport Authority

Angle of View 73° Horizontal (24 mm Lens)

Angle of View 39° Horizontal (50 mm Lens)

Disclaimer
a. © National Transport Authority (NTA) 2023. This drawing is confidential and the copyright in it is owned by NTA. This drawing must not be either loaned, copied or otherwise reproduced in whole or in part or used for any purpose without the prior permission of NTA.
b. This drawing is to be used for the design element identified in the titlebox. Other information shown is to be considered indicative only. The drawing is to be read in conjunction with all other relevant design drawings.
c. O.S. data used for plans are printed under © Ordnance Survey Ireland Government of Ireland. All rights reserved. Licence Number 2023/CYAL50298388 National Transport Authority. All elevations are in metres and relate to OSi Geoid Model (OSGM15) Malin Head. All Co-ordinates are in Irish Transverse Mercator Grid (ITM) as defined by OSi active local GPS station.
d. Information concerning the position of apparatus shown on this drawing is based on drawings supplied by the utility owners and/or the utility works contractor, whilst every care has been taken in the preparation of this drawing, positions should be taken as approximate and are intended for general guidance only and no representation is made by the NTA as to the accuracy, completeness, sufficiency or otherwise of this drawing and the position of the apparatus.The information contained herein does not purport to be comprehensive or final as the apparatus is subject to being altered and/or superceded. Recipients should not rely on this information. Any liabilities are hereby expressly disclaimed.
e. The information contained herein has been provided by the NTA but does not purport to be comprehensive or final. Recipients should not rely on the information. Neither the NTA nor any of its directors, officers, employees, agents, stakeholders or advisers make any representation or warranty as to, or accept any liability or responsibility in relation to, the adequacy, accuracy, reasonableness or completeness of the information provided as part of this document or any matter on which the information is based (including but not limited to loss or damage arising as a result of reliance by recipients on the information or any part of it. Any liabilities are hereby expressly disclaimed.

Project Ireland 2040
Building Ireland's Future

Rev	Date	Drn	Chk'd	App'd	Description
M01	May 2023	LF	PW	DK	ISSUE FOR PHASE 4 : PLANNING

Client: NTA Údarás Náisiúnta Iompair National Transport Authority
Consultant: MODEL WORKS

Date	Scale @ A3	Drawn	Checked	Approved
04/05/2023	NTS	LF	PW	DK

Project Code	Originator Code	QMS Code
BCIDE	JAC	

Programme Title: BUSCONNECTS DUBLIN
CORE BUS CORRIDORS INFRASTRUCTURE WORKS

Drawing Title: Bray to City Centre Core Bus Corridor Scheme
Figure 17.2.17.1
View 17 Baseline

Drawing File Name	Sheet Number	Status	Rev
BCIDE-JAC-ENV_LA-0013_XX_00-DR-LL-0239	39 of 56	A	M01

© Ordnance Survey Ireland Government of Ireland. All rights reserved.
Licence Number 2023/CYAL50298388 National Transport Authority

Angle of View 73° Horizontal (24 mm Lens)

Angle of View 39° Horizontal (50 mm Lens)

Disclaimer
a. © National Transport Authority (NTA) 2023. This drawing is confidential and the copyright in it is owned by NTA. This drawing must not be either loaned, copied or otherwise reproduced in whole or in part or used for any purpose without the prior permission of NTA.
b. This drawing is to be used for the design element identified in the titlebox. Other information shown is to be considered indicative only. The drawing is to be read in conjunction with all other relevant design drawings.
c. O.S. data used for plans are printed under © Ordnance Survey Ireland Government of Ireland. All rights reserved. Licence Number 2023/CYAL50298388 National Transport Authority. All elevations are in metres and relate to OSi Geoid Model (OSGM15) Malin Head. All Co-ordinates are in Irish Transverse Mercator Grid (ITM) as defined by OSi active local GPS station.
d. Information concerning the position of apparatus shown on this drawing is based on drawings supplied by the utility owners and/or the utility works contractor, whilst every care has been taken in the preparation of this drawing, positions should be taken as approximate and are intended for general guidance only and no representation is made by the NTA as to the accuracy, completeness, sufficiency or otherwise of this drawing and the position of the apparatus.The information contained herein does not purport to be comprehensive or final as the apparatus is subject to being altered and/or superceded. Recipients should not rely on this information. Any liabilities are hereby expressly disclaimed.
e. The information contained herein has been provided by the NTA but does not purport to be comprehensive or final. Recipients should not rely on the information. Neither the NTA nor any of its directors, officers, employees, agents, stakeholders or advisers make any representation or warranty as to, or accept any liability or responsibility in relation to, the adequacy, accuracy, reasonableness or completeness of the information provided as part of this document or any matter on which the information is based (including but not limited to loss or damage arising as a result of reliance by recipients on the information or any part of it. Any liabilities are hereby expressly disclaimed.

Project Ireland 2040
Building Ireland's Future

Rev	Date	Drn	Chk'd	App'd	Description
M01	May 2023	LF	PW	DK	ISSUE FOR PHASE 4 : PLANNING

Client: NTA Údarás Náisiúnta Iompair National Transport Authority
Consultant: MODEL WORKS

Date	Scale @ A3	Drawn	Checked	Approved
04/05/2023	NTS	LF	PW	DK

Project Code	Originator Code	QMS Code
BCIDE	JAC	

Programme Title: **BUSCONNECTS DUBLIN**
CORE BUS CORRIDORS INFRASTRUCTURE WORKS

Drawing Title: Bray to City Centre Core Bus Corridor Scheme
Figure 17.2.17.2
View 17 Proposed

Drawing File Name	Sheet Number	Status	Rev
BCIDE-JAC-ENV_LA-0013_XX_00-DR-LL-0240	40 of 56	A	M01

© Ordnance Survey Ireland Government of Ireland. All rights reserved.
Licence Number 2023/CYAL50298388 National Transport Authority

Angle of View 73° Horizontal (24 mm Lens)

Angle of View 39° Horizontal (50 mm Lens)

Disclaimer
a. © National Transport Authority (NTA) 2023. This drawing is confidential and the copyright in it is owned by NTA. This drawing must not be either loaned, copied or otherwise reproduced in whole or in part or used for any purpose without the prior permission of NTA.
b. This drawing is to be used for the design element identified in the titlebox. Other information shown is to be considered indicative only. The drawing is to be read in conjunction with all other relevant design drawings.
c. O.S. data used for plans are printed under © Ordnance Survey Ireland Government of Ireland. All rights reserved. Licence Number 2023/CYAL50298388 National Transport Authority. All elevations are in metres and relate to OSi Geoid Model (OSGM15) Malin Head. All Co-ordinates are in Irish Transverse Mercator Grid (ITM) as defined by OSi active local GPS station.
d. Information concerning the position of apparatus shown on this drawing is based on drawings supplied by the utility owners and/or the utility works contractor, whilst every care has been taken in the preparation of this drawing, positions should be taken as approximate and are intended for general guidance only and no representation is made by the NTA as to the accuracy, completeness, sufficiency or otherwise of this drawing and the position of the apparatus.The information contained herein does not purport to be comprehensive or final as the apparatus is subject to being altered and/or superceded. Recipients should not rely on this information. Any liabilities are hereby expressly disclaimed.
e. The information contained herein has been provided by the NTA but does not purport to be comprehensive or final. Recipients should not rely on the information. Neither the NTA nor any of its directors, officers, employees, agents, stakeholders or advisers make any representation or warranty as to, or accept any liability or responsibility in relation to, the adequacy, accuracy, reasonableness or completeness of the information provided as part of this document or any matter on which the information is based (including but not limited to loss or damage arising as a result of reliance by recipients on the information or any part of it. Any liabilities are hereby expressly disclaimed.

Project Ireland 2040
Building Ireland's Future

Rev	Date	Drn	Chk'd	App'd	Description
M01	May 2023	LF	PW	DK	ISSUE FOR PHASE 4 : PLANNING

Client: NTA Údarás Náisiúnta Iompair National Transport Authority

Consultant: MODEL WORKS

Date	Scale @ A3	Drawn	Checked	Approved
04/05/2023	NTS	LF	PW	DK

Project Code	Originator Code	QMS Code
BCIDE	JAC	

Programme Title: **BUSCONNECTS DUBLIN**
CORE BUS CORRIDORS INFRASTRUCTURE WORKS

Drawing Title: Bray to City Centre Core Bus Corridor Scheme
Figure 17.2.18.1
View 18 Baseline

Drawing File Name	Sheet Number	Status	Rev
BCIDE-JAC-ENV_LA-0013_XX_00-DR-LL-0241	41 of 56	A	M01

© Ordnance Survey Ireland Government of Ireland. All rights reserved.
Licence Number 2023/CYAL50298388 National Transport Authority

Angle of View 73° Horizontal (24 mm Lens)

Angle of View 39° Horizontal (50 mm Lens)

Disclaimer
a. © National Transport Authority (NTA) 2023. This drawing is confidential and the copyright in it is owned by NTA. This drawing must not be either loaned, copied or otherwise reproduced in whole or in part or used for any purpose without the prior permission of NTA.
b. This drawing is to be used for the design element identified in the titlebox. Other information shown is to be considered indicative only. The drawing is to be read in conjunction with all other relevant design drawings.
c. O.S. data used for plans are printed under © Ordnance Survey Ireland Government of Ireland. All rights reserved. Licence Number 2023/CYAL50298388 National Transport Authority. All elevations are in metres and relate to OSi Geoid Model (OSGM15) Malin Head. All Co-ordinates are in Irish Transverse Mercator Grid (ITM) as defined by OSi active local GPS station.
d. Information concerning the position of apparatus shown on this drawing is based on drawings supplied by the utility owners and/or the utility works contractor, whilst every care has been taken in the preparation of this drawing, positions should be taken as approximate and are intended for general guidance only and no representation is made by the NTA as to the accuracy, completeness, sufficiency or otherwise of this drawing and the position of the apparatus.The information contained herein does not purport to be comprehensive or final as the apparatus is subject to being altered and/or superceded. Recipients should not rely on this information. Any liabilities are hereby expressly disclaimed.
e. The information contained herein has been provided by the NTA but does not purport to be comprehensive or final. Recipients should not rely on the information. Neither the NTA nor any of its directors, officers, employees, agents, stakeholders or advisers make any representation or warranty as to, or accept any liability or responsibility in relation to, the adequacy, accuracy, reasonableness or completeness of the information provided as part of this document or any matter on which the information is based (including but not limited to loss or damage arising as a result of reliance by recipients on the information or any part of it. Any liabilities are hereby expressly disclaimed.

Project Ireland 2040
Building Ireland's Future

Rev	Date	Drn	Chk'd	App'd	Description
M01	May 2023	LF	PW	DK	ISSUE FOR PHASE 4 : PLANNING

Client: NTA Údarás Náisiúnta Iompair National Transport Authority

Consultant: MODEL WORKS

Date	Scale @ A3	Drawn	Checked	Approved
04/05/2023	NTS	LF	PW	DK

Project Code	Originator Code	QMS Code
BCIDE	JAC	

Programme Title: **BUSCONNECTS DUBLIN**
CORE BUS CORRIDORS INFRASTRUCTURE WORKS

Drawing Title: Bray to City Centre Core Bus Corridor Scheme
Figure 17.2.18.2
View 18 Proposed

Drawing File Name	Sheet Number	Status	Rev
BCIDE-JAC-ENV_LA-0013_XX_00-DR-LL-0242	42 of 56	A	M01

© Ordnance Survey Ireland Government of Ireland. All rights reserved.
Licence Number 2023/CYAL50298388 National Transport Authority

Angle of View 73° Horizontal (24 mm Lens)

Angle of View 39° Horizontal (50 mm Lens)

Disclaimer
a. © National Transport Authority (NTA) 2023. This drawing is confidential and the copyright in it is owned by NTA. This drawing must not be either loaned, copied or otherwise reproduced in whole or in part or used for any purpose without the prior permission of NTA.
b. This drawing is to be used for the design element identified in the titlebox. Other information shown is to be considered indicative only. The drawing is to be read in conjunction with all other relevant design drawings.
c. O.S. data used for plans are printed under © Ordnance Survey Ireland Government of Ireland. All rights reserved. Licence Number 2023/CYAL50298388 National Transport Authority. All elevations are in metres and relate to OSi Geoid Model (OSGM15) Malin Head. All Co-ordinates are in Irish Transverse Mercator Grid (ITM) as defined by OSi active local GPS station.
d. Information concerning the position of apparatus shown on this drawing is based on drawings supplied by the utility owners and/or the utility works contractor, whilst every care has been taken in the preparation of this drawing, positions should be taken as approximate and are intended for general guidance only and no representation is made by the NTA as to the accuracy, completeness, sufficiency or otherwise of this drawing and the position of the apparatus.The information contained herein does not purport to be comprehensive or final as the apparatus is subject to being altered and/or superceded. Recipients should not rely on this information. Any liabilities are hereby expressly disclaimed.
e. The information contained herein has been provided by the NTA but does not purport to be comprehensive or final. Recipients should not rely on the information. Neither the NTA nor any of its directors, officers, employees, agents, stakeholders or advisers make any representation or warranty as to, or accept any liability or responsibility in relation to, the adequacy, accuracy, reasonableness or completeness of the information provided as part of this document or any matter on which the information is based (including but not limited to loss or damage arising as a result of reliance by recipients on the information or any part of it. Any liabilities are hereby expressly disclaimed.

Project Ireland 2040
Building Ireland's Future

Rev	Date	Drn	Chk'd	App'd	Description
M01	May 2023	LF	PW	DK	ISSUE FOR PHASE 4 : PLANNING

Client: NTA Údarás Náisiúnta Iompair National Transport Authority

Consultant: MODEL WORKS

Date	Scale @ A3	Drawn	Checked	Approved
04/05/2023	NTS	LF	PW	DK

Project Code	Originator Code	QMS Code
BCIDE	JAC	

Programme Title: **BUSCONNECTS DUBLIN**
CORE BUS CORRIDORS INFRASTRUCTURE WORKS

Drawing Title: Bray to City Centre Core Bus Corridor Scheme
Figure 17.2.19.1
View 19 Baseline

Drawing File Name	Sheet Number	Status	Rev
BCIDE-JAC-ENV_LA-0013_XX_00-DR-LL-0243	43 of 56	A	M01

© Ordnance Survey Ireland Government of Ireland. All rights reserved.
Licence Number 2023/CYAL50298388 National Transport Authority

Angle of View 73° Horizontal (24 mm Lens)

Angle of View 39° Horizontal (50 mm Lens)

Disclaimer
a. © National Transport Authority (NTA) 2023. This drawing is confidential and the copyright in it is owned by NTA. This drawing must not be either loaned, copied or otherwise reproduced in whole or in part or used for any purpose without the prior permission of NTA.
b. This drawing is to be used for the design element identified in the titlebox. Other information shown is to be considered indicative only. The drawing is to be read in conjunction with all other relevant design drawings.
c. O.S. data used for plans are printed under © Ordnance Survey Ireland Government of Ireland. All rights reserved. Licence Number 2023/CYAL50298388 National Transport Authority. All elevations are in metres and relate to OSi Geoid Model (OSGM15) Malin Head. All Co-ordinates are in Irish Transverse Mercator Grid (ITM) as defined by OSi active local GPS station.
d. Information concerning the position of apparatus shown on this drawing is based on drawings supplied by the utility owners and/or the utility works contractor, whilst every care has been taken in the preparation of this drawing, positions should be taken as approximate and are intended for general guidance only and no representation is made by the NTA as to the accuracy, completeness, sufficiency or otherwise of this drawing and the position of the apparatus.The information contained herein does not purport to be comprehensive or final as the apparatus is subject to being altered and/or superceded. Recipients should not rely on this information. Any liabilities are hereby expressly disclaimed.
e. The information contained herein has been provided by the NTA but does not purport to be comprehensive or final. Recipients should not rely on the information. Neither the NTA nor any of its directors, officers, employees, agents, stakeholders or advisers make any representation or warranty as to, or accept any liability or responsibility in relation to, the adequacy, accuracy, reasonableness or completeness of the information provided as part of this document or any matter on which the information is based (including but not limited to loss or damage arising as a result of reliance by recipients on the information or any part of it. Any liabilities are hereby expressly disclaimed.

Project Ireland 2040
Building Ireland's Future

Rev	Date	Drn	Chk'd	App'd	Description
M01	May 2023	LF	PW	DK	ISSUE FOR PHASE 4 : PLANNING

Client: NTA Údarás Náisiúnta Iompair National Transport Authority
Consultant: MODEL WORKS

Date	Scale @ A3	Drawn	Checked	Approved
04/05/2023	NTS	LF	PW	DK

Project Code	Originator Code	QMS Code
BCIDE	JAC	

Programme Title: **BUSCONNECTS DUBLIN**
CORE BUS CORRIDORS INFRASTRUCTURE WORKS

Drawing Title: Bray to City Centre Core Bus Corridor Scheme
Figure 17.2.19.2
View 19 Proposed

Drawing File Name	Sheet Number	Status	Rev
BCIDE-JAC-ENV_LA-0013_XX_00-DR-LL-0244	44 of 56	A	M01

© Ordnance Survey Ireland Government of Ireland. All rights reserved.
Licence Number 2023/CYAL50298388 National Transport Authority

Angle of View 73° Horizontal (24 mm Lens)

Angle of View 39° Horizontal (50 mm Lens)

Disclaimer
a. © National Transport Authority (NTA) 2023. This drawing is confidential and the copyright in it is owned by NTA. This drawing must not be either loaned, copied or otherwise reproduced in whole or in part or used for any purpose without the prior permission of NTA.
b. This drawing is to be used for the design element identified in the titlebox. Other information shown is to be considered indicative only. The drawing is to be read in conjunction with all other relevant design drawings.
c. O.S. data used for plans are printed under © Ordnance Survey Ireland Government of Ireland. All rights reserved. Licence Number 2023/CYAL50298388 National Transport Authority. All elevations are in metres and relate to OSi Geoid Model (OSGM15) Malin Head. All Co-ordinates are in Irish Transverse Mercator Grid (ITM) as defined by OSi active local GPS station.
d. Information concerning the position of apparatus shown on this drawing is based on drawings supplied by the utility owners and/or the utility works contractor, whilst every care has been taken in the preparation of this drawing, positions should be taken as approximate and are intended for general guidance only and no representation is made by the NTA as to the accuracy, completeness, sufficiency or otherwise of this drawing and the position of the apparatus.The information contained herein does not purport to be comprehensive or final as the apparatus is subject to being altered and/or superceded. Recipients should not rely on this information. Any liabilities are hereby expressly disclaimed.
e. The information contained herein has been provided by the NTA but does not purport to be comprehensive or final. Recipients should not rely on the information. Neither the NTA nor any of its directors, officers, employees, agents, stakeholders or advisers make any representation or warranty as to, or accept any liability or responsibility in relation to, the adequacy, accuracy, reasonableness or completeness of the information provided as part of this document or any matter on which the information is based (including but not limited to loss or damage arising as a result of reliance by recipients on the information or any part of it. Any liabilities are hereby expressly disclaimed.

Project Ireland 2040
Building Ireland's Future

Rev	Date	Drn	Chk'd	App'd	Description
M01	May 2023	LF	PW	DK	ISSUE FOR PHASE 4 : PLANNING

Client: NTA Údarás Náisiúnta Iompair National Transport Authority
Consultant: MODEL WORKS

Date	Scale @ A3	Drawn	Checked	Approved
04/05/2023	NTS	LF	PW	DK

Project Code	Originator Code	QMS Code
BCIDE	JAC	

Programme Title: **BUSCONNECTS DUBLIN**
CORE BUS CORRIDORS INFRASTRUCTURE WORKS

Drawing Title: Bray to City Centre Core Bus Corridor Scheme
Figure 17.2.20.1
View 22 Baseline

Drawing File Name	Sheet Number	Status	Rev
BCIDE-JAC-ENV_LA-0013_XX_00-DR-LL-0245	45 of 56	A	M01

© Ordnance Survey Ireland Government of Ireland. All rights reserved.
Licence Number 2023/CYAL50298388 National Transport Authority

Angle of View 73° Horizontal (24 mm Lens)

Angle of View 39° Horizontal (50 mm Lens)

Disclaimer
a. © National Transport Authority (NTA) 2023. This drawing is confidential and the copyright in it is owned by NTA. This drawing must not be either loaned, copied or otherwise reproduced in whole or in part or used for any purpose without the prior permission of NTA.
b. This drawing is to be used for the design element identified in the titlebox. Other information shown is to be considered indicative only. The drawing is to be read in conjunction with all other relevant design drawings.
c. O.S. data used for plans are printed under © Ordnance Survey Ireland Government of Ireland. All rights reserved. Licence Number 2023/CYAL50298388 National Transport Authority. All elevations are in metres and relate to OSi Geoid Model (OSGM15) Malin Head. All Co-ordinates are in Irish Transverse Mercator Grid (ITM) as defined by OSi active local GPS station.
d. Information concerning the position of apparatus shown on this drawing is based on drawings supplied by the utility owners and/or the utility works contractor, whilst every care has been taken in the preparation of this drawing, positions should be taken as approximate and are intended for general guidance only and no representation is made by the NTA as to the accuracy, completeness, sufficiency or otherwise of this drawing and the position of the apparatus.The information contained herein does not purport to be comprehensive or final as the apparatus is subject to being altered and/or superceded. Recipients should not rely on this information. Any liabilities are hereby expressly disclaimed.
e. The information contained herein has been provided by the NTA but does not purport to be comprehensive or final. Recipients should not rely on the information. Neither the NTA nor any of its directors, officers, employees, agents, stakeholders or advisers make any representation or warranty as to, or accept any liability or responsibility in relation to, the adequacy, accuracy, reasonableness or completeness of the information provided as part of this document or any matter on which the information is based (including but not limited to loss or damage arising as a result of reliance by recipients on the information or any part of it. Any liabilities are hereby expressly disclaimed.

Project Ireland 2040
Building Ireland's Future

Rev	Date	Drn	Chk'd	App'd	Description
M01	May 2023	LF	PW	DK	ISSUE FOR PHASE 4 : PLANNING

Client: NTA Údarás Náisiúnta Iompair National Transport Authority
Consultant: MODEL WORKS

Date	Scale @ A3	Drawn	Checked	Approved
04/05/2023	NTS	LF	PW	DK

Project Code	Originator Code	QMS Code
BCIDE	JAC	

Programme Title: **BUSCONNECTS DUBLIN CORE BUS CORRIDORS INFRASTRUCTURE WORKS**

Drawing Title: Bray to City Centre Core Bus Corridor Scheme
Figure 17.2.20.2
View 22 Proposed

Drawing File Name	Sheet Number	Status	Rev
BCIDE-JAC-ENV_LA-0013_XX_00-DR-LL-0246	46 of 56	A	M01

© Ordnance Survey Ireland Government of Ireland. All rights reserved.
Licence Number 2023/CYAL50298388 National Transport Authority

Angle of View 73° Horizontal (24 mm Lens)

Angle of View 39° Horizontal (50 mm Lens)

Disclaimer
a. © National Transport Authority (NTA) 2023. This drawing is confidential and the copyright in it is owned by NTA. This drawing must not be either loaned, copied or otherwise reproduced in whole or in part or used for any purpose without the prior permission of NTA.
b. This drawing is to be used for the design element identified in the titlebox. Other information shown is to be considered indicative only. The drawing is to be read in conjunction with all other relevant design drawings.
c. O.S. data used for plans are printed under © Ordnance Survey Ireland Government of Ireland. All rights reserved. Licence Number 2023/CYAL50298388 National Transport Authority. All elevations are in metres and relate to OSi Geoid Model (OSGM15) Malin Head. All Co-ordinates are in Irish Transverse Mercator Grid (ITM) as defined by OSi active local GPS station.
d. Information concerning the position of apparatus shown on this drawing is based on drawings supplied by the utility owners and/or the utility works contractor, whilst every care has been taken in the preparation of this drawing, positions should be taken as approximate and are intended for general guidance only and no representation is made by the NTA as to the accuracy, completeness, sufficiency or otherwise of this drawing and the position of the apparatus.The information contained herein does not purport to be comprehensive or final as the apparatus is subject to being altered and/or superceded. Recipients should not rely on this information. Any liabilities are hereby expressly disclaimed.
e. The information contained herein has been provided by the NTA but does not purport to be comprehensive or final. Recipients should not rely on the information. Neither the NTA nor any of its directors, officers, employees, agents, stakeholders or advisers make any representation or warranty as to, or accept any liability or responsibility in relation to, the adequacy, accuracy, reasonableness or completeness of the information provided as part of this document or any matter on which the information is based (including but not limited to loss or damage arising as a result of reliance by recipients on the information or any part of it. Any liabilities are hereby expressly disclaimed.

Project Ireland 2040
Building Ireland's Future

Rev	Date	Drn	Chk'd	App'd	Description
M01	May 2023	LF	PW	DK	ISSUE FOR PHASE 4 : PLANNING

Client: NTA Údarás Náisiúnta Iompair National Transport Authority
Consultant: MODEL WORKS

Date	Scale @ A3	Drawn	Checked	Approved
04/05/2023	NTS	LF	PW	DK

Project Code	Originator Code	QMS Code
BCIDE	JAC	

Programme Title: **BUSCONNECTS DUBLIN**
CORE BUS CORRIDORS INFRASTRUCTURE WORKS

Drawing Title: Bray to City Centre Core Bus Corridor Scheme
Figure 17.2.21.1
View 23a Baseline

Drawing File Name	Sheet Number	Status	Rev
BCIDE-JAC-ENV_LA-0013_XX_00-DR-LL-0247	47 of 56	A	M01

© Ordnance Survey Ireland Government of Ireland. All rights reserved.
Licence Number 2023/CYAL50298388 National Transport Authority

Angle of View 73° Horizontal (24 mm Lens)

Angle of View 39° Horizontal (50 mm Lens)

Disclaimer
a. © National Transport Authority (NTA) 2023. This drawing is confidential and the copyright in it is owned by NTA. This drawing must not be either loaned, copied or otherwise reproduced in whole or in part or used for any purpose without the prior permission of NTA.
b. This drawing is to be used for the design element identified in the titlebox. Other information shown is to be considered indicative only. The drawing is to be read in conjunction with all other relevant design drawings.
c. O.S. data used for plans are printed under © Ordnance Survey Ireland Government of Ireland. All rights reserved. Licence Number 2023/CYAL50298388 National Transport Authority. All elevations are in metres and relate to OSi Geoid Model (OSGM15) Malin Head. All Co-ordinates are in Irish Transverse Mercator Grid (ITM) as defined by OSi active local GPS station.
d. Information concerning the position of apparatus shown on this drawing is based on drawings supplied by the utility owners and/or the utility works contractor, whilst every care has been taken in the preparation of this drawing, positions should be taken as approximate and are intended for general guidance only and no representation is made by the NTA as to the accuracy, completeness, sufficiency or otherwise of this drawing and the position of the apparatus.The information contained herein does not purport to be comprehensive or final as the apparatus is subject to being altered and/or superceded. Recipients should not rely on this information. Any liabilities are hereby expressly disclaimed.
e. The information contained herein has been provided by the NTA but does not purport to be comprehensive or final. Recipients should not rely on the information. Neither the NTA nor any of its directors, officers, employees, agents, stakeholders or advisers make any representation or warranty as to, or accept any liability or responsibility in relation to, the adequacy, accuracy, reasonableness or completeness of the information provided as part of this document or any matter on which the information is based (including but not limited to loss or damage arising as a result of reliance by recipients on the information or any part of it. Any liabilities are hereby expressly disclaimed.

Project Ireland 2040
Building Ireland's Future

Rev	Date	Drn	Chk'd	App'd	Description
M01	May 2023	LF	PW	DK	ISSUE FOR PHASE 4 : PLANNING

Client: NTA Údarás Náisiúnta Iompair National Transport Authority
Consultant: MODEL WORKS

Date	Scale @ A3	Drawn	Checked	Approved
04/05/2023	NTS	LF	PW	DK

Project Code	Originator Code	QMS Code
BCIDE	JAC	

Programme Title: **BUSCONNECTS DUBLIN**
CORE BUS CORRIDORS INFRASTRUCTURE WORKS

Drawing Title: Bray to City Centre Core Bus Corridor Scheme
Figure 17.2.21.2
View 23a Proposed

Drawing File Name	Sheet Number	Status	Rev
BCIDE-JAC-ENV_LA-0013_XX_00-DR-LL-0248	48 of 56	A	M01

© Ordnance Survey Ireland Government of Ireland. All rights reserved.
Licence Number 2023/CYAL50298388 National Transport Authority

Angle of View 73° Horizontal (24 mm Lens)

Angle of View 39° Horizontal (50 mm Lens)

Disclaimer
a. © National Transport Authority (NTA) 2023. This drawing is confidential and the copyright in it is owned by NTA. This drawing must not be either loaned, copied or otherwise reproduced in whole or in part or used for any purpose without the prior permission of NTA.
b. This drawing is to be used for the design element identified in the titlebox. Other information shown is to be considered indicative only. The drawing is to be read in conjunction with all other relevant design drawings.
c. O.S. data used for plans are printed under © Ordnance Survey Ireland Government of Ireland. All rights reserved. Licence Number 2023/CYAL50298388 National Transport Authority. All elevations are in metres and relate to OSi Geoid Model (OSGM15) Malin Head. All Co-ordinates are in Irish Transverse Mercator Grid (ITM) as defined by OSi active local GPS station.
d. Information concerning the position of apparatus shown on this drawing is based on drawings supplied by the utility owners and/or the utility works contractor, whilst every care has been taken in the preparation of this drawing, positions should be taken as approximate and are intended for general guidance only and no representation is made by the NTA as to the accuracy, completeness, sufficiency or otherwise of this drawing and the position of the apparatus.The information contained herein does not purport to be comprehensive or final as the apparatus is subject to being altered and/or superceded. Recipients should not rely on this information. Any liabilities are hereby expressly disclaimed.
e. The information contained herein has been provided by the NTA but does not purport to be comprehensive or final. Recipients should not rely on the information. Neither the NTA nor any of its directors, officers, employees, agents, stakeholders or advisers make any representation or warranty as to, or accept any liability or responsibility in relation to, the adequacy, accuracy, reasonableness or completeness of the information provided as part of this document or any matter on which the information is based (including but not limited to loss or damage arising as a result of reliance by recipients on the information or any part of it. Any liabilities are hereby expressly disclaimed.

Project Ireland 2040
Building Ireland's Future

Rev	Date	Drn	Chk'd	App'd	Description
M01	May 2023	LF	PW	DK	ISSUE FOR PHASE 4 : PLANNING

Client: NTA Údarás Náisiúnta Iompair National Transport Authority
Consultant: MODEL WORKS

Date	Scale @ A3	Drawn	Checked	Approved
04/05/2023	NTS	LF	PW	DK

Project Code	Originator Code	QMS Code
BCIDE	JAC	

Programme Title: **BUSCONNECTS DUBLIN CORE BUS CORRIDORS INFRASTRUCTURE WORKS**

Drawing Title: Bray to City Centre Core Bus Corridor Scheme
Figure 17.2.22.1
View 24a Baseline

Drawing File Name	Sheet Number	Status	Rev
BCIDE-JAC-ENV_LA-0013_XX_00-DR-LL-0249	49 of 56	A	M01

© Ordnance Survey Ireland Government of Ireland. All rights reserved.
Licence Number 2023/CYAL50298388 National Transport Authority

Angle of View 73° Horizontal (24 mm Lens)

Angle of View 39° Horizontal (50 mm Lens)

Disclaimer
a. © National Transport Authority (NTA) 2023. This drawing is confidential and the copyright in it is owned by NTA. This drawing must not be either loaned, copied or otherwise reproduced in whole or in part or used for any purpose without the prior permission of NTA.
b. This drawing is to be used for the design element identified in the titlebox. Other information shown is to be considered indicative only. The drawing is to be read in conjunction with all other relevant design drawings.
c. O.S. data used for plans are printed under © Ordnance Survey Ireland Government of Ireland. All rights reserved. Licence Number 2023/CYAL50298388 National Transport Authority. All elevations are in metres and relate to OSi Geoid Model (OSGM15) Malin Head. All Co-ordinates are in Irish Transverse Mercator Grid (ITM) as defined by OSi active local GPS station.
d. Information concerning the position of apparatus shown on this drawing is based on drawings supplied by the utility owners and/or the utility works contractor, whilst every care has been taken in the preparation of this drawing, positions should be taken as approximate and are intended for general guidance only and no representation is made by the NTA as to the accuracy, completeness, sufficiency or otherwise of this drawing and the position of the apparatus.The information contained herein does not purport to be comprehensive or final as the apparatus is subject to being altered and/or superceded. Recipients should not rely on this information. Any liabilities are hereby expressly disclaimed.
e. The information contained herein has been provided by the NTA but does not purport to be comprehensive or final. Recipients should not rely on the information. Neither the NTA nor any of its directors, officers, employees, agents, stakeholders or advisers make any representation or warranty as to, or accept any liability or responsibility in relation to, the adequacy, accuracy, reasonableness or completeness of the information provided as part of this document or any matter on which the information is based (including but not limited to loss or damage arising as a result of reliance by recipients on the information or any part of it. Any liabilities are hereby expressly disclaimed.

Project Ireland 2040
Building Ireland's Future

Rev	Date	Drn	Chk'd	App'd	Description
M01	May 2023	LF	PW	DK	ISSUE FOR PHASE 4 : PLANNING

Client: NTA Údarás Náisiúnta Iompair National Transport Authority

Consultant: MODEL WORKS

Date	Scale @ A3	Drawn	Checked	Approved
04/05/2023	NTS	LF	PW	DK

Project Code	Originator Code	QMS Code
BCIDE	JAC	

Programme Title: **BUSCONNECTS DUBLIN**
CORE BUS CORRIDORS INFRASTRUCTURE WORKS

Drawing Title: Bray to City Centre Core Bus Corridor Scheme
Figure 17.2.22.2
View 24a Proposed

Drawing File Name	Sheet Number	Status	Rev
BCIDE-JAC-ENV_LA-0013_XX_00-DR-LL-0250	50 of 56	A	M01

© Ordnance Survey Ireland Government of Ireland. All rights reserved.
Licence Number 2023/CYAL50298388 National Transport Authority

Angle of View 73° Horizontal (24 mm Lens)

Angle of View 39° Horizontal (50 mm Lens)

Disclaimer
a. © National Transport Authority (NTA) 2023. This drawing is confidential and the copyright in it is owned by NTA. This drawing must not be either loaned, copied or otherwise reproduced in whole or in part or used for any purpose without the prior permission of NTA.
b. This drawing is to be used for the design element identified in the titlebox. Other information shown is to be considered indicative only. The drawing is to be read in conjunction with all other relevant design drawings.
c. O.S. data used for plans are printed under © Ordnance Survey Ireland Government of Ireland. All rights reserved. Licence Number 2023/CYAL50298388 National Transport Authority. All elevations are in metres and relate to OSi Geoid Model (OSGM15) Malin Head. All Co-ordinates are in Irish Transverse Mercator Grid (ITM) as defined by OSi active local GPS station.
d. Information concerning the position of apparatus shown on this drawing is based on drawings supplied by the utility owners and/or the utility works contractor, whilst every care has been taken in the preparation of this drawing, positions should be taken as approximate and are intended for general guidance only and no representation is made by the NTA as to the accuracy, completeness, sufficiency or otherwise of this drawing and the position of the apparatus.The information contained herein does not purport to be comprehensive or final as the apparatus is subject to being altered and/or superceded. Recipients should not rely on this information. Any liabilities are hereby expressly disclaimed.
e. The information contained herein has been provided by the NTA but does not purport to be comprehensive or final. Recipients should not rely on the information. Neither the NTA nor any of its directors, officers, employees, agents, stakeholders or advisers make any representation or warranty as to, or accept any liability or responsibility in relation to, the adequacy, accuracy, reasonableness or completeness of the information provided as part of this document or any matter on which the information is based (including but not limited to loss or damage arising as a result of reliance by recipients on the information or any part of it. Any liabilities are hereby expressly disclaimed.

Project Ireland 2040
Building Ireland's Future

Rev	Date	Drn	Chk'd	App'd	Description
M01	May 2023	LF	PW	DK	ISSUE FOR PHASE 4 : PLANNING

Client: NTA Údarás Náisiúnta Iompair National Transport Authority
Consultant: MODEL WORKS

Date	Scale @ A3	Drawn	Checked	Approved
04/05/2023	NTS	LF	PW	DK

Project Code	Originator Code	QMS Code
BCIDE	JAC	

Programme Title: **BUSCONNECTS DUBLIN**
CORE BUS CORRIDORS INFRASTRUCTURE WORKS

Drawing Title: Bray to City Centre Core Bus Corridor Scheme
Figure 17.2.23.1
View 24b Baseline

Drawing File Name	Sheet Number	Status	Rev
BCIDE-JAC-ENV_LA-0013_XX_00-DR-LL-0251	51 of 56	A	M01

© Ordnance Survey Ireland Government of Ireland. All rights reserved.
Licence Number 2023/CYAL50298388 National Transport Authority

Angle of View 73° Horizontal (24 mm Lens)

Angle of View 39° Horizontal (50 mm Lens)

Disclaimer
a. © National Transport Authority (NTA) 2023. This drawing is confidential and the copyright in it is owned by NTA. This drawing must not be either loaned, copied or otherwise reproduced in whole or in part or used for any purpose without the prior permission of NTA.
b. This drawing is to be used for the design element identified in the titlebox. Other information shown is to be considered indicative only. The drawing is to be read in conjunction with all other relevant design drawings.
c. O.S. data used for plans are printed under © Ordnance Survey Ireland Government of Ireland. All rights reserved. Licence Number 2023/CYAL50298388 National Transport Authority. All elevations are in metres and relate to OSi Geoid Model (OSGM15) Malin Head. All Co-ordinates are in Irish Transverse Mercator Grid (ITM) as defined by OSi active local GPS station.
d. Information concerning the position of apparatus shown on this drawing is based on drawings supplied by the utility owners and/or the utility works contractor, whilst every care has been taken in the preparation of this drawing, positions should be taken as approximate and are intended for general guidance only and no representation is made by the NTA as to the accuracy, completeness, sufficiency or otherwise of this drawing and the position of the apparatus.The information contained herein does not purport to be comprehensive or final as the apparatus is subject to being altered and/or superceded. Recipients should not rely on this information. Any liabilities are hereby expressly disclaimed.
e. The information contained herein has been provided by the NTA but does not purport to be comprehensive or final. Recipients should not rely on the information. Neither the NTA nor any of its directors, officers, employees, agents, stakeholders or advisers make any representation or warranty as to, or accept any liability or responsibility in relation to, the adequacy, accuracy, reasonableness or completeness of the information provided as part of this document or any matter on which the information is based (including but not limited to loss or damage arising as a result of reliance by recipients on the information or any part of it. Any liabilities are hereby expressly disclaimed.

Project Ireland 2040
Building Ireland's Future

Rev	Date	Drn	Chk'd	App'd	Description
M01	May 2023	LF	PW	DK	ISSUE FOR PHASE 4 : PLANNING

Client: NTA Údarás Náisiúnta Iompair National Transport Authority
Consultant: MODEL WORKS

Date	Scale @ A3	Drawn	Checked	Approved
04/05/2023	NTS	LF	PW	DK

Project Code	Originator Code	QMS Code
BCIDE	JAC	

Programme Title: **BUSCONNECTS DUBLIN**
CORE BUS CORRIDORS INFRASTRUCTURE WORKS

Drawing Title: Bray to City Centre Core Bus Corridor Scheme
Figure 17.2.23.2
View 24b Proposed

Drawing File Name	Sheet Number	Status	Rev
BCIDE-JAC-ENV_LA-0013_XX_00-DR-LL-0252	52 of 56	A	M01

© Ordnance Survey Ireland Government of Ireland. All rights reserved.
Licence Number 2023/CYAL50298388 National Transport Authority

Angle of View 73° Horizontal (24 mm Lens)

Angle of View 39° Horizontal (50 mm Lens)

Disclaimer
a. © National Transport Authority (NTA) 2023. This drawing is confidential and the copyright in it is owned by NTA. This drawing must not be either loaned, copied or otherwise reproduced in whole or in part or used for any purpose without the prior permission of NTA.
b. This drawing is to be used for the design element identified in the titlebox. Other information shown is to be considered indicative only. The drawing is to be read in conjunction with all other relevant design drawings.
c. O.S. data used for plans are printed under © Ordnance Survey Ireland Government of Ireland. All rights reserved. Licence Number 2023/CYAL50298388 National Transport Authority. All elevations are in metres and relate to OSi Geoid Model (OSGM15) Malin Head. All Co-ordinates are in Irish Transverse Mercator Grid (ITM) as defined by OSi active local GPS station.
d. Information concerning the position of apparatus shown on this drawing is based on drawings supplied by the utility owners and/or the utility works contractor, whilst every care has been taken in the preparation of this drawing, positions should be taken as approximate and are intended for general guidance only and no representation is made by the NTA as to the accuracy, completeness, sufficiency or otherwise of this drawing and the position of the apparatus.The information contained herein does not purport to be comprehensive or final as the apparatus is subject to being altered and/or superceded. Recipients should not rely on this information. Any liabilities are hereby expressly disclaimed.
e. The information contained herein has been provided by the NTA but does not purport to be comprehensive or final. Recipients should not rely on the information. Neither the NTA nor any of its directors, officers, employees, agents, stakeholders or advisers make any representation or warranty as to, or accept any liability or responsibility in relation to, the adequacy, accuracy, reasonableness or completeness of the information provided as part of this document or any matter on which the information is based (including but not limited to loss or damage arising as a result of reliance by recipients on the information or any part of it. Any liabilities are hereby expressly disclaimed.

Project Ireland 2040
Building Ireland's Future

Rev	Date	Drn	Chk'd	App'd	Description
M01	May 2023	LF	PW	DK	ISSUE FOR PHASE 4 : PLANNING

Client: NTA Údarás Náisiúnta Iompair National Transport Authority
Consultant: MODEL WORKS

Date	Scale @ A3	Drawn	Checked	Approved
04/05/2023	NTS	LF	PW	DK

Project Code	Originator Code	QMS Code
BCIDE	JAC	

Programme Title: **BUSCONNECTS DUBLIN**
CORE BUS CORRIDORS INFRASTRUCTURE WORKS

Drawing Title: Bray to City Centre Core Bus Corridor Scheme
Figure 17.2.24.1
View 25 Baseline

Drawing File Name	Sheet Number	Status	Rev
BCIDE-JAC-ENV_LA-0013_XX_00-DR-LL-0253	53 of 56	A	M01

© Ordnance Survey Ireland Government of Ireland. All rights reserved.
Licence Number 2023/CYAL50298388 National Transport Authority

Angle of View 73° Horizontal (24 mm Lens)

Angle of View 39° Horizontal (50 mm Lens)

Disclaimer
a. © National Transport Authority (NTA) 2023. This drawing is confidential and the copyright in it is owned by NTA. This drawing must not be either loaned, copied or otherwise reproduced in whole or in part or used for any purpose without the prior permission of NTA.
b. This drawing is to be used for the design element identified in the titlebox. Other information shown is to be considered indicative only. The drawing is to be read in conjunction with all other relevant design drawings.
c. O.S. data used for plans are printed under © Ordnance Survey Ireland Government of Ireland. All rights reserved. Licence Number 2023/CYAL50298388 National Transport Authority. All elevations are in metres and relate to OSi Geoid Model (OSGM15) Malin Head. All Co-ordinates are in Irish Transverse Mercator Grid (ITM) as defined by OSi active local GPS station.
d. Information concerning the position of apparatus shown on this drawing is based on drawings supplied by the utility owners and/or the utility works contractor, whilst every care has been taken in the preparation of this drawing, positions should be taken as approximate and are intended for general guidance only and no representation is made by the NTA as to the accuracy, completeness, sufficiency or otherwise of this drawing and the position of the apparatus.The information contained herein does not purport to be comprehensive or final as the apparatus is subject to being altered and/or superceded. Recipients should not rely on this information. Any liabilities are hereby expressly disclaimed.
e. The information contained herein has been provided by the NTA but does not purport to be comprehensive or final. Recipients should not rely on the information. Neither the NTA nor any of its directors, officers, employees, agents, stakeholders or advisers make any representation or warranty as to, or accept any liability or responsibility in relation to, the adequacy, accuracy, reasonableness or completeness of the information provided as part of this document or any matter on which the information is based (including but not limited to loss or damage arising as a result of reliance by recipients on the information or any part of it. Any liabilities are hereby expressly disclaimed.

Project Ireland 2040
Building Ireland's Future

Rev	Date	Drn	Chk'd	App'd	Description
M01	May 2023	LF	PW	DK	ISSUE FOR PHASE 4 : PLANNING

Client: NTA Údarás Náisiúnta Iompair National Transport Authority
Consultant: MODEL WORKS

Date	Scale @ A3	Drawn	Checked	Approved
04/05/2023	NTS	LF	PW	DK

Project Code	Originator Code	QMS Code
BCIDE	JAC	

Programme Title: **BUSCONNECTS DUBLIN**
CORE BUS CORRIDORS INFRASTRUCTURE WORKS

Drawing Title: Bray to City Centre Core Bus Corridor Scheme
Figure 17.2.24.2
View 25 Proposed

Drawing File Name	Sheet Number	Status	Rev
BCIDE-JAC-ENV_LA-0013_XX_00-DR-LL-0254	54 of 56	A	M01

© Ordnance Survey Ireland Government of Ireland. All rights reserved.
Licence Number 2023/CYAL50298388 National Transport Authority

Angle of View 73° Horizontal (24 mm Lens)

Angle of View 39° Horizontal (50 mm Lens)

Disclaimer
a. © National Transport Authority (NTA) 2023. This drawing is confidential and the copyright in it is owned by NTA. This drawing must not be either loaned, copied or otherwise reproduced in whole or in part or used for any purpose without the prior permission of NTA.
b. This drawing is to be used for the design element identified in the titlebox. Other information shown is to be considered indicative only. The drawing is to be read in conjunction with all other relevant design drawings.
c. O.S. data used for plans are printed under © Ordnance Survey Ireland Government of Ireland. All rights reserved. Licence Number 2023/CYAL50298388 National Transport Authority. All elevations are in metres and relate to OSi Geoid Model (OSGM15) Malin Head. All Co-ordinates are in Irish Transverse Mercator Grid (ITM) as defined by OSi active local GPS station.
d. Information concerning the position of apparatus shown on this drawing is based on drawings supplied by the utility owners and/or the utility works contractor, whilst every care has been taken in the preparation of this drawing, positions should be taken as approximate and are intended for general guidance only and no representation is made by the NTA as to the accuracy, completeness, sufficiency or otherwise of this drawing and the position of the apparatus.The information contained herein does not purport to be comprehensive or final as the apparatus is subject to being altered and/or superceded. Recipients should not rely on this information. Any liabilities are hereby expressly disclaimed.
e. The information contained herein has been provided by the NTA but does not purport to be comprehensive or final. Recipients should not rely on the information. Neither the NTA nor any of its directors, officers, employees, agents, stakeholders or advisers make any representation or warranty as to, or accept any liability or responsibility in relation to, the adequacy, accuracy, reasonableness or completeness of the information provided as part of this document or any matter on which the information is based (including but not limited to loss or damage arising as a result of reliance by recipients on the information or any part of it. Any liabilities are hereby expressly disclaimed.

Project Ireland 2040
Building Ireland's Future

Rev	Date	Drn	Chk'd	App'd	Description
M01	May 2023	LF	PW	DK	ISSUE FOR PHASE 4 : PLANNING

Client: NTA Údarás Náisiúnta Iompair National Transport Authority

Consultant: MODEL WORKS

Date	Scale @ A3	Drawn	Checked	Approved
04/05/2023	NTS	LF	PW	DK

Project Code	Originator Code	QMS Code
BCIDE	JAC	

Programme Title: **BUSCONNECTS DUBLIN**
CORE BUS CORRIDORS INFRASTRUCTURE WORKS

Drawing Title: Bray to City Centre Core Bus Corridor Scheme
Figure 17.2.25.1
View 28 Baseline

Drawing File Name	Sheet Number	Status	Rev
BCIDE-JAC-ENV_LA-0013_XX_00-DR-LL-0255	55 of 56	A	M01

© Ordnance Survey Ireland Government of Ireland. All rights reserved.
Licence Number 2023/CYAL50298388 National Transport Authority

Angle of View 73° Horizontal (24 mm Lens)

Angle of View 39° Horizontal (50 mm Lens)

Disclaimer
a. © National Transport Authority (NTA) 2023. This drawing is confidential and the copyright in it is owned by NTA. This drawing must not be either loaned, copied or otherwise reproduced in whole or in part or used for any purpose without the prior permission of NTA.
b. This drawing is to be used for the design element identified in the titlebox. Other information shown is to be considered indicative only. The drawing is to be read in conjunction with all other relevant design drawings.
c. O.S. data used for plans are printed under © Ordnance Survey Ireland Government of Ireland. All rights reserved. Licence Number 2023/CYAL50298388 National Transport Authority. All elevations are in metres and relate to OSi Geoid Model (OSGM15) Malin Head. All Co-ordinates are in Irish Transverse Mercator Grid (ITM) as defined by OSi active local GPS station.
d. Information concerning the position of apparatus shown on this drawing is based on drawings supplied by the utility owners and/or the utility works contractor, whilst every care has been taken in the preparation of this drawing, positions should be taken as approximate and are intended for general guidance only and no representation is made by the NTA as to the accuracy, completeness, sufficiency or otherwise of this drawing and the position of the apparatus.The information contained herein does not purport to be comprehensive or final as the apparatus is subject to being altered and/or superceded. Recipients should not rely on this information. Any liabilities are hereby expressly disclaimed.
e. The information contained herein has been provided by the NTA but does not purport to be comprehensive or final. Recipients should not rely on the information. Neither the NTA nor any of its directors, officers, employees, agents, stakeholders or advisers make any representation or warranty as to, or accept any liability or responsibility in relation to, the adequacy, accuracy, reasonableness or completeness of the information provided as part of this document or any matter on which the information is based (including but not limited to loss or damage arising as a result of reliance by recipients on the information or any part of it. Any liabilities are hereby expressly disclaimed.

Project Ireland 2040
Building Ireland's Future

Rev	Date	Drn	Chk'd	App'd	Description
M01	May 2023	LF	PW	DK	ISSUE FOR PHASE 4 : PLANNING

Client: NTA Údarás Náisiúnta Iompair National Transport Authority

Consultant: MODEL WORKS

Date	Scale @ A3	Drawn	Checked	Approved
04/05/2023	NTS	LF	PW	DK

Project Code	Originator Code	QMS Code
BCIDE	JAC	

Programme Title: **BUSCONNECTS DUBLIN**
CORE BUS CORRIDORS INFRASTRUCTURE WORKS

Drawing Title: Bray to City Centre Core Bus Corridor Scheme
Figure 17.2.25.2
View 28 Proposed

Drawing File Name	Sheet Number	Status	Rev
BCIDE-JAC-ENV_LA-0013_XX_00-DR-LL-0256	56 of 56	A	M01